



west virginia department of environmental protection

Office of Oil and Gas
601 57th Street SE
Charleston, WV 25304
(304) 926-0450
(304) 926-0452 fax

Earl Ray Tomblin, Governor
Randy C. Huffman, Cabinet Secretary
www.dep.wv.gov

June 27, 2016

FINAL INSPECTION REPORT

Re-Work Permit Cancelled

WACO OIL & GAS CO INC,

The FINAL INSPECTION REPORT for the CANCELLED permit, API Well Number: 47-4901555, issued to WACO OIL & GAS CO INC, and listed below has been received in this office. The permit has been cancelled as of 6/27/2016.

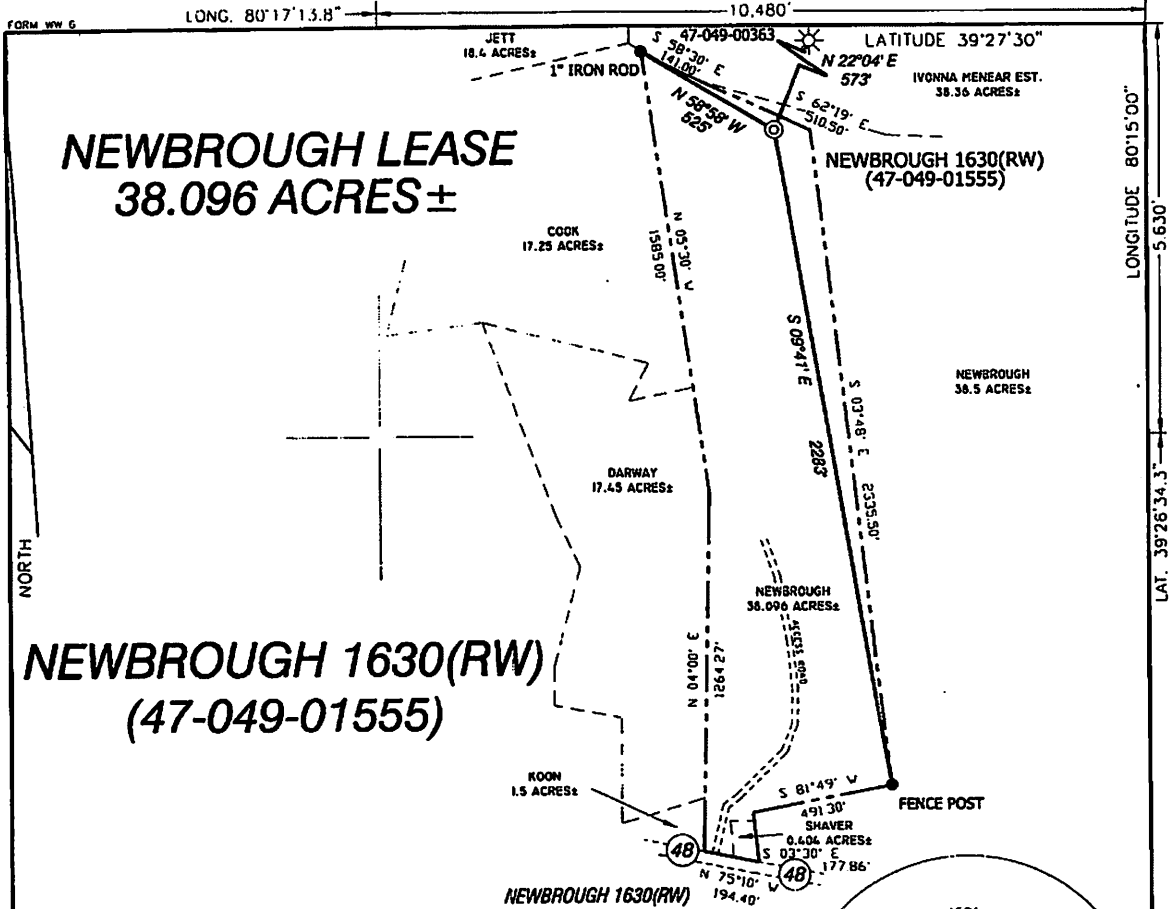
James Martin
Chief

Operator: WACO OIL & GAS CO INC
Operator's Well No: NEWBROUGH 1630
Farm Name: NEWBROUGH, MARY E.
API Well Number: 47-4901555
Date Issued: 08/24/2010

Date Cancelled: 06/27/2016

Promoting a healthy environment.

07/01/2016



NOTES ON SURVEY

TIES TO WELLS AND CORNERS ARE BASED ON STATE PLANE GRID NORTH WV NORTH ZONE NAD '27. LEASE BOUNDARY SHOWN HEREON TAKEN FROM DEED BOOK 966 AT PAGE 761 AND INFORMATION PROVIDED BY WACO OIL AND GAS CO., INC.

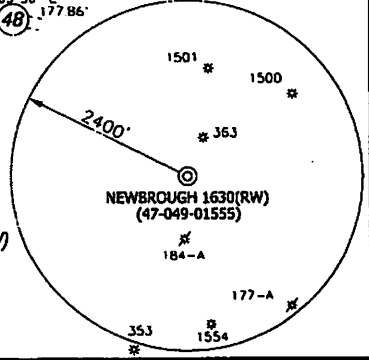
SURFACE OWNER AND ADJOINER INFORMATION TAKEN FROM THE ASSESSOR AND COUNTY CLERK RECORDS OF MARION COUNTY IN JUNE, 2010 AND INFORMATION PROVIDED BY WACO OIL AND GAS CO., INC.

WELL LAT./LONG. ESTABLISHED BY DGPS(SUBMETER MAPPING GRADE).

NEWBROUGH 1630(RW)
(47-049-01555)
L & L DECIMAL
39.44285
80.28715


NEWBROUGH 1630(RW)
(47-049-01555)
STATE PLANE
COORDINATES
NORTH ZONE
(N) 344380
(E) 1777696

NEWBROUGH 1630(RW)
(47-049-01555)
UTM (NAD 83)
14324690
1841718



I, THE UNDERSIGNED, HEREBY CERTIFY THAT THIS PLAN IS CORRECT TO THE BEST OF MY KNOWLEDGE AND BELIEF AND SHOWS ALL THE INFORMATION REQUIRED BY LAW AND THE REGULATIONS ISSUED AND PRESCRIBED BY THE DIVISION OF ENVIRONMENTAL PROTECTION.

P.S. 834
Doyle Hupp Jr.
HUPP Surveying & Mapping
P.O. Box 647 Grantsville, WV 26147
(304) 354-7035 EMAIL: hupp@frontier.net



(+) DENOTES LOCATION OF WELL ON UNITED STATES TOPOGRAPHIC MAPS.
DATE AUGUST 3, 2010
OPERATORS WELL NO. NEWBROUGH 1630(RW)
API WELL NO. 47-049-01555
STATE COUNTY PERMIT
REWORK CANCELLED

MINIMUM DEGREE OF ACCURACY 1/200 FILE NO. W1305 (BK 25-35)
PROVEN SOURCE OF ELEVATION DGPS (SUBMETER GRADE) SCALE 1" = 500'

STATE OF WEST VIRGINIA
DIVISION OF ENVIRONMENTAL PROTECTION
OFFICE OF OIL AND GAS

WELL TYPE: OIL _____ LIQUID INJECTION _____ WASTE DISPOSAL _____ IF "GAS" PRODUCTION STORAGE _____ DEEP _____ SHALLOW

LOCATION: ELEVATION 1325' WATERSHED TRIBUTARY OF BINGAMON CREEK
DISTRICT LINCOLN COUNTY MARION QUADRANGLE SHINNSTON 7.5'

SURFACE OWNER JEFFREY & BETTY NEWBROUGH ACREAGE 38.096±
ROYALTY OWNER MARY F. NEWBROUGH LEASE ACREAGE 38.096±
PROPOSED WORK: LEASE NO. _____
DRILL _____ CONVERT _____ DRILL DEEPER _____ RE-DRILL _____ FRACTURE OR STIMULATE PLUG OFF OLD
FORMATION _____ PERFORATE NEW FORMATION _____ PLUG AND ABANDON _____ CLEAN OUT AND REPLUG _____ OTHER _____
PHYSICAL CHANGE IN WELL (SPECIFY) RE-WORK _____ TARGET FORMATION BALLTOWN
ESTIMATED DEPTH 4,100'

WELL OPERATOR WACO OIL & GAS CO., INC. DESIGNATED AGENT STEPHEN E. HOLLOWAY
ADDRESS P.O. BOX 397 GLENVILLE, WV 26351 ADDRESS P.O. BOX 397 GLENVILLE, WV 26351

07/01/2016