



west virginia department of environmental protection

Office of Oil and Gas
601 57th Street, S.E.
Charleston, WV 25304
(304) 926-0450
fax: (304) 926-0452

Austin Caperton, Cabinet Secretary
www.dep.wv.gov

Wednesday, February 26, 2020
WELL WORK PLUGGING PERMIT
Coal Bed Methane Well Plugging

CNX GAS COMPANY LLC
1000 CONSOL ENERGY DR

CANONSBURG, PA 15370

Re: Permit approval for 5-D-3
47-049-01671-00-00

This well work permit is evidence of permission granted to perform the specified well work at the location described on the attached pages and located on the attached plat, subject to the provisions of Chapter 22 of the West Virginia Code of 1931, as amended, and all rules and regulations promulgated thereunder, and to any additional specific conditions and provisions outlined in the pages attached hereto. Notification shall be given by the operator to the Oil and Gas Inspector at least 24 hours prior to the construction of roads, locations, and/or pits for any permitted work. In addition, the well operator shall notify the same inspector 24 hours before any actual well work is commenced and prior to running and cementing casing. Spills or emergency discharges must be promptly reported by the operator to 1-800-642-3074 and to the Oil and Gas Inspector.

Upon completion of the plugging well work, the above named operator will reclaim the site according to the provisions of WV Code 22-6-30. Please be advised that form WR-38, Affidavit of Plugging and Filling Well, is to be submitted to this office within 90 days of completion of permitted well work, as should form WR-34 Discharge Monitoring Report within 30 days of discharge of pits, if applicable. Failure to abide by all statutory and regulatory provisions governing all duties and operations hereunder may result in suspension or revocation of this permit and, in addition, may result in civil and/or criminal penalties being imposed upon the operators.

Per 35 CSR 4-5.2.g this permit will expire in two (2) years from the issue date unless permitted well work is commenced. If there are any questions, please feel free to contact me at (304) 926- 0450.

James A. Martin
Chief

Operator's Well Number: 5-D-3
Farm Name: BOGGS, DAMON & MONIQUE
U.S. WELL NUMBER: 47-049-01671-00-00
Coal Bed Methane Well Plugging
Date Issued: 2/26/2020

I

PERMIT CONDITIONS

West Virginia Code §22-6-11 allows the Office of Oil and Gas to place specific conditions upon this permit. Permit conditions have the same effect as law. Failure to adhere to the specified permit conditions may result in enforcement action.

CONDITIONS

1. All pits must be lined with a minimum of 20 mil thickness synthetic liner.
2. In the event of an accident or explosion causing loss of life or serious personal injury in or about the well or while working on the well, the well operator or its contractor shall give notice, stating the particulars of the accident or explosion, to the oil and gas inspector and the Chief within twenty-four (24) hours.
3. Well work activities shall not constitute a hazard to the safety of persons.
4. This well is under a consent order and must be plugged under the terms of that agreement.

1) Date 1/15, 2020
2) Operator's
Well No. 503
3) API Well No. 47-049 - 01671 P

STATE OF WEST VIRGINIA
DEPARTMENT OF ENVIRONMENTAL PROTECTION
OFFICE OF OIL AND GAS

APPLICATION FOR A PERMIT TO PLUG AND ABANDON

4) Well Type: Oil ___ / Gas x / Liquid injection ___ / Waste disposal ___ /
(If "Gas, Production x or Underground storage ___) Deep ___ / Shallow x

5) Location: Elevation 1194 Watershed Campbells Run
District Mannington County Marion Quadrangle Mannington

6) Well Operator CNX Gas Company LLC 7) Designated Agent Anthony Kendziora
Address 1000 Consol Energy Dr. Address 1000 Consol Energy Dr
Canonsburg, PA 15317 Canonsburg PA 15317

8) Oil and Gas Inspector to be notified Name Sam Ward
Address P.O. Box 2327
Buckhannon, WV 26201
9) Plugging Contractor Name Coastal Drilling east LLC
Address 70 gums Springs Road
Morgantown WV 26508

10) Work Order: The work order for the manner of plugging this well is as follows:
See attached

PLEASE TAKE NOTE OF HOW WELL BORE WAS
LEFT BY CONE YOST & SON, INC ON 2/3/1999.
SEE ATTACHED DOCUMENT. ★

RECEIVED
Office of Oil and Gas
FEB 13 2020
WV Department of
Environmental Protection

Notification must be given to the district oil and gas inspector 24 hours before permitted work can commence.

Work order approved by inspector S. D. W... Date 2/17/2020

Well: 5D3

API#: 47-049-01671

District: Mannington

County: Marion

Elevation: 1194'

5D3 Proposed Plugging and Abandonment Procedure

1. Run in and tag TD (~940') with wireline or small sandline tools. Confirm TD is inside slotted casing. (Make call to CNX if tagging high to come up with game plan)
2. Once TD has been reached proceed to fill casing with pea gravel for 50'. (1 ton= ~20 Cu. Ft. fill)
3. Once pea gravel has been placed in casing verify top of gravel
4. Once top of pea gravel has been verified TIH with tubing and prepare to cement
5. Place 50' cement plug on top of pea gravel
6. TOOH with cement string
7. Rig up wireline and tag cement plug
8. TOOH and prepare to run Bond Log on 5 1/2" casing if Bond Log tool will go to bottom
9. Run Bond Log from top of cement to surface to verify casing is cemented to surface. If cement top if found to not be at surface notify CNX and prepare to pull uncemented casing
10. If cement on 5 1/2" is at surface or once uncemented has been pulled prepare to cement well to surface
11. TIH with work string to cement plug and cement well to surface
12. TOOH w/ work string and top off well with cement
13. Install 6"x14' monument (10' below grade, 4' above grade). Monument must contain API#, Well Name, Company Name and Date Plugged

Note: All cement will be Class A. All spacers will be 6% gel

SPW
2/7/2020

RECEIVED
Office of Oil and Gas

FEB 13 2020

WV Department of
Environmental Protection



49.01671P

GENE D YOST & SON, INC.
HCR 80 BOX 10
MT MORRIS PA 15349

Job # 814

WELL NUMBER 5-D-3 MINE Louderidge

DATE STARTED 1-27-99 DATE COMPLETED 2-3-99

CONTRACTOR Gene D. Yost & Son Inc.

T.D. OF HOLE 940' To Swickley

CASING IN HOLE - (SLOTTED)	<u>200'</u>	— Pulled & cemented
5 1/2" ∇ ∇	<u>1170'</u>	
8"	<u>740'</u>	— cemented
PACKER)	<u>740'</u>	

CEMENT - _____ SKS.

COMMENTS: Hole Dusted To T.D. Ran
8 5/8 casing cement Returned well
on Job. Ran 5 1/2 casing to 1170
Cemented back to 940'
Pittsburg Coal 1010' To 1020'

cut 5 1/2 CASING @ 940
Cemented inside 5 1/2 to 940

D. Yost
Office of Oil & Gas

JUN 27 2002

Department of Environmental Protection

47-049-01671 P


5D3

Mannington District, Marion WV

Original Completion : ?

API #47-049-01671

Elevation = 1194'



5 1/2" Casing @ ~940'

Assuming Cemented to surface

6 3/4" Hole Size

TD @ 940'

RECEIVED
Office of Oil and Gas

FEB 13 2020

WV Department of
Environmental Protection

State of West Virginia
Department of Environmental Protection - Office of Oil and Gas
Well Operator's Report of Well Work

API 47-049-01671 County Marion District Mannington
Quad Glover Gap Pad Name 5D3 Field/Pool Name _____
Farm name Damon & Monique Bragg & Charles H. Jr. & Jaqueline B. Cause Well Number 5D3
Operator (as registered with the OOG) CNX Gas Company LLC
Address 1000 Consol Energy Drive City Canonsburg State PA Zip 15317

As Drilled location NAD 83/UTM Attach an as-drilled plat, profile view, and deviation survey
Top hole Northing 4385975.40 Easting 553093.89
Landing Point of Curve Northing _____ Easting _____
Bottom Hole Northing _____ Easting _____

Elevation (ft) 1194 GL Type of Well New Existing Type of Report Interim Final
Permit Type Deviated Horizontal Horizontal 6A Vertical Depth Type Deep Shallow
Type of Operation Convert Deepen Drill Plug Back Redrilling Rework Stimulate
Well Type Brine Disposal CBM Gas Oil Secondary Recovery Solution Mining Storage Other _____
Type of Completion Single Multiple Fluids Produced Brine Gas NGL Oil Other _____
Drilled with Cable Rotary

Drilling Media Surface hole Air Mud Fresh Water Intermediate hole Air Mud Fresh Water Brine
Production hole Air Mud Fresh Water Brine
Mud Type(s) and Additive(s)

Date permit issued _____ Date drilling commenced _____ Date drilling ceased _____
Date completion activities began _____ Date completion activities ceased _____
Verbal plugging (Y/N) _____ Date permission granted _____ Granted by _____

Please note: Operator is required to submit a plugging application within 5 days of verbal permission to plug

Freshwater depth(s) ft _____ Open mine(s) (Y/N) depths _____
Salt water depth(s) ft _____ Void(s) encountered (Y/N) depths _____
Coal depth(s) ft _____ Cavern(s) encountered (Y/N) depths _____
Is coal being mined in area (Y/N) _____

RECEIVED
Office of Oil and Gas
FEB 13 2020
WV Department of
Environmental Protection

Reviewed by:
SDC 2/12/2020

WR-35
Rev. 8/23/13

API 47- 049 - 01671

Farm name Damon & Monique Bregg & Charles H. Jr. & Jaqueline B. Cause Well number 5D3

PRODUCING FORMATION(S)

DEPTHS

PRODUCING FORMATION(S)	TVD	MD
Pittsburgh Coal Seam		

Please insert additional pages as applicable.

GAS TEST Build up Drawdown Open Flow OIL TEST Flow Pump

SHUT-IN PRESSURE Surface _____ psi Bottom Hole _____ psi DURATION OF TEST _____ hrs

OPEN FLOW Gas _____ mcfpd Oil _____ bpd NGL _____ bpd Water _____ bpd GAS MEASURED BY Estimated Orifice Pilot

LITHOLOGY/ FORMATION	TOP		BOTTOM		DESCRIBE ROCK TYPE AND RECORD QUANTITY AND TYPE OF FLUID (FRESHWATER, BRINE, OIL, GAS, H ₂ S, ETC)
	DEPTH IN FT NAME TVD	DEPTH IN FT TVD	DEPTH IN FT MD	DEPTH IN FT MD	
Pittsburgh Coal	0		0		

Please insert additional pages as applicable.


Drilling Contractor _____
Address _____ City _____ State _____ Zip _____

Logging Company _____
Address _____ City _____ State _____ Zip _____

Cementing Company _____
Address _____ City _____ State _____ Zip _____

Stimulating Company _____
Address _____ City _____ State _____ Zip _____

Please insert additional pages as applicable.

Completed by Patrick Taylor Telephone 724-485-4150
Signature  Title Sr. Engineer Date 12/6/2019

RECEIVED
Office of Oil and Gas

Submittal of Hydraulic Fracturing Chemical Disclosure Information Attach copy of FRACFOCUS Registry

FEB 13 2020

FEB 13 2020

WV Department of
Environmental Protection

1671 C
MAR

STATE OF WEST VIRGINIA
DIVISION OF ENVIRONMENTAL PROTECTION
OFFICE OF OIL AND GAS
180 BARRINGTON ROAD
MINTO, WV 26039
FORM WV-6

DATE: SEPTEMBER 12, 2005
OPERATORS WELL NO.: 5-D-3
API WELL NO. _____
STATE 47 COUNTY 049 PERMIT 01671C

WELL TYPE: SOIL GAS LIQUID INJECTION WASTE DISPOSAL CBM X
(R "GAS") PRODUCTION X STORAGE X DEEP X SHALLOW X

LOCATION: ELEVATION 1280.28 WATERSHED _____
DISTRICT MANNINGTON COUNTY MARION

QUADRANGLE GLOVER GAP LEASE NUMBER _____
SURFACE OWNER JIM C. HAMER COMPANY ACRES 53.24
OIL & GAS ROYALTY OWNER JIM C. HAMER COMPANY, ET AL. LEASE ACREAGE _____

PROPOSED WORK: DRILL CONVERT X DRILL DEEPER REFRILL FRACTURE OR STIMULATE PLUG OFF OLD FORMATION
PERFORATE NEW FORMATION OTHER PHYSICAL CHANGE (SPECIFY) _____
TARGET FORMATION PITTSBURGH SEAM ESTIMATED DEPTH 920
WELL OPERATOR CNX GAS COMPANY LLC DESIGNATED AGENT JOHN H. JOHNSTON

ADDRESS: P.O. BOX 947 HILJERFIELD, VA 24605
ADDRESS: BANK ONE CENTER, P.O. BOX 158 CHARLSTON, WV 25316-1588

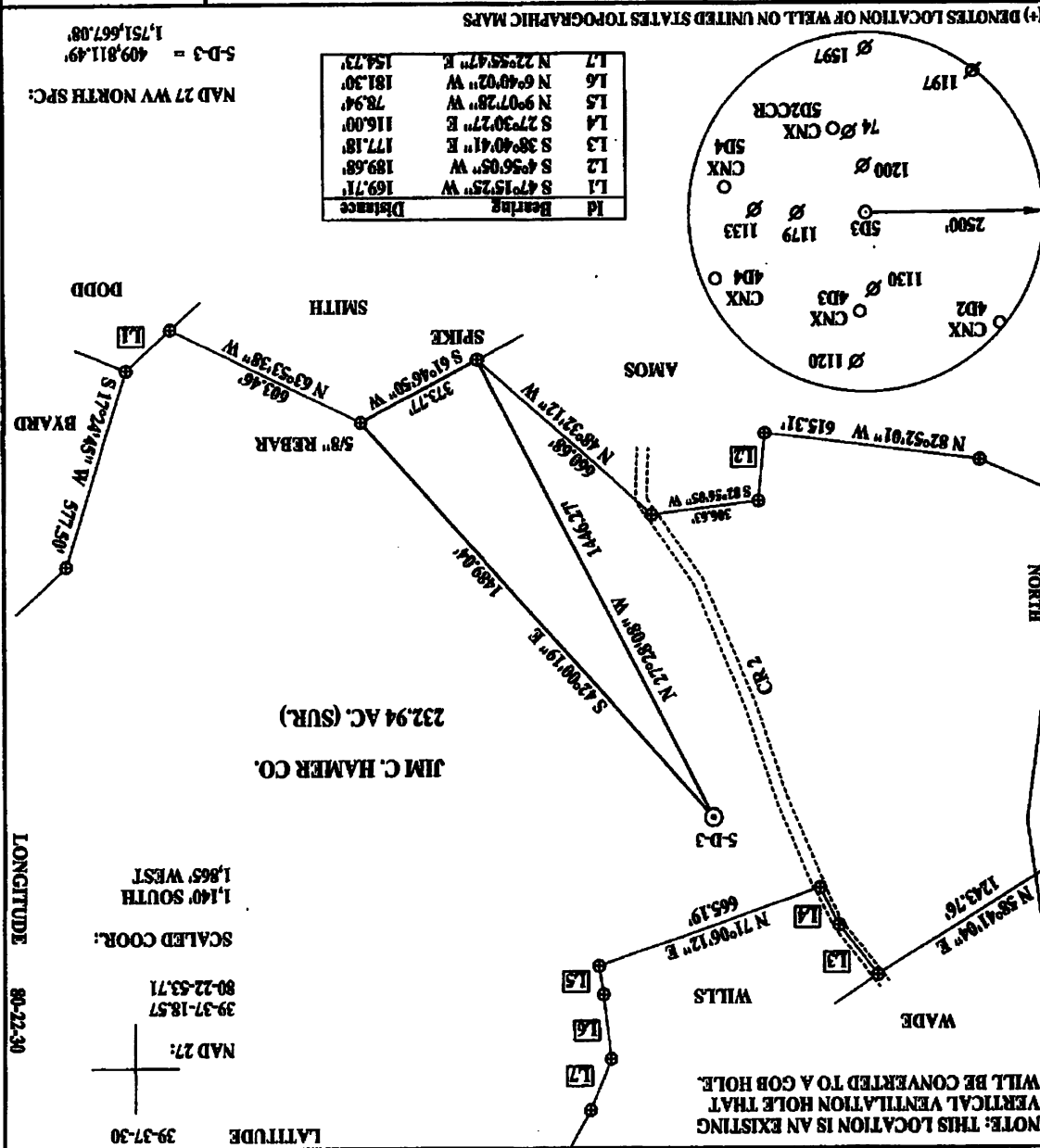
FILE NUMBER: CNSDAPCS
DRAWING NUMBER: _____
SCALE: 1" = 400'
MINIMUM DEGREE _____
OF ACCURACY: _____
SUBMITTER _____
PROVEN SOURCE _____
DEPS SURVEY _____
SUBMETER SYSTEM

PLACE SEAL HERE

STEPHEN D. LOSH, P.S. #674

(SIGNED)

TO THE BEST OF MY KNOWLEDGE AND BELIEF AND THE REGULATIONS ISSUED AND INFORMATION REQUIRED BY LAW AND THE DEPARTMENT OF ENERGY, I THE UNDERSIGNED, HEREBY STATE THAT THIS PLAN IS CORRECT.



47-049-01671P

WW-4A
Revised 6-07

1) Date: 1/15/20
2) Operator's Well Number
503
3) API Well No.: 47 - 049 - 01671

STATE OF WEST VIRGINIA
DEPARTMENT OF ENVIRONMENTAL PROTECTION, OFFICE OF OIL AND GAS
NOTICE OF APPLICATION TO PLUG AND ABANDON A WELL

4) Surface Owner(s) to be served:
(a) Name Thomas & Annette M. Uram
Address 492 Monumental Rd.
Fairmont, WV 26554
(b) Name _____
Address _____
(c) Name _____
Address _____
6) Inspector Sam Ward
Address P.O. Box 2327
Buckhannon, WV 26201
Telephone 304-3987583


5) (a) Coal Operator
Name Consolidated Coal Company
Address 46226 National Road
Saint Clairsville, OH 43950
(b) Coal Owner(s) with Declaration
Name George Arthur Ash
Address 541 Foam S
Monterey, CA 93940
Name Consolidated Coal Company
Address 46226 National Road
Saint Clairsville, OH 43950
(c) Coal Lessee with Declaration
Name Consolidated Coal Company
Address 46226 National Road
Saint Clairsville, OH 43950

TO THE PERSONS NAMED ABOVE: You should have received this Form and the following documents:

- (1) The application to Plug and Abandon a Well on Form WW-4B, which sets out the parties involved in the work and describes the well its and the plugging work order; and
- (2) The plat (surveyor's map) showing the well location on Form WW-6.

The reason you received these documents is that you have rights regarding the application which are summarized in the instructions on the reverses side. However, you are not required to take any action at all.

Take notice that under Chapter 22-6 of the West Virginia Code, the undersigned well operator proposes to file or has filed this Notice and Application and accompanying documents for a permit to plug and abandon a well with the Chief of the Office of Oil and Gas, West Virginia Department of Environmental Protection, with respect to the well at the location described on the attached Application and depicted on the attached Form WW-6. Copies of this Notice, the Application, and the plat have been mailed by registered or certified mail or delivered by hand to the person(s) named above (or by publication in certain circumstances) on or before the day of mailing or delivery to the Chief.



Well Operator CNX Gas Company LLC
By: Raymond Hoon
Its: Senior Project Manager
Address 1000 Consol Energy Dr
Canonsburg, PA 15317
Telephone 724-485-4000

RECEIVED
Office of Oil and Gas

FEB 13 2020

WV Department of
Environmental Protection

Commonwealth of Pennsylvania, County of Washington
Subscribed and sworn before me this 15th day of February, 2020
Rebecca Zachwieja Notary Public
My Commission Expires November 7, 2023

Oil and Gas Privacy Notice

The Office of Oil and Gas processes your personal information, such as name, address and phone number, as a part of our regulatory duties. Your personal information may be disclosed to other State agencies or third parties in the normal course of business or as needed to comply with statutory or regulatory requirements, including Freedom of Information Act requests. Our office will appropriately secure your personal information. If you have any questions about our use of your personal information, please contact DEP's Chief Privacy Officer at depprivacyofficer@wv.gov.

47-049-01671 P

WW-9
(5/16)

API Number 47 - 049 - 01671
Operator's Well No. 5D3

STATE OF WEST VIRGINIA
DEPARTMENT OF ENVIRONMENTAL PROTECTION
OFFICE OF OIL AND GAS
FLUIDS/ CUTTINGS DISPOSAL & RECLAMATION PLAN

Operator Name CNX Gas Company, LLC OP Code 494458046
Watershed (HUC 10) Campbells Run Quadrangle Mannington

Do you anticipate using more than 5,000 bbls of water to complete the proposed well work? Yes No

Will a pit be used? Yes No

If so, please describe anticipated pit waste: NA

Will a synthetic liner be used in the pit? Yes No If so, what ml.? NA

Proposed Disposal Method For Treated Pit Wastes:

- Land Application (if selected provide a completed form WW-9-GPP)
- Underground Injection (UIC Permit Number _____)
- Reuse (at API Number _____)
- Off Site Disposal (Supply form WW-9 for disposal location)
- Other (Explain Waste Management or Ryan Environmental will use Vacuum trucks and properly dispose of any fluid or waste return)

Will closed loop system be used? If so, describe: no

Drilling medium anticipated for this well (vertical and horizontal)? Air, freshwater, oil based, etc. na

-If oil based, what type? Synthetic, petroleum, etc. _____

Additives to be used in drilling medium? na

Drill cuttings disposal method? Leave in pit, landfill, removed offsite, etc. na

-If left in pit and plan to solidify what medium will be used? (cement, lime, sawdust) na

-Landfill or offsite name/permit number? na

Permittee shall provide written notice to the Office of Oil and Gas of any load of drill cuttings or associated waste rejected at any West Virginia solid waste facility. The notice shall be provided within 24 hours of rejection and the permittee shall also disclose where it was properly disposed.

I certify that I understand and agree to the terms and conditions of the GENERAL WATER POLLUTION PERMIT issued on April 1, 2016, by the Office of Oil and Gas of the West Virginia Department of Environmental Protection. I understand that the provisions of the permit are enforceable by law. Violations of any term or condition of the general permit and/or other applicable law or regulation can lead to enforcement action.

I certify under penalty of law that I have personally examined and am familiar with the information submitted on this application form and all attachments thereto and that, based on my inquiry of those individuals immediately responsible for obtaining the information, I believe that the information is true, accurate, and complete. I am aware that there are significant penalties for submitting false information, including the possibility of fine or imprisonment.

Company Official Signature Raymond Hoon

Company Official (Typed Name) Raymond Hoon

Company Official Title Senior Project Manager

RECEIVED
Office of Oil and Gas

FEB 13 2020

WV Department of Environmental Protection

Commonwealth of Pennsylvania, County of Washington
Subscribed and sworn before me this 12th day of February, 2020

Rebecca Zachwieja Notary Public

My commission expires November 7, 2023

Commonwealth of Pennsylvania - Notary Seal
Rebecca Zachwieja, Notary Public
Washington County
My commission expires November 7, 2023
Commission number 1269683
Member, Pennsylvania Association of Notaries

Proposed Revegetation Treatment: Acres Disturbed .36 acres Prevegetation pH _____

Lime 2-3 Tons/acre or to correct to pH _____

Fertilizer type 10-20-20 or equivalent

Fertilizer amount 500 lbs/acre

Mulch hay or straw 2 Tons/acre

Seed Mixtures

Temporary		Permanent	
Seed Type	lbs/acre	Seed Type	lbs/acre
Tall Fescue	40	Tall Fescue	40
Landino Clover	5	Landino Clover	5

Attach:

Maps(s) of road, location, pit and proposed area for land application (unless engineered plans including this info have been provided). If water from the pit will be land applied, provide water volume, include dimensions (L, W, D) of the pit, and dimensions (L, W), and area in acres, of the land application area.

Photocopied section of involved 7.5' topographic sheet.

Plan Approved by: S. D. Winkler

Comments: _____

Title: OOG Inspector Date: 2/17/2020

Field Reviewed? () Yes (X) No

RECEIVED
Office of Oil and Gas
FEB 13 2020
WV Department of
Environmental Protection

47-049-01671P

RECEIVED
Office of Oil and Gas

FEB 13 2020

WV Department of
Environmental Protection

5D3 WELL PLUGGING

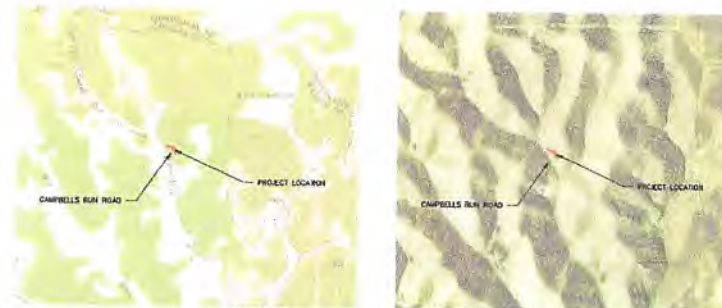
MANNINGTON DISTRICT, MARION COUNTY, WEST VIRGINIA

PREPARED FOR:

CNX GAS COMPANY, LLC

WELL LOCATION:
5D3: LAT 39.621200
LONG -80.381400

ACCESS ROAD LOCATION:
LAT 39.622150
LONG -80.382372



REFERENCE
1. USGS 7.5 MIN. TOPOGRAPHIC QUADRANGLE
MANNINGTON, WV, DATED 1984,
PHOTOREPRODUCED
2. INDEXTOWN, WV, DATED 1956,
PHOTOREPRODUCED
3. CLOVER GAP, WV, DATED 2014,
4. HUNTERS, WV, DATED 2014.

SCALE IN FEET
0 1000 4000

SHEET INDEX	
SHEET NUMBER	SHEET TITLE
000	COVER SHEET
001	GENERAL NOTES
002	PERMISSION AND DECONTAMINATION CONTROL PLAN
003	PERMISSION AND DECONTAMINATION CONTROL DETAILS
004	PLUGGING PLAN
005	STUDY AREA
006	SITE RESTORATION PLAN
007	SITE RESTORATION DETAILS

OCTOBER 2019

KEYSTONE CONSULTANTS, LLC

SDW
11/15/2020

REVISIONS



CNX
CNX RESOURCES CORPORATION, LLC
1500 CONSOL. CENTER PLAZA
CANONSBURG, PA 15317

KEYSTONE CONSULTANTS, LLC
1000 STATE ST. SUITE 100
MANNINGTON, WV 26105
www.keystoneconsultants.com

DATE: 10/15/19
DRAWN BY: SDW
CHECKED BY: [blank]
SCALE: AS SHOWN
SHEET NO: 000
PROJECT NO: 47-049-01671P

5D3 WELL PLUGGING
MANNINGTON DISTRICT, MARION COUNTY, WEST VIRGINIA
COVER SHEET

DRAWING NUMBER
000
SHEET 1 OF 9

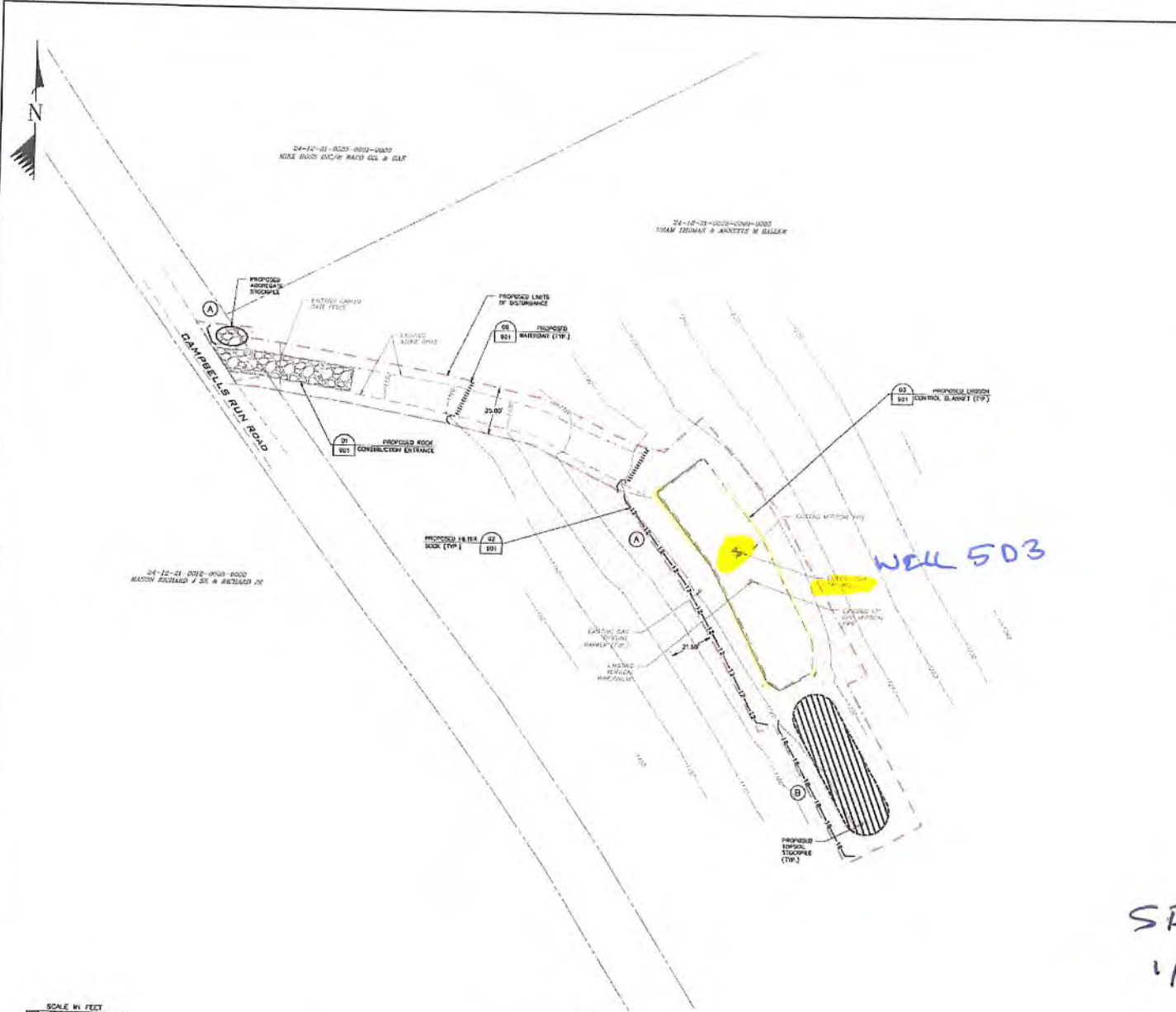
C:\Users\j2221\OneDrive\Documents\5D3 Well Plugging\5D3 Well Plugging.dwg, 10/15/2019 10:15:15 AM

47-049-0167A

RECEIVED
Office of Oil and Gas

FEB 13 2020

WV Department of
Environmental Protection



- LEGEND**
- EXISTING PROPERTY LINE
 - EXISTING ROCK CONTOUR
 - EXISTING INTERMEDIATE CONTOUR
 - EXISTING IMPROVED DRIVEWAY
 - EXISTING GAD LINE
 - EXISTING SOIL TYPE
 - EXISTING WELL HEAD
 - PROPOSED LIMIT OF DISTURBANCE
 - PROPOSED INDEX CONTOUR
 - PROPOSED INTERMEDIATE CONTOUR
 - PROPOSED FWD
 - PROPOSED IMPROVEMENT
 - PROPOSED COMPOST FILTER SOCK #0
 - PROPOSED 12" COMPOST FILTER SOCK
 - PROPOSED 18" COMPOST FILTER SOCK
 - PROPOSED ROCK CONSTRUCTION ENTRANCE
 - PROPOSED AGGREGATE STOCKPILE
 - PROPOSED EROSION CONTROL BLANKET

- NOTES:**
- CONTRACTOR TO USE EXISTING ACCESS ROAD AND MAINWAY AS NECESSARY.
 - CONTRACTOR TO PLACE ESD-TEXTILE AND AGGREGATE ON ACCESS ROAD AS NECESSARY. SEE DETAIL 3 ON PAGE 901.

COMPOST FILTER SOCK SIZING TABLE

LABEL	SIZE	DEPTH
ⓐ	12"	2' 901
ⓑ	18"	2' 801

SPW
1/15/2020

REVISIONS

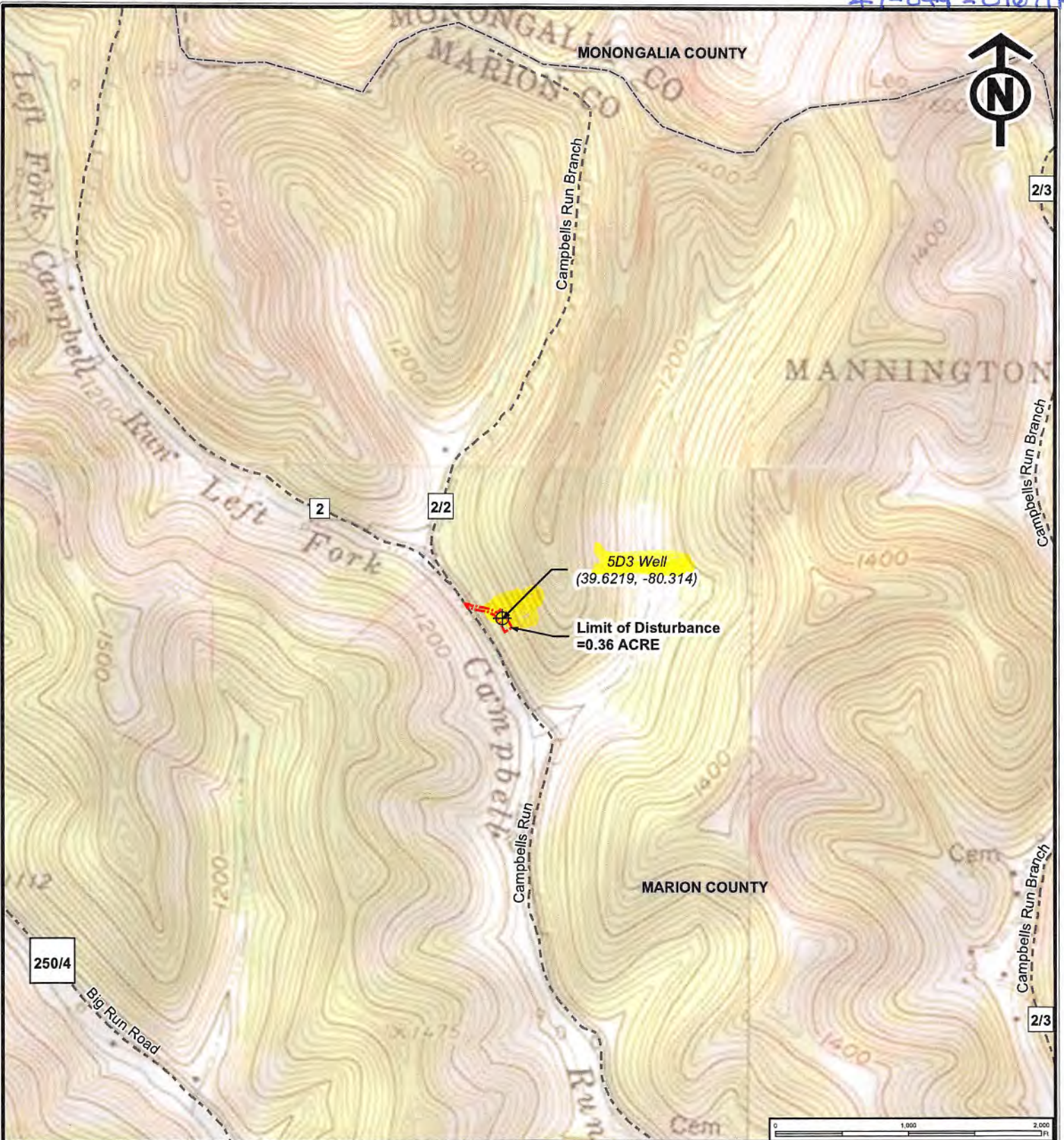
ONE BRIDGEWAY CORPORATION, LLC
1800 COMMONWEALTH AVENUE
CANDLERBURG, VA 22017

KEYSTONE CONSULTANTS, LLC
1000 MARKET STREET
FARMINGTON, WV 26031
PH: 304.725.1100
WWW.KEYSTONECONSULTANTS.COM

803 WELL PLOBBING
MANAGING DISTRICT, MASON COUNTY, WEST VIRGINIA

EROSION AND SEDIMENTATION CONTROL PLAN

DRAWING NUMBER
900
SHEET 3 OF 8



WV Department of Environmental Protection
 RECEIVED
 Office of Oil and Gas
 FEB 13 2020

- LEGEND**
- Existing Well
 - Limit of Disturbance
 - Road
 - County Boundary

Prepared By: **KEYSTONE CONSULTANTS INC.**
 www.keystoneconsultants.net 412-278-2100

REV	DESCRIPTION	DATE

DWN BY: AMW APR BY: EAZ DATE: 10/18/2019

0 1,000 2,000 FT

5D3 Well Plugging Site Location Topographic Map
 Marion County, WV

DRAWING NUMBER: 001

SCALE: 1" = 1,000 feet SHEET: 1 OF 2

BASEMAP: USGS TOPOGRAPHIC QUADRANGLE HUNDRED, WADESTOWN, GLOVER GAP, MANNINGTON, WV
 Roads: West Virginia Department of Transportation(WVDOT) <https://transportation.wv.gov>

WW-7
8-30-06



West Virginia Department of Environmental Protection
Office of Oil and Gas
WELL LOCATION FORM: GPS

API: 4704901671 WELL NO.: 5D3

FARM NAME: _____

RESPONSIBLE PARTY NAME: CNX Gas Company

COUNTY: Marion DISTRICT: Mannington

QUADRANGLE: Glover Gap

SURFACE OWNER: Thomas Annette Uram

ROYALTY OWNER: _____

UTM GPS NORTHING: 4385975.40

UTM GPS EASTING: 553093.89 GPS ELEVATION: 364.16 m / 1194.74 ft

The Responsible Party named above has chosen to submit GPS coordinates in lieu of preparing a new well location plat for a plugging permit or assigned API number on the above well. The Office of Oil and Gas will not accept GPS coordinates that do not meet the following requirements:

1. Datum: NAD 1983, Zone: 17 North, Coordinate Units: meters, Altitude: height above mean sea level (MSL) – meters.
2. Accuracy to Datum – 3.05 meters
3. Data Collection Method:

Survey grade GPS _____: Post Processed Differential _____

Real-Time Differential _____

Mapping Grade GPS X: Post Processed Differential X

Real-Time Differential _____

RECEIVED
Office of Oil and Gas

FEB 24 2020

WV Department of
Environmental Protection

4. Letter size copy of the topography map showing the well location.

I the undersigned, hereby certify this data is correct to the best of my knowledge and belief and shows all the information required by law and the regulations issued and prescribed by the Office of Oil and Gas.

[Signature]
Signature

PROJECT MANAGER
Title

2-24-2020
Date