



west virginia department of environmental protection

Office of Oil and Gas
601 57th Street SE
Charleston, WV 25304
(304) 926-0450
(304) 926-0452 fax

Earl Ray Tomblin, Governor
Randy C. Huffman, Cabinet Secretary
www.dep.wv.gov

June 15, 2016

FINAL INSPECTION REPORT

New Well Permit Cancelled

TAPO ENERGY, INC.,

The FINAL INSPECTION REPORT for the CANCELLED permit, API Well Number: 47-4901881, issued to TAPO ENERGY, INC., and listed below has been received in this office. The permit has been cancelled as of 6/15/2016.

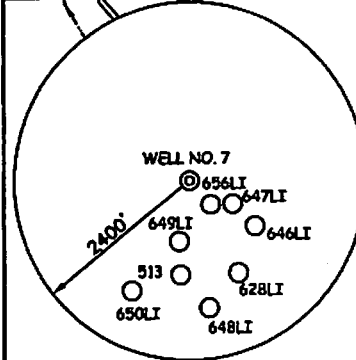
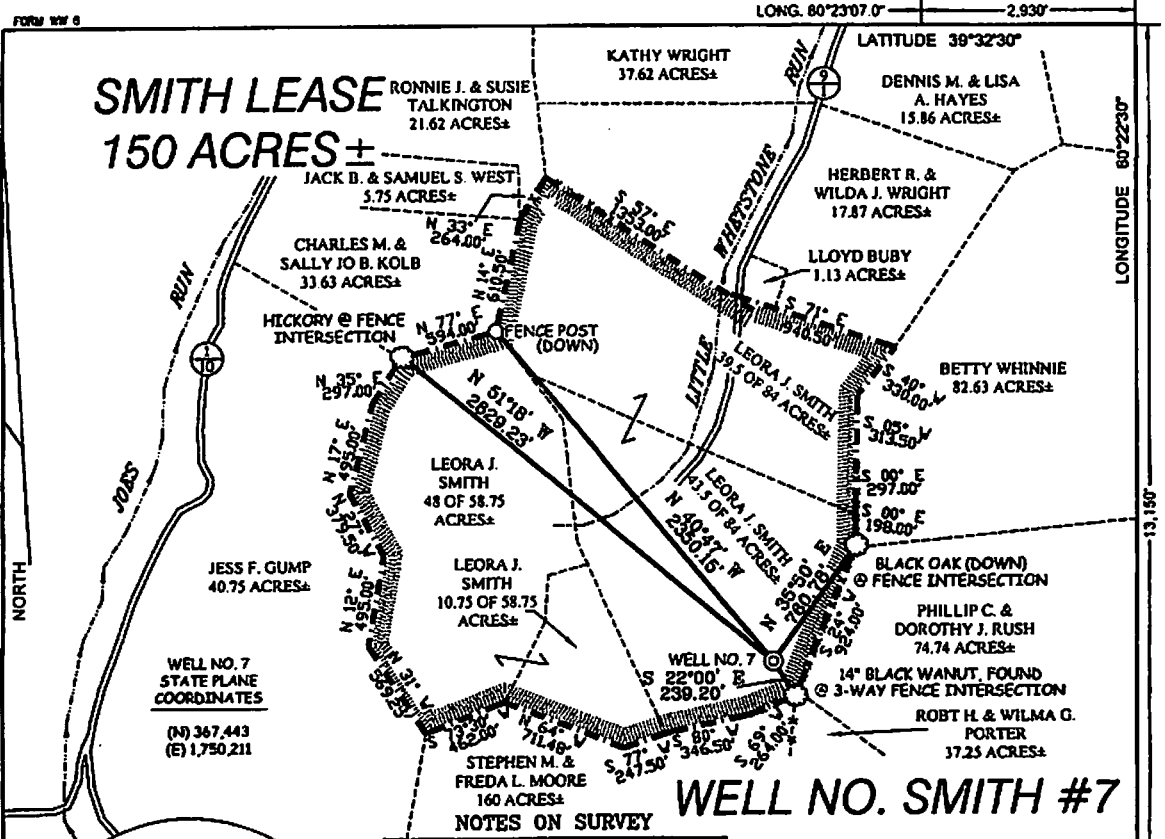
James Martin
Chief

Operator: TAPO ENERGY, INC.
Operator's Well No: SMITH 7
Farm Name: SMITH, LEORA
API Well Number: 47-4901881
Date Issued: 06/27/2007

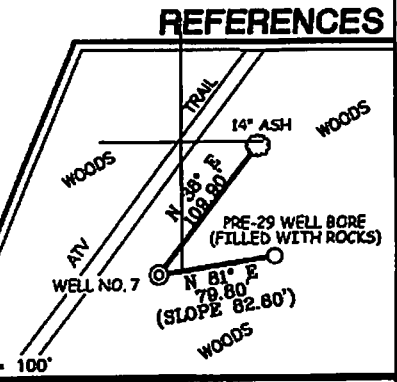
Date Cancelled: 06/15/2016

Promoting a healthy environment.

06/17/2016




- NOTES ON SURVEY**
1. TIES TO WELLS AND CORNERS ARE BASED ON GRID NORTH FOR THE WV STATE PLANE COORDINATE SYSTEM NORTH ZONE NAD '27.
 2. TIES TO REFERENCES ARE BASED ON MAGNETIC NORTH 05/24/07.
 3. LEASE BOUNDARY SHOWN HEREON TAKEN FROM DEED BOOK 368 PAGE 371 AND DEED BOOK 91 PAGE 121.
 4. SURFACE OWNER AND ADJOINER INFORMATION TAKEN FROM THE ASSESSOR AND COUNTY CLERK RECORDS OF MARION COUNTY IN JUNE, 2006.
 5. WELL LAT./LONG. (NAD'27) ESTABLISHED BY DGPS(SUBMETER MAPPING GRADE).



I THE UNDERSIGNED, HEREBY CERTIFY THAT THIS PLAT IS CORRECT TO THE BEST OF MY KNOWLEDGE AND BELIEF AND SHOWS ALL THE INFORMATION REQUIRED BY LAW AND THE REGULATIONS ISSUED AND PRESCRIBED BY THE DIVISION OF ENVIRONMENTAL PROTECTION.


P.S. *Gregory A. Smith*
677



(+) DENOTES LOCATION OF WELL ON UNITED STATES TOPOGRAPHIC MAPS.
DATE JUNE 04, 20 07
OPERATORS WELL NO. SMITH #7
API WELL NO. 47-049-01881
STATE COUNTY PERMIT CANCELLED

MINIMUM DEGREE OF ACCURACY 1/200 FILE NO. 6179P7M (233-73)
SCALE 1" = 800'
PROVEN SOURCE OF ELEVATION DGPS (SUBMETER MAPPING GRADE)

STATE OF WEST VIRGINIA
DIVISION OF ENVIRONMENTAL PROTECTION
OFFICE OF OIL AND GAS



WELL TYPE: OIL GAS LIQUID INJECTION WASTE DISPOSAL IF "GAS" PRODUCTION STORAGE DEEP SHALLOW

LOCATION: ELEVATION 1,489' WATERSHED LITTLE WHETSTONE RUN
DISTRICT MANNINGTON COUNTY MARION QUADRANGLE GLOVER GAP 7.5'

SURFACE OWNER LEORA J. SMITH ACREAGE 43.5± OF 84±
ROYALTY OWNER LEORA J. SMITH LEASE ACREAGE 150±
LEASE NO.

PROPOSED WORK: DRILL CONVERT DRILL DEEPER REDRILL FRACTURE OR STIMULATE PLUG OFF OLD FORMATION PERFORATE NEW FORMATION PLUG AND ABANDON CLEAN OUT AND REPLUG OTHER

PHYSICAL CHANGE IN WELL (SPECIFY) TARGET FORMATION BALLTOWN
ESTIMATED DEPTH 4,000'

WELL OPERATOR TAPO DESIGNATED AGENT JERRY POLING
ADDRESS P.O. BOX 235 ADDRESS P.O. BOX 235
WEST UNION, WV 26456 WEST UNION, WV 26456

06/17/2016

INSPECTORS PERMIT SUMMARY FORM

GPS YES [] NO []

DATE STARTED/LOCATION: Newer Drilled OPERATOR: TAPO ENERGY, INC.
DRILLING COMMENCED: _____ FARM: SMITH, LEORA
TO DATE: _____ DEPTHS: _____ Well No: SMITH 7
WATER DEPTHS: _____ COAL DEPTHS _____

QUESTIONS FOR THIS REPORT ARE IN ACCORDANCE OF WV CODE 22-6-30 AND REGULATIONS 35CSR 4-12.1 AND 35CSR 4-16 AND THE GENERAL WATER POLLUTION CONTROL PERMIT.

POINTS ARE TO BE GIVEN UP TO MAXIMUM AS SHOWN BASED ON PERFORMANCE.

- 1. DID OPERATOR GIVE PROPER NOTICE TO INSPECTOR BEFORE THE FOLLOWING:
 - A. CONSTRUCTION YES [] NO [] (2_PTS) (4_PTS) _____
 - B. DRILLING YES [] NO [] (2_PTS)
- 2. WAS THE TIMBER CUT, STACKED, AND BRUSH USED FOR SEDIMENT BARRIERS BEFORE DIRT WORK STARTED? YES [] NO [] (2_PTS) (4_PTS) _____
- 3. ARE ALL LOCATION AND/OR ROAD BANKS BEING SLOPED? YES [] NO [] (4_PTS) (4_PTS) _____
- 4. CONSTRUCTIONS: WERE THE FOLLOWING SEDIMENT CONTROL STRUCTURES PROPERLY INSTALLED/MAINTAINED?
 - A. ROAD DITCHES (1)_ (2)_ (3)_ (4)_ (PTS)
 - B. CROSS DRAINS (1)_ (2)_ (3)_ (4)_ (5)_ (PTS)
 - C. CULVERTS (1)_ (2)_ (3)_ (4)_ (5)_ (PTS)
 - D. CREEK CROSSINGS (1)_ (2)_ (3)_ (PTS)
 - E. DIVERSION DITCHES (1)_ (2)_ (3)_ (PTS)
 - F. BARRIERS (1)_ (2)_ (3)_ (PTS)
 - G. TEMPORARY SEEDING YES [] NO [] (10_PTS)

POINTS AVAILABLE FOR QUESTION 4: (33_PTS) _____

- 5. HAS TOP SOIL (IF ANY) BEEN STOCKED PILED? YES [] NO [] (2_PTS) (2_PTS) _____
- 6. IS THE PIT PROPERLY INSTALLED AND MAINTAINED? YES [] NO [] (9_PTS) (9_PTS) _____
- 7. RECLAMATION:
 - A. ROADWAY (1)_ (2)_ (3)_ (PTS)
 - B. LOCATION (1)_ (2)_ (3)_ (PTS)
 - C. PITS (1)_ (2)_ (3)_ (PTS)
 - D. PIPELINES (1)_ (2)_ (3)_ (PTS)
 - E. TANK DIKES (1)_ (2)_ (3)_ (PTS)
 - F. API INSTALLED YES [] NO [] (3_PTS)
 - G. ADEQUATE SEEDING MATERIALS (1)_ (2)_ (3)_ (PTS)
 - H. WAS SEED BED ADEQUATE (1)_ (2)_ (3)_ (PTS)

POINTS AVAILABLE FOR QUESTION 7: (24_PTS) _____

- 8. WAS RECLAMATION COMPLETED WITHIN:
 - 6 MTHS OF TD 6_PTS ONLY;
 - 4 MTHS OF TD 12_PTS ONLY;
 - 2 MTHS OF TD 19_PTS ONLY;

POINTS AVAILABLE FOR QUESTION 8: (19_PTS) _____

TOTAL MAXIMUM POSSIBLE SCORE OF 96
RECEIVED
Office of Oil and Gas

TOTAL RECLAMATION SCORE: _____

6/15/16
DATE RELEASED
Cancelled

JUN 15 2016
WV Department of
Environmental Protection

Jacqueline Thavate
INSPECTOR'S SIGNATURE

RECORD INSPECTIONS TO THIS WELL ON PAGE 2