



---

west virginia department of environmental protection

---

Office of Oil and Gas  
601 57<sup>th</sup> Street, S.E.  
Charleston, WV 25304  
(304) 926-0450  
fax: (304) 926-0452

Harold D. Ward, Cabinet Secretary  
[www.dep.wv.gov](http://www.dep.wv.gov)

Monday, July 7, 2025

WELL WORK PLUGGING PERMIT  
Coal Bed Methane Well Plugging

CNX GAS COMPANY LLC  
1000 HORIZON VUE DR.

CANONSBURG, PA 15370

Re: Permit approval for 7-D-3  
47-049-01914-00-00

This well work permit is evidence of permission granted to perform the specified well work at the location described on the attached pages and located on the attached plat, subject to the provisions of Chapter 22 of the West Virginia Code of 1931, as amended, and all rules and regulations promulgated thereunder, and to any additional specific conditions and provisions outlined in the pages attached hereto. Notification shall be given by the operator to the Oil and Gas Inspector at least 24 hours prior to the construction of roads, locations, and/or pits for any permitted work. In addition, the well operator shall notify the same inspector 24 hours before any actual well work is commenced and prior to running and cementing casing. Spills or emergency discharges must be promptly reported by the operator to 1-800-642-3074 and to the Oil and Gas Inspector.

Upon completion of the plugging well work, the above named operator will reclaim the site according to the provisions of WV Code 22-6-30. Please be advised that form WR-38, Affidavit of Plugging and Filling Well, is to be submitted to this office within 90 days of completion of permitted well work, as should form WR-34 Discharge Monitoring Report within 30 days of discharge of pits, if applicable. Failure to abide by all statutory and regulatory provisions governing all duties and operations hereunder may result in suspension or revocation of this permit and, in addition, may result in civil and/or criminal penalties being imposed upon the operators.

Per 35 CSR 4-5.2.g this permit will expire in two (2) years from the issue date unless permitted well work is commenced. If there are any questions, please feel free to contact me at (304) 926- 0450.

James A. Martin  
Chief

Operator's Well Number:  
Farm Name: SMITH, RICHARD C.,SHIRLEY  
U.S. WELL NUMBER: 47-049-01914-00-00  
Coal Bed Methane Well Plugging  
Date Issued: 7/7/2025

Promoting a healthy environment.

07/11/2025

## **PERMIT CONDITIONS**

West Virginia Code §22-6-11 allows the Office of Oil and Gas to place specific conditions upon this permit. Permit conditions have the same effect as law. Failure to adhere to the specified permit conditions may result in enforcement action.

### **CONDITIONS**

---

1. All pits must be lined with a minimum of 20 mil thickness synthetic liner.
2. In the event of an accident or explosion causing loss of life or serious personal injury in or about the well or while working on the well, the well operator or its contractor shall give notice, stating the particulars of the accident or explosion, to the oil and gas inspector and the Chief within twenty-four (24) hours.
3. Well work activities shall not constitute a hazard to the safety of persons.
4. Notification shall be given by the operator to the Oil and Gas Inspector at least 24 hours prior to the construction of roads, locations and/or pits for any permitted work. In addition, the well operator shall notify the same inspector 24 hours before any actual well work is commenced and prior to running and cementing casing.

1) Date May 2, 2025  
2) Operator's  
Well No. 7D3  
3) API Well No. 47-049 - 01914

STATE OF WEST VIRGINIA  
DEPARTMENT OF ENVIRONMENTAL PROTECTION  
OFFICE OF OIL AND GAS

APPLICATION FOR A PERMIT TO PLUG AND ABANDON

- 4) Well Type: Oil \_\_\_\_/ Gas X/ Liquid injection \_\_\_\_/ Waste disposal \_\_\_\_/  
(If "Gas, Production X or Underground storage \_\_\_\_ ) Deep \_\_\_\_/ ShallowX
- 5) Location: Elevation 1116.30' Watershed Monongahela River  
District Mannington County Marion Quadrangle Glover Gap
- 6) Well Operator CNX Gas Company LLC 7) Designated Agent Anthony Kendziora  
Address 1000 Horizon Vue Drive Address 111 Avondale Road  
Canonsburg, PA 15317 Fairmont, WV, 26554
- 8) Oil and Gas Inspector to be notified 9) Plugging Contractor  
Name Jeff Propst Name M&A Resources  
Address P.O. BOX 2323 BUCKHANNON WV 26201 Address 1000 Horizon Vue Drive  
Canonsburg, PA 15317

10) Work Order: The work order for the manner of plugging this well is as follows:

**See attached.**

*Jeff A Propst*

RECEIVED  
Office Of Oil and Gas

MAY 26 2025

WV Department of  
Environmental Protection

Notification must be given to the district oil and gas inspector 24 hours before permitted work can commence.

OOG INSPECTOR

Work order approved by inspector

Date

5/9/2025

07/11/2025



**Well Name:** 7D3  
**County:** Marion  
**State:** WV  
**API:** 47-049-01914  
**Date:** 4/6/2025

Conductor 9 5/8" @ 21'  
7" casing @ 813' (200' of slotted casing), cemented with 30 sks  
TD – 813' per WR-35

Ground Level – 1116.3'  
Pittsburgh Coal – 813'

1. Notify DEP Inspector Randall Kirchberg @ 681-781-9890, 48 hours in advance of commencement of operations.
2. MIRU and verify casing size. Check pressures on casing/tubing and record on daily report and kill well if necessary. Utilize gel to kill well as needed with 6% bentonite gel.
3. Run in and tag TD with wireline or small sandline tools. Notify Oil and Gas Inspector of attainable bottom and document on morning report.
4. TIH with workstring/tubing to top of slotted casing.
5. Pump volume of hot cement (Expanding Class A) equivalent to slotted casing volume.
6. Let cement set and then tag TOC.
7. If needed, pump another volume of hot cement (Expanding Class A) equivalent to remaining slotted casing volume.
8. If unable to fill slotted casing after two attempts, use pea gravel to fill the slotted casing. Then set a cement plug on top of the gravel.
9. TIH with workstring/tubing to TOC and cement well to surface with Class A cement.
10. TOOH with workstring/tubing. Top-off well with cement as needed.
11. RDMO.
12. Install above ground monument. Monument to contain API#, well name, company name, and date plugged.
13. Reclaim site.

*Jeff A Propat*

RECEIVED  
Office Of Oil and Gas  
MAY 26 2025  
WV Department of  
Environmental Protection

07/11/2025

29

4901914

**STATE OF WEST VIRGINIA**  
**DEPARTMENT OF ENVIRONMENTAL PROTECTION, OFFICE OF OIL AND GAS**  
**COALBED METHANE PERMIT APPLICATION**

49-4-374

- 1) Well Operator: CNX Gas Company LLC      2) Well Name Well No 7D3
- 3) Operator's Well Number 7D3      4) Elevation 1116.30'
- 5) Well Type:      (a) Oil        /      or      Gas        /  
                          (b) If Gas: Production        /      Underground Storage        /      CBM X /  
                               Deep        /      Shallow X /
- 6) Proposed Target Formation(s): Pittsburgh Coal Seam Mine Methane
- 7) Proposed Total Depth: 813' RECEIVED  
Office of Oil and Gas
- 8) Approximate Fresh Water Strata Depths: Not Known MAY 26 2025
- 9) Approximate Salt Water Depths: Not Known WV Department of  
Environmental Protection
- 10)      Approximate Coal Seam Depths: Pittsburgh @ 813'
- 11)      Does Land Contain Coal Seams Tributary to Active Mines? Yes X /      No        /
- 12)      (a)      Proposed Well Work: Convert an existing ventilation borehole (Well No. 7D3 ) to a producing CBM Gob well.
- (b)      If Stimulation Proposed, Describe Means to be Used to Stimulate Well: No Stimulation
- 13)      (a)      Does the proposed operation plan to convert an existing well (as defined in W. Va. Code § 22-6-1) or a vertical ventilation hole to a coalbed methane well? Yes X /      No        /
- (b)      If yes, please attach to this Application a list of all formations from which production is anticipated and a description of any plans to plug any portion of the well. (See Attachment 13b).
- 14)      (a)      Will the proposed coalbed methane well be completed in some but not all coal seams for production (except for a gob well or vent hole proposed to be converted to a well)?  
                          Yes        /      No        /      N/A
- (b)      If yes, please attach to this Application a plan and design for the well which will protect all workable coal seams which will be penetrated by the well.
- 15)      (a)      Does the proposed operation include horizontal drilling of a well commencing on the surface? Yes        /      No X /
- (b)      If yes, please attach to this Application a description of such operations, including both the vertical and horizontal alignment and extent of the well from the surface to total depth.

**RECEIVED**  
 Office of Oil & Gas  
 NOV 13 2007  
 WV Department of  
 Environmental Protection

07/11/2025

EXISTING  
**CASING AND TUBING PROGRAM**

TYPE	SPECIFICATIONS		FOOTAGE INTERVALS		CEMENT	
	Size	Grade	Weight per ft.	For Drilling	Left in Well	Fill-up (cu. ft.)
Conductor	9 5/8"				21'	
Fresh Water	7"				813'	30 sks
Coal	7"				813'	30 sks
Intermediate						
Production	7"				813'	30 sks
Tubing						
Liners						

PACKERS:

*GCS*  
1/24/08

CK# 106276

For Office of Oil and Gas Use Only

☒ \$800. Fee(s) paid: 
 ☐ Well Work Permit 
 ☐ Reclamation Fund 
 ☐ WPCP  
☐ Plat 
 ☐ WW-9 
 ☐ WW-5B 
 ☐ Bond \_\_\_\_\_ 
 ☐ Agent  
 (Type)

RECEIVED  
Office Of Oil and Gas  
MAY 26 2025  
WV Department of  
Environmental Protection

RECEIVED  
Office of Oil & Gas  
NOV 13 2007  
WV Department of  
Environmental Protection

07/11/2025

44-01914P

GENE D YOST & SON INC  
WELL NUMBER 7-D-3 DeGas  
MINE LOVERIDGE loveridge  
DATE STARTED 5-25-06  
DATE COMPLETED 5-28-06

T.D. OF HOLE: 813'

CASING IN HOLE: 21' Surface 9 5/8"  
200' Slotted 7"  
613' Standard 7"

CEMENT OR GEL: 30 SKS BEN SEAL  
SKS

COMMENTS:

RECEIVED  
Office Of Oil and Gas

MAY 26 2025

U.S. Department of  
Environmental Protection

OFFICE OF  
Office of Oil and Gas

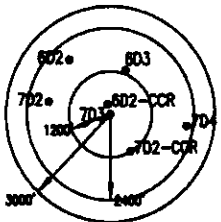
JUN 27 2006

U.S. Department of  
Environmental Protection

07/11/2025



OIL & GAS WELLS  
WITHIN 1200 FT. TO 3000 FT.

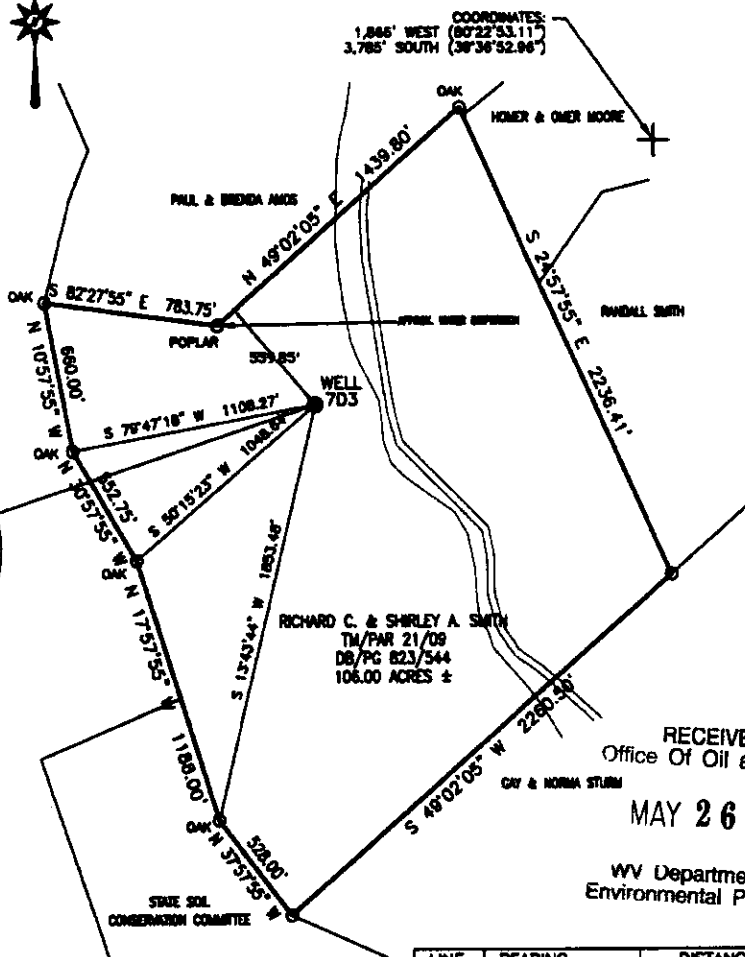
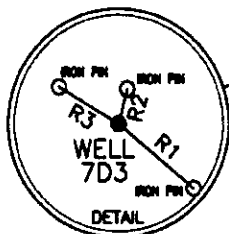


REFERENCE NOT TO SCALE

- NOTES:
1. THERE ARE NO OCCUPIED DWELLINGS WITHIN 200' OF PROPOSED WELL.
  2. PROPOSED WELL IS GREATER THAN 100' FROM THE MINERAL LINE.

LATITUDE 39°37'30"

LONGITUDE 80°22'30"



**BME**  
Blue Mountain Engineering  
11033 MARION HIGHWAY  
BURTON, WV 25802  
PHONE: (304) 682-8488

I, THE UNDERSIGNED, HEREBY CERTIFY THAT THIS PLAN IS CORRECT TO THE BEST OF MY KNOWLEDGE AND BELIEF AND SHOWS ALL THE INFORMATION REQUIRED BY LAW AND THE REGULATIONS ISSUED AND PRESCRIBED BY THE DEPARTMENT OF ENERGY.

P.S.  
No. 2000



(\*) DENOTES LOCATION OF WELL ON UNITED STATES TOPOGRAPHIC MAPS

DATE NOVEMBER 8, 20 06  
OPERATOR'S WELL NO. 703  
API WELL NO. 47-0149-01914C  
STATE WV COUNTY PERMIT

MEASUREMENT OF ACCURACY: 1/2500 FILE NO.: 703  
SCALE: 1" = 600'  
PROVEN SOURCE OF ELEVATION: U.S.G.S. MONUMENT - THOMAS 1498.81'

STATE OF WEST VIRGINIA  
DIVISION OF ENVIRONMENTAL PROTECTION  
OFFICE OF OIL AND GAS



WELL TYPE: OIL ☐ GAS ☒ LIQUID ☐ SOLID ☐ ☐ "DAB" PRODUCTION ☒ STORAGE ☐ DEEP ☐ SHALLOW ☒

LOCATION: ELEVATION: 1116.30' WATERED: CAMPBELL RUN

DISTRICT: MANNINGTON COUNTY: MARION QUAD/GRID: GLOVER GAP, WV 7.5'

SURFACE OWNER: RICHARD C. & SHIRLEY A. SMITH ACREAGE: 106.00±

ROYALTY OWNER: SEE ATTACHED LEASE ACREAGE:           

PROPOSED WORK:            LEASE NO.:           

DRILL:            CORRECTION: ☒ DRILL DEEPER:            RE-DRILL:            FRACTURE OR STIMULATE:            PLUG OFF OLD:           

FORMATION:            PERFORATE NEW FORMATION:            PLUG AND ABANDON:            CLEAN OUT AND RE-PLUG:            OTHER:           

PHYSICAL CHANGE IN WELL (RE-DEPTH): NONE TARGET FORMATION: PITTSBURGH

ESTIMATED DEPTH: 813±

WELL OPERATOR: CNX Gas Company LLC DESIGNED BY: JOHN H. JOHNSTON  
ADDRESS: 2481 JOHN NASH BLVD., BLUEFIELD, WV 24701 ADDRESS: BANK ONE CENTER, PO BOX 1586, CHARLESTON, WV 25326-1586

07/11/2025



WW-4A  
Revised 6-07

1) Date: May 2, 2025  
2) Operator's Well Number  
7D3  
3) API Well No.: 47 - 049 - 01914

**STATE OF WEST VIRGINIA**  
**DEPARTMENT OF ENVIRONMENTAL PROTECTION, OFFICE OF OIL AND GAS**  
**NOTICE OF APPLICATION TO PLUG AND ABANDON A WELL**


4) Surface Owner(s) to be served:	5) (a) Coal Operator
(a) Name <u>Richard C &amp; Shirley A Smith</u>	Name <u>American Consolidated Natural Resources, Inc.</u>
Address <u>110 High Street</u>	Address <u>46226 National Road</u>
<u>Mannington, WV, 26582</u>	<u>Saint Clairsville, OH, 43950</u>
(b) Name _____	(b) Coal Owner(s) with Declaration
Address _____	Name <u>American Consolidated Natural Resources, Inc.</u>
(c) Name _____	Address <u>46226 National Road</u>
Address _____	<u>Saint Clairsville, OH, 43950</u>
(c) Name _____	Name <u>Richard C &amp; Shirley A Smith</u>
Address _____	Address <u>110 High Street</u>
6) Inspector <u>Jeff Propst</u>	<u>Mannington, WV, 26582</u>
Address _____	(c) Coal Lessee with Declaration
Telephone _____	Name <u>N/A</u>
	Address _____

**TO THE PERSONS NAMED ABOVE:** You should have received this Form and the following documents:

- (1) The application to Plug and Abandon a Well on Form WW-4B, which sets out the parties involved in the work and describes the well its and the plugging work order; and
- (2) The plat (surveyor's map) showing the well location on Form WW-6.

The reason you received these documents is that you have rights regarding the application which are summarized in the instructions on the reverses side. However, you are not required to take any action at all.

Take notice that under Chapter 22-6 of the West Virginia Code, the undersigned well operator proposes to file or has filed this Notice and Application and accompanying documents for a permit to plug and abandon a well with the Chief of the Office of Oil and Gas, West Virginia Department of Environmental Protection, with respect to the well at the location described on the attached Application and depicted on the attached Form WW-6. Copies of this Notice, the Application, and the plat have been mailed by registered or certified mail or delivered by hand to the person(s) named above (or by publication in certain circumstances) on or before the day of mailing or delivery to the Chief.



Well Operator CNX Gas Company LLC  
By: [Signature]  
Its: Manager - Permitting  
Address 1000 Horizon Vue Drive  
Canonsburg, PA 15317  
Telephone 724 485 4035

RECEIVED  
Office Of Oil and Gas  
MAY 26 2025  
WV Department of  
Environmental Protection

Subscribed and sworn before me this 8 day of May, 2025  
My Commission Expires [Signature] Notary Public

**Oil and Gas Privacy Notice**

The Office of Oil and Gas processes your personal information, such as name, address and phone number, as a part of our regulatory duties. Your personal information may be disclosed to other State agencies or third parties in the normal course of business or as needed to comply with statutory or regulatory requirements, including Freedom of Information Act requests. Our office will appropriately secure your personal information. If you have any questions about our use of your personal information, please contact DEP's Chief Privacy Officer at [depprivacyofficer@wv.gov](mailto:depprivacyofficer@wv.gov).

07/11/2025

Surface

7014 2120 0002 144T 4606

<b>U.S. Postal Service™</b>	
<b>CERTIFIED MAIL® RECEIPT</b>	
Domestic Mail Only	
For delivery information, visit our website at <a href="http://www.usps.com">www.usps.com</a> ®.	
Mannington, WV 26582	
<b>OFFICIAL USE</b>	
Postage	\$4.10
Certified Fee	\$0.00
Return Receipt Fee (Endorsement Required)	\$0.00
Restricted Delivery Fee (Endorsement Required)	\$0.00
Total Postage	\$4.10
Richard C. and Shirley A. Smith	
Sent To	110 High Street
Street & A or PO Box	Mannington, WV 26582
City, State	
PS Form 3800, July 2014	
See Reverse for Instructions	

RECEIVED  
Office Of Oil and Gas  
MAY 26 2025  
WV Department of  
Environmental Protection

07/11/2025

Coal

7014 2120 0002 1444 4606

U.S. Postal Service™  
**CERTIFIED MAIL® RECEIPT**  
Domestic Mail Only

For delivery information, visit our website at [www.usps.com](http://www.usps.com)®.

0399  
12  
Postmark Here

Postage	\$4.10
Certified Fee	\$0.00
Return Receipt Fee (Endorsement Required)	\$0.00
Restricted Delivery Fee (Endorsement Required)	\$0.00
Total Postage & Fees	\$4.10

Sent To: Richard C. and Shirley A. Smith  
110 High Street  
Mannington, WV 26582

PS Form 3800, July 2014 See Reverse for Instructions

0654 4444 0002 1444 4590

U.S. Postal Service™  
**CERTIFIED MAIL® RECEIPT**  
Domestic Mail Only

For delivery information, visit our website at [www.usps.com](http://www.usps.com)®.

0399  
12  
Postmark Here

Postage	\$4.10
Certified Fee	\$0.00
Return Receipt Fee (Endorsement Required)	\$0.00
Restricted Delivery Fee (Endorsement Required)	\$0.00
Total Postage & Fees	\$4.10

Sent To: Harrison County Coal Company  
American Consolidated Natural Resources, Inc.  
46226 National Road  
St. Clairsville, OH 43950

PS Form 3800, July 2014 See Reverse for Instructions

RECEIVED  
Office Of Oil and Gas  
MAY 26 2025  
WV Department of  
Environmental Protection

07/11/2025



WW-9  
(5/16)

API Number 47 - 049 - 01914  
Operator's Well No. 7D3

STATE OF WEST VIRGINIA  
DEPARTMENT OF ENVIRONMENTAL PROTECTION  
OFFICE OF OIL AND GAS  
FLUIDS/ CUTTINGS DISPOSAL & RECLAMATION PLAN

Operator Name CNX Gas Company LLC OP Code 494458046

Watershed (HUC 10) 0502000301 Quadrangle Glover Gap

Do you anticipate using more than 5,000 bbls of water to complete the proposed well work? Yes ☐ No ☒

Will a pit be used? Yes ☐ No ☒

If so, please describe anticipated pit waste: \_\_\_\_\_

Will a synthetic liner be used in the pit? Yes ☐ No ☐ If so, what ml.? \_\_\_\_\_

Proposed Disposal Method For Treated Pit Wastes:

- ☐ Land Application (if selected provide a completed form WW-9-GPP)
- ☐ Underground Injection ( UIC Permit Number \_\_\_\_\_)
- ☐ Reuse (at API Number \_\_\_\_\_)
- ☒ Off Site Disposal (Supply form WW-9 for disposal location)
- ☐ Other (Explain \_\_\_\_\_)

Will closed loop system be used? If so, describe: Yes, drill mud will be recycled to complete and all mud will be hauled offsite

Drilling medium anticipated for this well (vertical and horizontal)? Air, freshwater, oil based, etc. Freshwater

-If oil based, what type? Synthetic, petroleum, etc. \_\_\_\_\_

Additives to be used in drilling medium? N/A

Drill cuttings disposal method? Leave in pit, landfill, removed offsite, etc. Removed offsite in sealed containers

-If left in pit and plan to solidify what medium will be used? (cement, lime, sawdust) N/A

-Landfill or offsite name/permit number? See attached list of approved landfills.

Permittee shall provide written notice to the Office of Oil and Gas of any load of drill cuttings or associated waste rejected at any West Virginia solid waste facility. The notice shall be provided within 24 hours of rejection and the permittee shall also disclose where it was properly disposed.

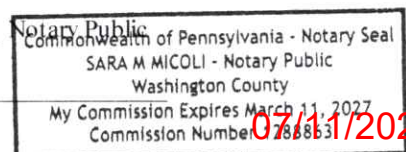
I certify that I understand and agree to the terms and conditions of the GENERAL WATER POLLUTION PERMIT issued on April 1, 2016, by the Office of Oil and Gas of the West Virginia Department of Environmental Protection. I understand that the provisions of the permit are enforceable by law. Violations of any term or condition of the general permit and/or other applicable law or regulation can lead to enforcement action.

I certify under penalty of law that I have personally examined and am familiar with the information submitted on this application form and all attachments thereto and that, based on my inquiry of those individuals immediately responsible for obtaining the information, I believe that the information is true, accurate, and complete. I am aware that there are significant penalties for submitting false information, including the possibility of fine or imprisonment.

Company Official Signature Erika L Whetstone  
Company Official (Typed Name) Erika L Whetstone  
Company Official Title Manager- Permitting

Subscribed and sworn before me this 8th day of May, 2025

Sara M. Micoli  
My commission expires 03/11/2027



07/11/2025

Proposed Revegetation Treatment: Acres Disturbed 0.98 Prevegetation pH \_\_\_\_\_Lime 2 Tons/acre or to correct to pH 6-7Fertilizer type 10-20-10Fertilizer amount 1,000 lbs/acreMulch Straw 1.5 Tons/acreRECEIVED  
Office Of Oil and Gas

MAY 26 2025

WV Department of  
Environmental ProtectionSeed MixturesTemporaryPermanent

Seed Type	lbs/acre
Annual Ryegrass	40
Foxtail Millet	40
Winter Rye	170

Seed Type	lbs/acre
Kentucky 31 Fescue	65
Red Fescue	20
Birdsfoot Trefoil	5

## Attach:

Maps(s) of road, location, pit and proposed area for land application (unless engineered plans including this info have been provided). If water from the pit will be land applied, provide water volume, include dimensions (L, W, D) of the pit, and dimensions (L, W), and area in acres, of the land application area.

Photocopied section of involved 7.5' topographic sheet.

Plan Approved by:

*Jeff A Propat*

Comments:

PRE SEED AND MULCH AS SOON AS POSSIBLE AND IF ENS IS NEEDED ADD MORE P

OOG INSPECTOR

5/9/2025

Title: \_\_\_\_\_

Date: \_\_\_\_\_

Field Reviewed?

( ) Yes

(X)

( ) No

07/11/2025

Form ID	Title	Type of Waste	Disposal Company Name	Disposal Company Address/Location	Disposal Company Coordinates (Lat/Long)	Well ID/Name (if applicable)	Permit # (if applicable)	Disposal Company Contact Information
DIS11	Belmont Solids Control Cadiz	RW &amp; TENORM	Belmont Solids Control	78405 Cadiz-New Athens Rd. Cadiz, OH 43907	40.233830, -81.003300			Dave Brown 412-848-1828 Mark Wintersap 330-692-0423; dbrown@apeal.com
DIS12	Empire Fluid Solutions - Belmont	RW &amp; TENORM	Empire Fluid Solutions	41540 National Road Belmont, OH 43718	40.0687, -81.04963			Orin David Orin.david@rooclean.com 918-413-6426
DIS13	Fluid Management Solutions - Triadelphia	RW &amp; TENORM	Fluid Management Solutions (FMS)	5445 US-40 East, Triadelphia, WV 26059	40.06886, -80.61492			Kevin Flaherty (412)973-2586 Larry Chamberlain 330-398-5919 lchamberlain@wc-inc.com
DIS14	Ground Tech - Youngstown	RW &amp; TENORM	Ground Tech LLC	240 Sinter Court, Youngstown, OH 44510	41.113260, -80.674500			
DIS15	Mascaro & Sons - Wetzel Co LF	Non-Haz Disposal	Mascaro & Sons - Wetzel Co LF	1521 Weitzel County Landfill Rd. New Martinsville, WV 26155				Terry Gadd terry.gadd@jpmascaro.com, 610-636-4133 Paul Williams 740-995-0684 mudmasterspw@gmail.com John Twiddy john@mtinc.com 276-628-6636 ext. 202; 276-608-0003 Cell
DIS16	Mud Masters - Lore City	RW &amp; TENORM	Mud Masters LLC	64054 Wintergreen Rd Lore City, OH 43725	40.027531, -81.449219			
DIS17	MXI - Abingdon Noble Environmental/ Westmoreland Sanitary Landfill - Belle Vernon	Non-Haz Disposal	MXI Environmental Services LLC	2619 Old Trail Road Abingdon, VA 24210				
DIS18	Pressure Tech - Norwich	Non-Haz Disposal	Noble Environmental Landfill	111 Conner Lane, Belle Vernon, PA 15012				Customer Service: (724)929-7694 Bob Orr:
DIS19	Pressure Tech - Norwich	RW &amp; TENORM	Pressure Tech	7675 East Pike Norwich, Ohio 43767	39.97415, -81.844765			614-648-8898
DIS20	Quala - Wooster	Oil &amp; Oily Water Treat - Recycle	Quala	515 Industrial Blvd., Wooster, OH 44691				330-264-8080 (O) jstater@quala.us.com
DIS21	Republic Services - Carbon- Limestone	Non-Haz Disposal	Republic Services - Carbon- Limestone	8100 S State Line Rd. Lowellville, OH 44436				Jack Palermo - jpalermo@republicservices.com, 330-536- 7575
DIS22	Republic Services - Imperial (Allied Waste of PA)	Non-Haz Disposal	Republic Services - Imperial (Allied Waste of PA)	11 Boggs Rd, Imperial, PA 15126				Jack Palermo - jpalermo@republicservices.com, 330-536- 7575
DIS23	Republic Services - Short Creek	Non-Haz Disposal	Republic Services - Short Creek	North Fork Short Creek Road, Wheeling, WV 26003				Gordon Cooper Gordon.Cooper@safety-keen.com 1-866-670-9034
DIS24	Safety Klean - Wheeling	Hazardous Waste Disposal	Safety Klean	10 Industrial Park Drive Wheeling, WV 26003				Joe Staton: 717-360-7916 Office: 301-223-1251 Fax: 301-223-1253 jstaton@spiritservices.com Corporate Number: 734-442-2353
DIS25	Spirit Services - Beech Bottom	Oil &amp; Oily Water Treat - Recycle	Spirit Services, Inc.	173 Industrial Park Ln., Beech Bottom, WV 26030				Guy Turutice gturutice@valcor.com 304-963-1563 Steve Atkinson SAtkinson@valcor.com
DIS26	Valcor - Huntington	Oil &amp; Oily Water Treat - Recycle	Valcor Environmental Services LLC	515 W. 8th Ave. Huntington, WV 25201				Customer Service: 1 (866) 909-4458 Mark A. Thomas: 412-522-0610, mthoma15@wm.com
DIS27	Waste Management - American Landfill	Non-Haz Disposal	Waste Management	7915 Chapel St SE, Waynesburg, OH 44688				Customer Service: 1 (866) 909-4458 Mark A. Thomas: 412-522-0610, mthoma15@wm.com
DIS28	Waste Management - Alden Landfill	Non-Haz Disposal	Waste Management	200 Rangos Ln. Washington, PA 15301				Travis Maryanski tmaryanski@wm.com (865) 388-7279 Cell
DIS29	Waste Management - Chestnut Ridge	Non-Haz Disposal	Waste Management	385 Harr Ln, Blountville, TN 37617				Customer Service: 1 (866) 909-4458 Mark A. Thomas: 412-522-0610, mthoma15@wm.com
DIS30	Waste Management - Evergreen Landfill	Non-Haz Disposal	Waste Management	1310 Lucusboro Rd, Blairsville, PA 15717				Customer Service: 1 (866) 909-4458 Mark A. Thomas: 412-522-0610, mthoma15@wm.com

RECEIVED  
Office Of Oil and Gas  
MAY 26 2025  
WV Department of  
Environmental Protection

CNX GAS COMPANY LLC  
APPROVED DISPOSAL LIST

DIS31	Waste Management - Kelly Run	Non-Haz Disposal	Waste Management	1500 Hayden Blvd, Elizabeth, PA 15037		Customer Service: 1 (866) 909-4458 Mark A. Thomas: 412-522-0610, mthoma15@wm.com
DIS32	Waste Management - Mahoning Landfill	Non-Haz Disposal	Waste Management	3510 E Garfield Rd, New Springfield, OH 44443		Customer Service: 1 (866) 909-4458 Mark A. Thomas: 412-522-0610, mthoma15@wm.com
DIS33	Waste Management - Meadowlark Landfill	Non-Haz Disposal	Waste Management	1488 Dawson Dr, Bridgeport, WV 26330		Customer Service: 1 (866) 909-4458 Mark A. Thomas: 412-522-0610, mthoma15@wm.com
DIS34	Waste Management - Model City	Non-Haz Disposal	Waste Management	1550 Balmer Rd Youngstown, NY 14174		Linda Davis: 716-286-0365 or 800-963-4776 Customer Service: 1 (866) 909-4458 Mark A. Thomas: 412-522-0610, mthoma15@wm.com
DIS35	Waste Management - Northwestern Landfill	Non-Haz Disposal	Waste Management	510 Dry Run Rd, Parkersburg, WV 26104		Customer Service: 1 (866) 909-4458 Mark A. Thomas: 412-522-0610, mthoma15@wm.com
DIS36	Waste Management - S&S Grading Landfill	Non-Haz Disposal	Waste Management	4439 Good Hope Pike, Clarksburg, WV 26301		Customer Service: 1 (866) 909-4458 Mark A. Thomas: 412-522-0610, mthoma15@wm.com
DIS37	Waste Management - South Hills (Armoni)	Non-Haz Disposal	Waste Management	3100 Hill Rd, South Park Township, PA 15129		Customer Service: 1 (866) 909-4458 Mark A. Thomas: 412-522-0610, mthoma15@wm.com
DIS38	Waste Management - Valley Landfill	Non-Haz Disposal	Waste Management	6015 Pleasant Valley Rd, Irwin, PA 15642		Customer Service: 1 (866) 909-4458 Mark A. Thomas: 412-522-0610, mthoma15@wm.com
DIS47	Belmont Solids Control, LLC - WV	Non-Haz Disposal	Belmont Solids Control, LLC	38 Technology Dr, Trenton, NJ 08611	Permits: WV/NPDES General Water Pollution Control Permit No. WV0111457 TENORM Registration Certificate No. 353102	Title: GNE Name: Margaret Williams Phone: 330-787-3641 Title: RSO Compliance Name: Dynelle Keller Phone: 330-502-7882 Landfill Office: (740) 543-4389
DIS6	Apex Sanitary Landfill	RW & TENORM	Apex Environmental	11 County Road 78 Amsterdam, Ohio 43903		Dave Brown 412-848-1828, Rhonda Heitman, VP Sales Phone: 740-648-6098 Email: RHeitman@nobleenviro.com
DIS75	Westmoreland Sanitary Landfill		Noble Environmental Specialty Services, LLC	111 Connor Lane, Belle Vernon, PA 15012-4569	TV-65-00767	"Rob Bealko 304-291-0383 Office 304-282-8814 Cell rob.bealko@nuvera.com"
DIS9	Appalachian Water Services (Nuvera Environmental Solutions)	Brine Injection - Treatment	Appalachian Water Services (Nuvera Environmental Solutions)	2326 McClellandtown Road, Masontown, PA 15461	Appalachian Water	"WMGR GP No. 123SW001 WQM Industrial Waste Permit No.: 2608201 A-2"

RECEIVED  
Office Of Oil and Gas

MAY 26 2025

WV Department of  
Environmental Protection

07/11/2025



STATE OF WEST VIRGINIA  
DEPARTMENT OF ENVIRONMENTAL PROTECTION  
OFFICE OF OIL AND GAS  
GROUNDWATER PROTECTION PLAN

RECEIVED  
Office Of Oil and Gas

MAY 26 2025

Operator Name: CNX Gas Company LLC

Watershed (HUC 10): 0502000301

Quad: Glover Gap

WV Department of  
Environmental Protection

Farm Name: Smith, Richard C., Shirley A.

1. List the procedures used for the treatment and discharge of fluids. Include a list of all operations that could contaminate the groundwater.

A closed loop system will be used to complete drilling operations. All drill mud will be removed from site in sealed containers.

2. Describe procedures and equipment used to protect groundwater quality from the list of potential contaminant sources above.

Equipment will be well maintained, regular monitoring of equipment and storage containers to ensure integrity, liners / containment will be utilized where necessary to ensure no spillage will occur.

3. List the closest water body, distance to closest water body, and distance from closest Well Head Protection Area to the discharge area.

Left Fork Campbell Run (Perennial), stream is 240 LF from well head location. It is assumed that work plugging area will be within 100 LF of stream headwater, controls will be utilized to ensure that runoff from the plugging operation will not enter the stream untreated, site will be clean and stabilized upon completion of plugging effort.

4. Summarize all activities at your facility that are already regulated for groundwater protection.

The well location follows the proper groundwater protection procedures currently, site will remain maintained throughout the process and will be stabilized upon completion of plugging effort.

5. Discuss any existing groundwater quality data for your facility or an adjacent property.

07/11/2025

N/A

RECEIVED  
Office Of Oil and Gas  
MAY 26 2025  
WV Department of  
Environmental Protection

6. Provide a statement that no waste material will be used for deicing or fill material on the property.

Any and all waste material will be removed from the site and properly disposed. Fill material will be clean material and will be stabilized upon completion of plugging effort.

7. Describe the groundwater protection instruction and training to be provided to the employees. Job procedures shall provide direction on how to prevent groundwater contamination.

Proper discussions on spill prevention and unintentional spill emergency cleanup procedures will be discussed daily at Job Safety Assessment meetings. All contractors working for CNX are required to complete the hazard safety training provided by CNX, which discusses the company's stance and process for environmental stewardship and preventing any undue impacts to the natural systems in which their well sites coexist.

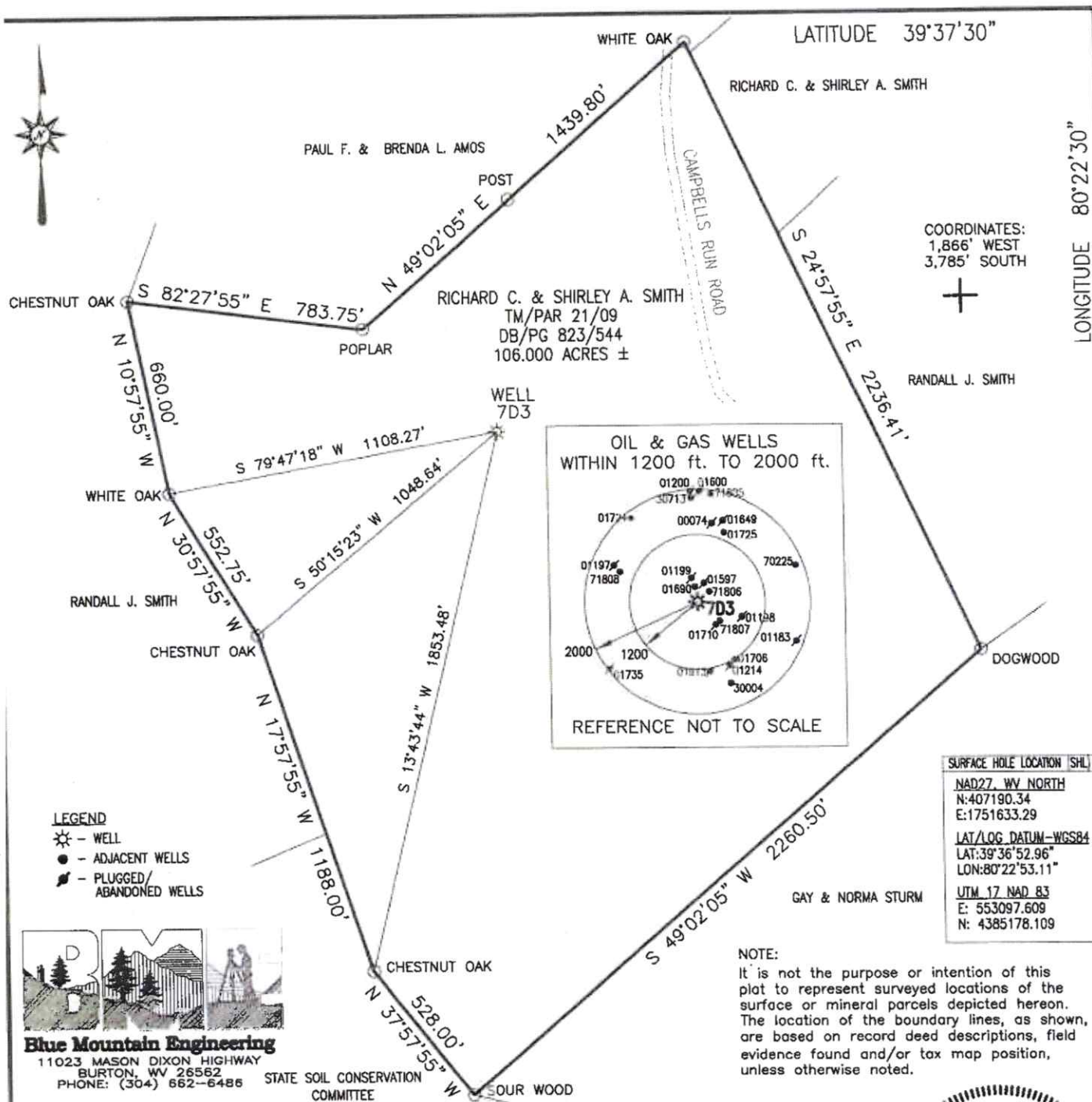
8. Provide provisions and frequency for inspections of all GPP elements and equipment.

Inspections of equipment, the site surface, and any controls present will be completed daily to ensure that all efforts are being made to prevent release of pollutants into the environment. Any discovered insufficiencies will be rectified immediately and any potential contaminants will be properly extricated and disposed.

Signature: Erika J. White

Date: 5/7/25

07/11/2025



FILE #: 7D3  
DRAWING #: 7D3  
SCALE: 1" = 500'  
MINIMUM DEGREE OF ACCURACY: 1/2500  
PROVEN SOURCE OF ELEVATION: U.S.G.S. MONUMENT THOMAS 1498.81'

I, THE UNDERSIGNED, HEREBY CERTIFY THAT THIS PLAT IS CORRECT TO THE BEST OF MY KNOWLEDGE AND BELIEF AND SHOWS ALL THE INFORMATION REQUIRED BY LAW AND THE REGULATIONS ISSUED AND PRESCRIBED BY THE DEPARTMENT OF ENVIRONMENTAL PROTECTION.

Signed: *George Q. Six*  
R.P.E.: \_\_\_\_\_ L.L.S.: P.S. No. 2000

**GEORGE Q. SIX**  
**LICENSED**  
**No. 2000**  
**STATE OF WEST VIRGINIA**  
**PROFESSIONAL SURVEYOR**

PLACE SEAL HERE

(+) DENOTES LOCATION OF WELL ON UNITED STATES TOPOGRAPHIC MAPS WVDEP  
OFFICE OF OIL & GAS  
601 57TH STREET  
CHARLESTON, WV 25304



DATE: FEBRUARY 15, 2012  
OPERATOR'S WELL #: 7D3  
API WELL #: 47 049 01914  
STATE COUNTY PERMIT

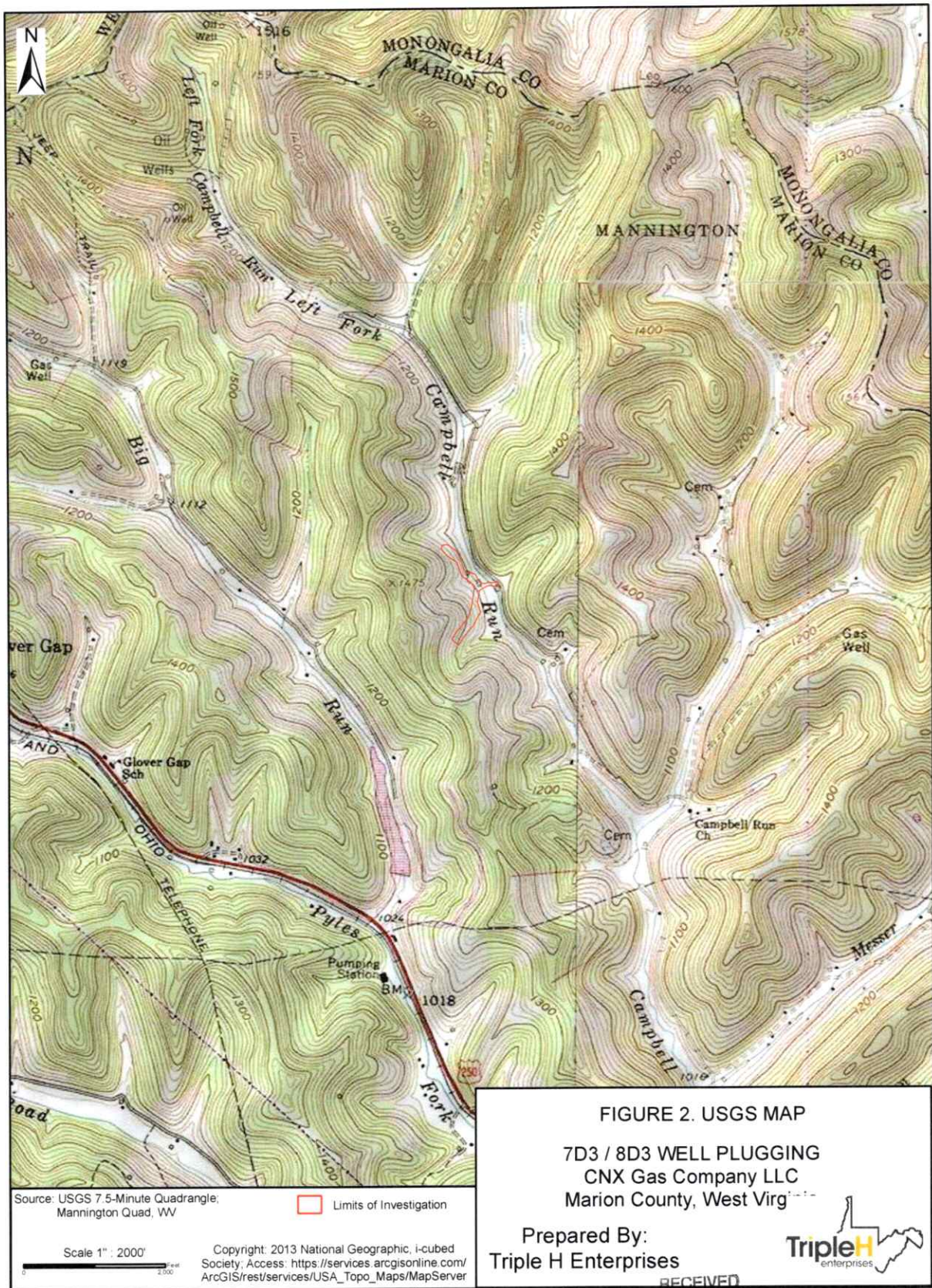
Well Type: ☐ Oil ☐ Waste Disposal ☒ Production ☐ Deep  
☒ Gas ☐ Liquid Injection ☐ Storage ☒ Shallow

WATERSHED: CAMPBELL RUN ELEVATION: 1116.30'  
COUNTY/DISTRICT: MARION/MANNINGTON QUADRANGLE: GLOVER GAP, WV 7.5'  
SURFACE OWNER: RICHARD C. & SHIRLEY A. SMITH ACREAGE: 106.000±  
OIL & GAS ROYALTY OWNER: RICHARD C. & SHIRLEY A. SMITH, ET. AL. ACREAGE: \_\_\_\_\_  
DRILL ☐ CONVERT ☐ DRILL DEEPER ☐ REDRILL ☐ FRACTURE OR STIMULATE ☐  
PLUG OFF OLD FORMATION ☐ PERFORATE NEW FORMATION ☐ PLUG & ABANDON ☒  
CLEAN OUT & REPLUG ☐ OTHER CHANGE ☐ (SPECIFY): \_\_\_\_\_

TARGET FORMATION: PITTSBURGH COAL ESTIMATED DEPTH: 813'±  
WELL OPERATOR CNX GAS COMPANY LLC DESIGNATED AGENT KENT WRIGHT  
Address 200 EVERGREENE Dr. Address ONE ENERGY DRIVE  
City WAYNESBURG State PA Zip Code 15370 City JANE LEW State WV Zip Code 26378

07/11/2025





RECEIVED  
Office Of Oil and Gas

MAY 26 2025

WV Department of  
Environmental Protection

07/11/2025





West Virginia Department of Environmental Protection  
Office of Oil and Gas  
**WELL LOCATION FORM: GPS**

API: 47-049-01914 WELL NO.: 7D3  
FARM NAME: Smith, Richard C., Shirley A.  
RESPONSIBLE PARTY NAME: CNX Gas Company LLC  
COUNTY: Marion DISTRICT: Mannington  
QUADRANGLE: Glover Gap  
SURFACE OWNER: Richard C & Shirley A Smith  
ROYALTY OWNER: \_\_\_\_\_  
UTM GPS NORTHING: 4385181  
UTM GPS EASTING: 553099 GPS ELEVATION: 1116.30'

The Responsible Party named above has chosen to submit GPS coordinates in lieu of preparing a new well location plat for a plugging permit or assigned API number on the above well. The Office of Oil and Gas will not accept GPS coordinates that do not meet the following requirements:

1. Datum: NAD 1983, Zone: 17 North, Coordinate Units: meters, Altitude: height above mean sea level (MSL) – meters.
2. Accuracy to Datum – 3.05 meters
3. Data Collection Method:

Survey grade GPS \_\_\_\_: Post Processed Differential \_\_\_\_

Real-Time Differential \_\_\_\_

Mapping Grade GPS X: Post Processed Differential X

Real-Time Differential \_\_\_\_


RECEIVED  
Office Of Oil and Gas

MAY 26 2025

WV Department of  
Environmental Protection

4. **Letter size copy of the topography map showing the well location.**

I the undersigned, hereby certify this data is correct to the best of my knowledge and belief and shows all the information required by law and the regulations issued and prescribed by the Office of Oil and Gas.

  
Signature

Manager-Permitting  
Title

5/7/25  
Date

07/11/2025



West Virginia DEP  
Office of Oil and Gas  
601 57<sup>th</sup> Street, SE  
Charleston, WV 25304

May 23, 2025

**Re: Notice of Application to Plug and Abandon well "7D3" 47-049-01914**

Dear Sir or Madam,

Please find the enclosed plugging application for the subject mentioned well. If you have any questions or need anything further, please contact me at [erikawhetstone@cnx.com](mailto:erikawhetstone@cnx.com) or 724-485-4035.

Thank you,

*Erika Whetstone*  
Manager-Permitting

RECEIVED  
Office Of Oil and Gas  
MAY 26 2025  
WV Department of  
Environmental Protection

07/11/2025



Kennedy, James P &lt;james.p.kennedy@wv.gov&gt;

---

**plugging permits issued 4704901912 4704901914**

1 message

**Kennedy, James P** <james.p.kennedy@wv.gov>

Mon, Jul 7, 2025 at 10:58 AM

To: Jeff A Propst &lt;jeff.a.propst@wv.gov&gt;, anthonykendziora@cnx.com, mtrach@wvassessor.com

To whom it may concern, plugging permits have been issued for 4704901912 4704901914.

--

***James Kennedy***

Environmental Resource Specialist III / Permitting

WVDEP Office of Oil and Gas

601 57<sup>th</sup> Street, SE

Charleston, WV 25304

304-926-0499 ext. 45025

[james.p.kennedy@wv.gov](mailto:james.p.kennedy@wv.gov)

---

**2 attachments****4704901914.pdf**  
2509K**4704901912.pdf**  
2471K

07/11/2025