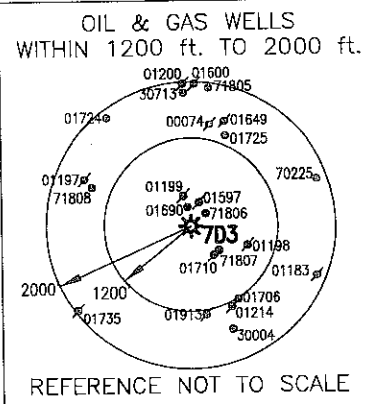



COORDINATES:  
1,866' WEST  
3,785' SOUTH

LONGITUDE 80°22'30"



**SURFACE HOLE LOCATION (SHL)**  
NAD27, WV NORTH  
N:407190.34  
E:1751633.29  
LAT/LOG DATUM-WGS84  
LAT:39°36'52.96"  
LON:80°22'53.11"  
UTM 17 NAD 83  
E: 553097.609  
N: 4385178.109

- LEGEND**
- ☼ - WELL
  - ⊙ - ADJACENT WELLS
  - ⊕ - PLUGGED/ABANDONED WELLS



**Blue Mountain Engineering**  
11023 MASON DIXON HIGHWAY  
BURTON, WV 26562  
PHONE: (304) 662-6486


STATE SOIL CONSERVATION COMMITTEE

**NOTE:**  
It is not the purpose or intention of this plat to represent surveyed locations of the surface or mineral parcels depicted herein. The location of the boundary lines, as shown, are based on record deed descriptions, field evidence found and/or tax map position, unless otherwise noted.

FILE #: 7D3  
DRAWING #: 7D3  
SCALE: 1" = 500'  
MINIMUM DEGREE OF ACCURACY: 1/2500  
PROVEN SOURCE OF ELEVATION: U.S.G.S. MONUMENT THOMAS 1498.81'

I, THE UNDERSIGNED, HEREBY CERTIFY THAT THIS PLAT IS CORRECT TO THE BEST OF MY KNOWLEDGE AND BELIEF AND SHOWS ALL THE INFORMATION REQUIRED BY LAW AND THE REGULATIONS ISSUED AND PRESCRIBED BY THE DEPARTMENT OF ENVIRONMENTAL PROTECTION.

Signed: \_\_\_\_\_  
R.P.E.: \_\_\_\_\_ L.L.S.: P.S. No. 2000



(+) DENOTES LOCATION OF WELL ON UNITED STATES TOPOGRAPHIC MAPS WVDEP  
OFFICE OF OIL & GAS  
601 57TH STREET  
CHARLESTON, WV 25304



DATE: FEBRUARY 15, 2012  
OPERATOR'S WELL #: 7D3  
API WELL #: 47 049 01914  
STATE COUNTY PERMIT

Well Type:  Oil  Waste Disposal  Production  Deep  
 Gas  Liquid Injection  Storage  Shallow

WATERSHED: CAMPBELL RUN ELEVATION: 1116.30'  
COUNTY/DISTRICT: MARION/MANNINGTON QUADRANGLE: GLOVER GAP, WV 7.5'  
SURFACE OWNER: RICHARD C. & SHIRLEY A. SMITH ACREAGE: 106.000±  
OIL & GAS ROYALTY OWNER: RICHARD C. & SHIRLEY A. SMITH, ET. AL. ACREAGE: \_\_\_\_\_

DRILL  CONVERT  DRILL DEEPER  REDRILL  FRACTURE OR STIMULATE   
PLUG OFF OLD FORMATION  PERFORATE NEW FORMATION  PLUG & ABANDON   
CLEAN OUT & REPLUG  OTHER CHANGE  (SPECIFY): \_\_\_\_\_

TARGET FORMATION: PITTSBURGH COAL ESTIMATED DEPTH: 813'±

WELL OPERATOR CNX GAS COMPANY LLC DESIGNATED AGENT KENT WRIGHT  
Address 200 EVERGREENE Dr. Address ONE ENERGY DRIVE  
City WAYNESBURG State PA Zip Code 15370 City JANE LEW State WV Zip Code 26378

07/13/2012

49-01914P

N: 407190.34 NAD 27  
E: 1751633.29  
N: 4385178.109 UTM83-17  
E: 553097.609  
LAT: 39° 36' 52.96"N  
LON: 80° 22' 53.11"W

WORTH  
6-12-12

JUN 27 2012  
Environmental Protection

DWN BY: K. MCCARTNEY
DATE: 05/11/2012
SCALE: 1"=2000'
FILE NAME: 7-D-3.DWG
SEAMS: PITTSBURGH
COUNTY: MARION
QUAD: GLOVER GAP, WV
DISTRICT: MANNINGTON



CNX GAS COMPANY LLC

WELL LOCATION  
WELL 7-D-3

