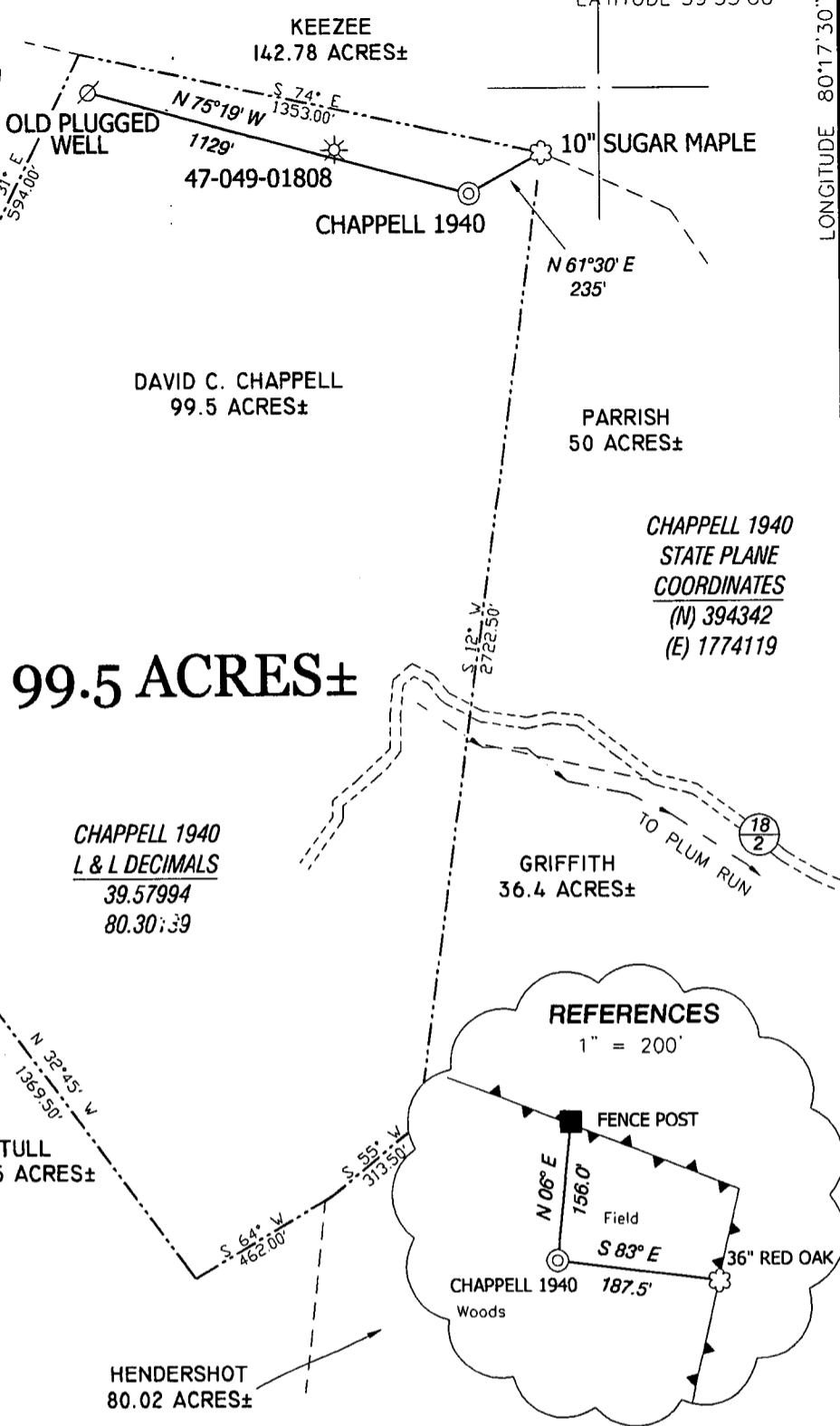


CHAPPELL LEASE

CHAPPELL 1940



CORADETTI
66.75 ACRES±

DAVID C. CHAPPELL
99.5 ACRES±

PARRISH
50 ACRES±

CHAPPELL 1940
STATE PLANE
COORDINATES
(N) 394342
(E) 1774119

99.5 ACRES±

CHAPPELL 1940
L & L DECIMALS
39.57994
80.30739

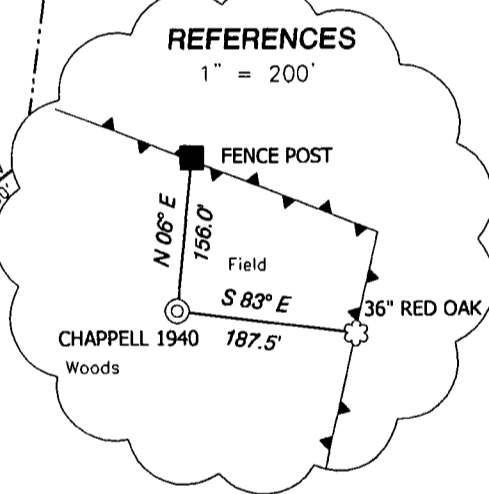
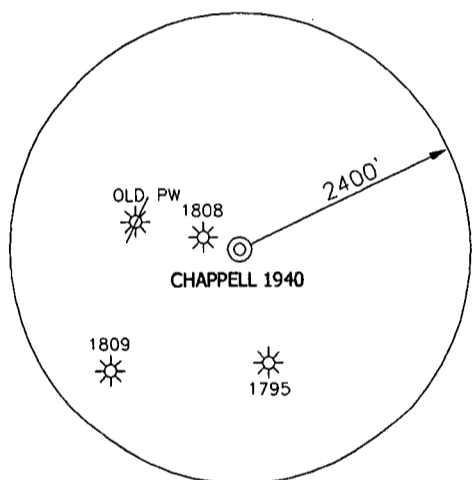
GRIFFITH
36.4 ACRES±

STULL
128.75 ACRES±


HENDERSHOT
80.02 ACRES±

NOTES ON SURVEY

TIES TO WELLS AND CORNERS ARE BASED ON STATE PLANE GRID NORTH WV NORTH ZONE NAD '27.
TIES TO REFERENCES ARE BASED ON MAGNETIC NORTH 02-19-09.
LEASE BOUNDARY SHOWN HEREON TAKEN FROM A DEED RECORDED IN DEED BOOK 962 AT PAGE 672 AND INFORMATION PROVIDED BY WACO OIL AND GAS CO., INC. SURFACE OWNER AND ADJOINER INFORMATION TAKEN FROM THE ASSESSOR AND COUNTY CLERK RECORDS OF MARION COUNTY IN JULY, 2008 AND INFORMATION PROVIDED BY WACO OIL AND GAS CO., INC. WELL LAT./LONG. ESTABLISHED BY DGPS(SUBMETER MAPPING GRADE).



I, THE UNDERSIGNED, HEREBY CERTIFY THAT THIS PLAT IS CORRECT TO THE BEST OF MY KNOWLEDGE AND BELIEF AND SHOWS ALL THE INFORMATION REQUIRED BY LAW AND THE REGULATIONS ISSUED AND PRESCRIBED BY THE DIVISION OF ENVIRONMENTAL PROTECTION.



P.S. 834

Doyle Hupp Jr.
HUPP Surveying & Mapping
P.O. Box 647 Grantsville, WV 26147
(304) 354-7035 EMAIL: hupp@frontiernet.net

(+) DENOTES LOCATION OF WELL ON UNITED STATES TOPOGRAPHIC MAPS.

DATE FEBRUARY 24, 20 09

OPERATORS WELL NO. CHAPPELL 1940

API WELL NO. 47-049-02025
STATE OF WEST VIRGINIA COUNTY PERMIT

CANCELLED

MINIMUM DEGREE OF ACCURACY 1/200 FILE NO. W1531 (BK 39-29)
PROVEN SOURCE OF ELEVATION DGPS (SUBMETER GRADE) SCALE 1" = 500'

STATE OF WEST VIRGINIA
DIVISION OF ENVIRONMENTAL PROTECTION
OFFICE OF OIL AND GAS



WELL TYPE : OIL ___ GAS INJECTION ___ LIQUID WASTE DISPOSAL ___ IF "GAS" PRODUCTION STORAGE ___ DEEP ___ SHALLOW

LOCATION : ELEVATION 1,436' WATERSHED TRIBUTARY OF PLUM RUN

DISTRICT LINCOLN COUNTY MARION QUADRANGLE MANNINGTON 7.5'

SURFACE OWNER DAVID C. CHAPPELL ACREAGE 99.5±

ROYALTY OWNER DAVID C. CHAPPELL LEASE ACREAGE 99.5±

PROPOSED WORK : LEASE NO. _____

DRILL CONVERT ___ DRILL DEEPER ___ REDRILL ___ FRACTURE OR STIMULATE PLUG OFF OLD FORMATION ___ PERFORATE NEW FORMATION ___ PLUG AND ABANDON ___ CLEAN OUT AND REPLUG ___ OTHER ___

PHYSICAL CHANGE IN WELL (SPECIFY) _____ TARGET FORMATION MARCELLUS
ESTIMATED DEPTH 7,500'

WELL OPERATOR WACO OIL & GAS CO., INC. DESIGNATED AGENT STEPHEN E. HOLLOWAY
ADDRESS P.O. BOX 397 GLENVILLE, WV 26351 ADDRESS P.O. BOX 397 GLENVILLE, WV 26351

COUNTY NAME
PERMIT



west virginia department of environmental protection

Office of Oil and Gas
601 57th Street SE
Charleston, WV 25304
(304) 926-0450
(304) 926-0452 fax

Earl Ray Tomblin, Governor
Randy C. Huffman, Cabinet Secretary
www.dep.wv.gov

July 22, 2013

FINAL INSPECTION REPORT

New Well Permit Cancelled

WACO OIL & GAS CO INC,

The FINAL INSPECTION REPORT for the CANCELLED permit, API Well Number: 47-4902025, issued to WACO OIL & GAS CO INC, and listed below has been received in this office. The permit has been cancelled as of 6/14/2013.

James Martin
Chief

Operator: WACO OIL & GAS CO INC
Operator's Well No: CHAPPELL 1940
Farm Name: CHAPPELL, DAVID C. - TRST
API Well Number: 47-4902025
Date Issued: 03/11/2009

Date Cancelled: 06/14/2013

Promoting a healthy environment.

INSPECTORS PERMIT SUMMARY FORM

GPS YES [] NO []

DATE STARTED/LOCATION: _____ OPERATOR: WACO OIL & GAS CO INC
 DRILLING COMMENCED: _____ FARM: CHAPPELL, DAVID C. - TRST
 TO DATE: _____ DEPTHS: _____ Well No: CHAPPELL 1940
 WATER DEPTHS: _____ COAL DEPTHS: _____

QUESTIONS FOR THIS REPORT ARE IN ACCORDANCE OF WV CODE 22-6-30 AND REGULATIONS 35CSR 4-12.1 AND 35CSR 4-16 AND THE GENERAL WATER POLLUTION CONTROL PERMIT.

POINTS ARE TO BE GIVEN UP TO MAXIMUM AS SHOWN BASED ON PERFORMANCE.

1. DID OPERATOR GIVE PROPER NOTICE TO INSPECTOR BEFORE THE FOLLOWING:
- A. CONSTRUCTION YES [] NO [] (2_PTS) (4_PTS) _____
 - B. DRILLING YES [] NO [] (2_PTS) _____
2. WAS THE TIMBER CUT, STACKED, AND BRUSH USED FOR SEDIMENT BARRIERS BEFORE DIRT WORK STARTED? YES [] NO [] (2_PTS) (4_PTS) _____
3. ARE ALL LOCATION AND/OR ROAD BANKS BEING SLOPED? YES [] NO [] (4_PTS) (4_PTS) _____
4. CONSTRUCTIONS:
WERE THE FOLLOWING SEDIMENT CONTROL STRUCTURES PROPERLY INSTALLED/MAINTAINED?
- A. ROAD DITCHES (1)_ (2)_ (3)_ (4)_ (PTS) B. CROSS DRAINS (1)_ (2)_ (3)_ (4)_ (5)_ (PTS)
 - C. CULVERTS (1)_ (2)_ (3)_ (4)_ (5)_ (PTS) D. CREEK CROSSINGS (1)_ (2)_ (3)_ (PTS)
 - E. DIVERSION DITCHES (1)_ (2)_ (3)_ (PTS) F. BARRIERS (1)_ (2)_ (3)_ (PTS)
 - G. TEMPORARY SEEDING YES [] NO [] (10_PTS)

POINTS AVAILABLE FOR QUESTION 4: (33_PTS) _____

5. HAS TOP SOIL (IF ANY) BEEN STOCKED PILED? YES [] NO [] (2_PTS) (2_PTS) _____
6. IS THE PIT PROPERLY INSTALLED AND MAINTAINED? YES [] NO [] (9_PTS) (9_PTS) _____
7. RECLAMATION:
- A. ROADWAY (1)_ (2)_ (3)_ (PTS) B. LOCATION (1)_ (2)_ (3)_ (PTS)
 - C. PITS (1)_ (2)_ (3)_ (PTS) D. PIPELINES (1)_ (2)_ (3)_ (PTS)
 - E. TANK DIKES (1)_ (2)_ (3)_ (PTS) F. API INSTALLED YES [] NO [] (3_PTS)
 - G. ADEQUATE SEEDING MATERIALS (1)_ (2)_ (3)_ (PTS)
 - H. WAS SEED BED ADEQUATE (1)_ (2)_ (3)_ (PTS)

POINTS AVAILABLE FOR QUESTION 7: (24_PTS) _____

8. WAS RECLAMATION COMPLETED WITHIN:
6 MTHS OF TD 6_PTS ONLY; 4 MTHS OF TD 12_PTS ONLY; 2 MTHS OF TD 19_PTS ONLY;
- RECEIVED**
Office of Oil & Gas
- POINTS AVAILABLE FOR QUESTION 8: (19_PTS) _____

TOTAL MAXIMUM POSSIBLE SCORE OF 100 JUN 24 2013 TOTAL RECLAMATION SCORE: _____

6-14-13 WV Department of Environmental Protection
 DATE RELEASED INSPECTOR'S SIGNATURE



west virginia department of environmental protection

Office of Oil and Gas
601 57th Street SE
Charleston, WV 25304
(304) 926-0450
(304) 926-0452 fax

Joe Manchin III, Governor
Randy C. Huffman, Cabinet Secretary
www.wvdep.org

March 11, 2009

WELL WORK PERMIT

New Well

This permit, API Well Number: 47-4902025, issued to WACO OIL & GAS CO INC, is evidence of permission granted to perform the specified well work at the location described on the attached pages and located on the attached plat, subject to the provisions of Chapter 22 of the West Virginia Code of 1931, as amended, and all rules and regulations promulgated thereunder, and to all conditions and provisions outlined in the pages attached hereto.

Notification shall be given by the operator to the Oil and Gas Inspector at least 24 hours prior to the construction of roads, locations, and/or pits for any permitted work. In addition, the well operator shall notify the same inspector 24 hours before any actual well work is commenced and prior to running and cementing casing. Spills or emergency discharges must be promptly reported by the operator to 1-800-642-3074 and to the Oil and Gas inspector.

Please be advised that form WR-35, well operators report of well work, is to be submitted to this office within 90 days of completion of drilling, as should form WR-34 Discharge Monitoring Report within 30 days of discharge of pits, if applicable. Failure to abide by all statutory and regulatory provisions governing all duties and operations hereunder may result in suspension or revocation of this permit and, in addition, may result in civil and/or criminal penalties being imposed upon the operators.

Per 35CSR-4-5.2.g this permit will expire in two (2) years from the issue date unless permitted well work is commenced. If there are any questions, please feel free to contact me at (304) 926-0499 ext. 1654.

James Martin
Chief

Operator's Well No: CHAPPELL 1940
Farm Name: CHAPPELL, DAVID C. - TRST
API Well Number: 47-4902025
Permit Type: New Well
Date Issued: 03/11/2009

Promoting a healthy environment.

- 1) Date: 2/26/2009
- 2) Operator's well number
Chappell 1940
- 3) API Well No: 47-49-02025
State County Permit

**STATE OF WEST VIRGINIA - BUREAU OF ENVIRONMENT
DIVISION OF ENVIRONMENTAL PROTECTION
OFFICE OF OIL AND GAS**

NOTICE AND APPLICATION FOR A WELL WORK PERMIT

- | | |
|--|---|
| <p>4) Surface Owner(s) to be served:</p> <p>(a) Name David C Chappell Trust <i>W</i>
Address Box 23
Mannington, WV 26582</p> <p>(b) Name
Address</p> <p>(c) Name
Address</p> | <p>5) (a) Coal Operator:
Name N/A
Address</p> <p>(b) Coal Owner(s) with Declaration
Name N/A
Address</p> <p>(c) Coal Lessee with Declaration
Name N/A
Address</p> |
| <p>6) Inspector Tristan Jenkins
Address 2310 Williams Ave
Clarksburg WV 26301
Telephone (304) - 552-3874</p> | |

TO THE PERSON(S) NAMED ABOVE TAKE NOTICE THAT:

- Included is the lease or leases or other continuing contract or contracts by which I hold the right to extract oil and gas OR
- Included is the information required by Chapter 22, Article 6, Section 8(d) of the Code of West Virginia (see page 2)

I certify that as required under Chapter 22 of the West Virginia Code I have served copies of this notice and application, a location plat, and accompanying documents pages 1 through on the above named parties, by:

- Personal Service (Affidavit attached)
- Certified Mail (Postmarked postal receipt attached)
- Publication (Notice of Publication attached)

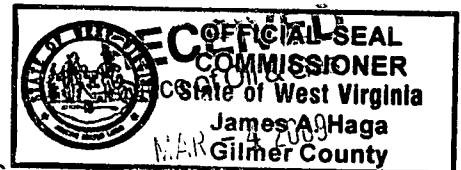
I have read and understand Chapter 22-6 and 38 CSR 11-18, and I agree to the terms and conditions of any permit issued under this application.

I certify under penalty of law that I have personally examined and am familiar with the information submitted on this application form and all attachments, and that based on my inquiry of those individuals immediately responsible for obtaining the information, I believe that the information is true, accurate, and complete.

I am aware that there are significant penalties for submitting false information, including the possibility of fine and imprisonment.

Well Operator Waco Oil & Gas Co., Inc.
By: *[Signature]* Stephen E. Holloway
Its: Land Manager
Address P.O. Box 397
Glenville, WV 26351
Telephone 304-462-5347

Subscribed and sworn before me this 26th day of February, 2009
[Signature] Notary Public
My commission expires *12/14/2007*



WV Department of
Environmental Protection

West Virginia Department of Environmental Protection
Office of Oil and Gas

NOTICE TO SURFACE OWNERS

The well operator named below is preparing to file for a permit from the state to drill a new well. Before a well work permit can be filed with the Chief of the Office of Oil and Gas, the well operator is required to have given notice of the right to request water well or spring analytical testing. This notice shall be given to the owners or occupants of land which have a water well or spring being utilized for human consumption, domestic animals, or other general use and which is located within 1000 feet of the proposed well site.

With this form, the operator is giving you notice of your right to request analytical testing. The operator is required to sample and analyze the water wells or springs of all owners or occupants who request it. Therefore, if you wish to have your water well or spring tested, contact the operator named below.

All sampling shall be completed prior to drilling. Within thirty (30) days of the receipt of such sample analyses the operator shall submit the results to the Chief of the Office of Oil and Gas and to the owners or occupants who may have requested them.

If no water well or spring is located within 1000 feet, the Chief may require the operator to sample and analyze water from a water well or spring within 2000 feet of the proposed well site.

Be advised, you have the right to sample and analyze any water supply at your own expense.

The laboratory used by the operator to analyze the samples will be approved by the Chief. The operator named below has decided to use the following laboratory to analyze the water samples:

<u> X </u>	Contractor Name	Reliance Laboratories – Bridgeport, WV
_____	Well operator's private laboratory	
Well Operator	WACO Oil & Gas Co., Inc.	
Address	P.O. Box 397	
	Glenville, WV 26351	
Telephone	(304) 462-5347	


FOR OPERATOR'S USE ONLY: Below, or on an attached page, list those persons which were given this notice. Place an asterisk beside the one(s) that contacted you and requested sampling and analyses. If there were no requests made, indicate by underlining which one you have selected to sample and analyze. If there are no water wells or springs within 1000 feet of the proposed site please indicate such.

NOTE: X There appears to be no potable water sources within 1,000', therefore there will be no tests run.

_____ There appears to be _____ potable water sources within 1,000', therefore tests will be offered and samples taken as required.

RECEIVED
Office of Oil & Gas
MAR - 4 2009
WV Department of
Environmental Protection

CHAPPELL 1940 WATER



NORTH

HUPP Surveying & Mapping

P.O. BOX 647 GRANTSVILLE, WV 26147
PH: (304)354-7035 E-MAIL: hupp@ironinternet.net

1" = 1000'
Mannington Quad

WACO Oil & Gas Co., Inc.
P.O. Box 397
Glenville, WV 26351

WV Department of Protection

STATE OF WEST VIRGINIA
DIVISION OF ENVIRONMENTAL PROTECTION, OFFICE OF OIL AND GAS
CONSTRUCTION AND RECLAMATION PLAN AND SITE REGISTRATION APPLICATION FORM
GENERAL PERMIT FOR OIL AND GAS PIT WASTE DISCHARGE

Operator Name Waco Oil & Gas Co. Inc. OP Code

Watershed Trib of Plum Run Quadrangle Mannington 7.5'

Elevation 1436 County Marion District Lincoln

Will a synthetic liner be used in the pit ? yes.

Proposed Disposal Method For Treated Pit Wastes:

- Land Application
- Underground Injection (UIC Permit Number)
- Reuse (at API Number)
- Off Site Disposal (Supply form WW -9 for disposal location)
- Other (Explain Neutral treated water will be land applied. The other will be hauled


away)

Proposed Work For Which Pit Will Be Used:

- Drilling
- Workover
- Other (Explain)
- Swabbing
- Plugging

I certify that I understand and agree to the terms and conditions of the GENERAL WATER POLLUTION PERMIT issued on June 14, 1994, by the Office of Oil and Gas of the West Virginia Division of Environmental Protection. I understand that the provisions of the permit are enforceable by law. Violations of any term and condition of the general permit and/or other applicable law or regulation can lead to enforcement action.

I certify under penalty of law that I have personally examined and am familiar with the information submitted on this application form and all attachments thereto and that, based on my inquiry of those individuals immediately responsible for obtaining the information, I believe that the information is true, accurate, and complete. I am aware that there are significant penalties for submitting false information, including the possibility of fine or imprisonment.

Company Official Signature 

Company Official (Typed Name) Stephen E. Holloway

Company Official Title Land Manager


RECEIVED
Office of Oil & Gas
FEB - 4 2009

Subscribed and sworn before me this 26th day of February

WV Department of Environmental Protection
16 2009

My Commission expires 12/14/2017

Notary Public



49-02025

LEGEND

Property Boundary		Diversion	
Road		Spring	
Existing Fence		Wet Spot	
Planned Fence		Drain Pipe with size in inches	
Stream Drain		Waterway	
Open Ditch		Cross Drain	
Rock		Artificial Filter Strip	
North		Pit: cut walls	
Buildings		Pit: compacted fill walls	
Water Wells		Area for Land Application of Pit Waste	
Drill Site			

Proposed Revegetation Treatment: Acres Disturbed 2.5 Prevegetation pH

Lime 3 Tons/acre or to correct to pH 6.5

Fertilizer (10-20-20 or equivalent) 500 lbs/acre (500 lbs minimum)

Mulch hay 2/ fiber 3/4 Tons/acre

Seed Mixtures

Area I		Area II	
Seed Type	Lbs/acre	Seed Type	Lbs/acre
Orchardgrass	35		
Timothy	15		
Alsike Clover	5		

Attach:

Drawing(s) of road, location, pit and proposed area for land application.

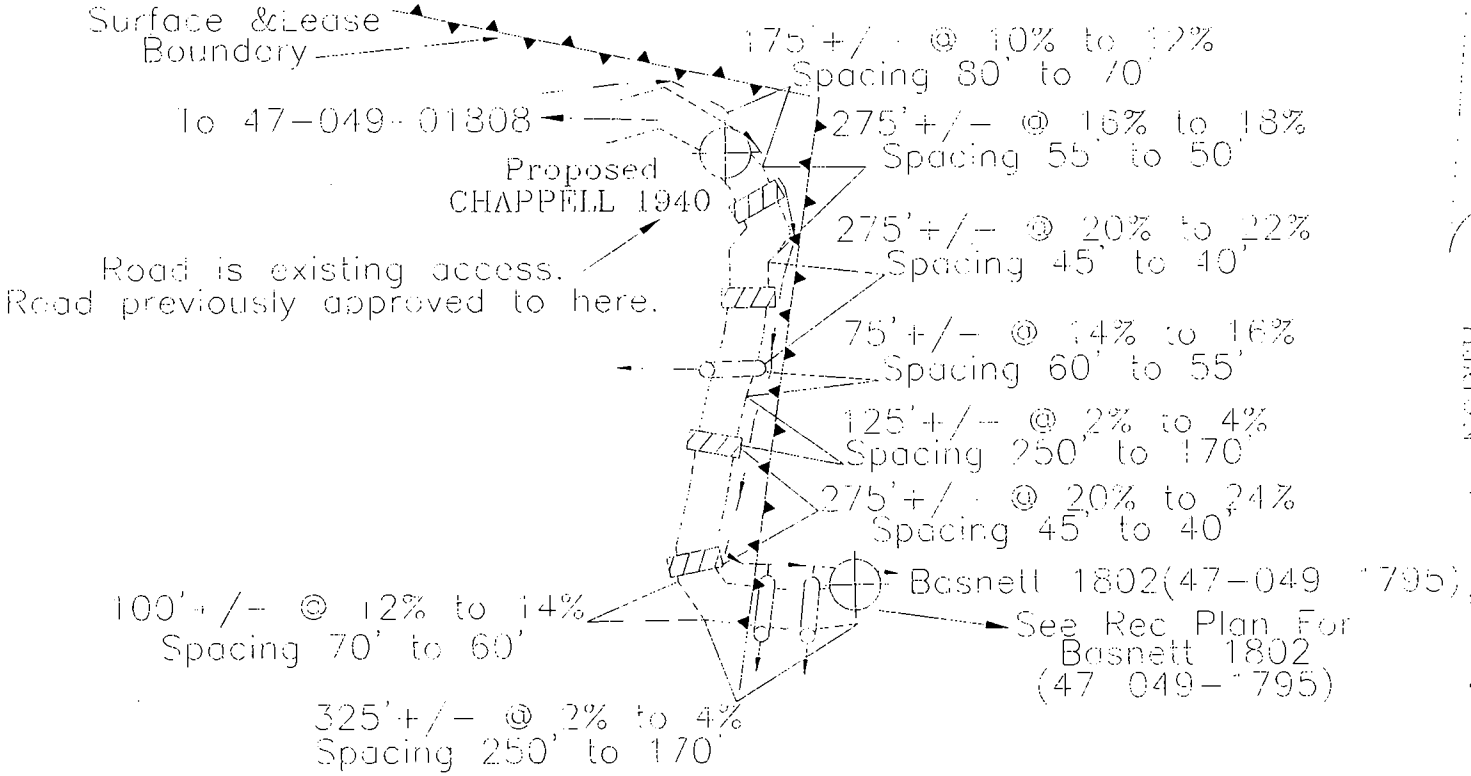
Photocopied section of involved 7.5' topographic sheet.

Plan Approved by:

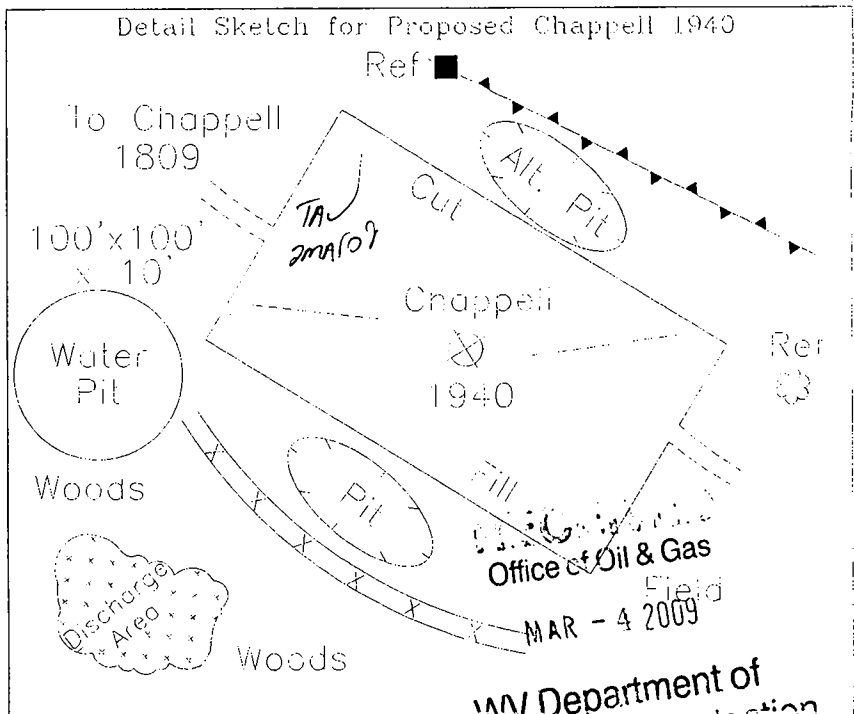
Title: Oil & Gas Inspector

Date: 2/21/09

Waco Oil & Gas Co., Inc. CHAPPELL 1940



NORTH
Drawing No. To Scale



Install Minimum 12" Culvert

ALL ROADS SHOWN HEREON ARE EXISTING UNLESS OTHERWISE NOTED AND SHALL BE MAINTAINED IN ACCORDANCE WITH DEP OIL AND GAS BHP MANUAL ENTRANCES AT COUNTY/STATE ROADS SHALL BE MAINTAINED IN ACCORDANCE WITH WV DOT REGULATIONS. SEPARATE PERMITS MAY BE REQUIRED BY THE DOT.

SEDIMENT BASINS TRAPS AND APPROPRIATE EROSION CONTROL BARRIERS ARE TO BE CONSTRUCTED AT ALL CULVERT AND CROSS DRAIN INLETS AND OUTLETS AS REQUIRED IN THE WV DEP OIL AND GAS BHP MANUAL. FIELD CONDITIONS (ROCK OUTCROPPINGS AND BEDROCK) MAY PROHIBIT INLET TRAPS BEING INSTALLED. WHEN THESE CONDITIONS EXIST ADDITIONAL EROSION CONTROL MEASURES SHALL BE EVALUATED AND UTILIZED.

EARTHWORK CONTRACTORS ARE RESPONSIBLE FOR NOTIFICATION TO THE OPERATOR AND INSPECTOR PRIOR TO ANY DEVIATION FROM THIS PLAN.

CONTRACTORS/COMPANY ARE RESPONSIBLE FOR LOCATING UTILITIES WHETHER SHOWN ON THIS PLAN OR NOT.

TEMPORARY SEED AND MULCH ALL SLOPES AFTER CONSTRUCTION OF LOCATION.

CUT AND STACK ALL TIMBER ABOVE 6-INCHES AND ABOVE.

STACK BRUSH BELOW LOCATION FOR SEDIMENT CONTROL.

WV Department of
Protection

HUPP Surveying & Mapping

Drafted BY:

Date Drafted:

Job Number


P.O. BOX 647 GRANTSVILLE, WV 26147
PH (304)354-7035 E-MAIL hupp@frontiernet.net

JH

02/24/09

WE0061531

CHAPPELL 1940



NORTH

HUPP Surveying & Mapping

P.O. BOX 647 GRANTSVILLE, WV 26147
PH: (304)354-7035 E-MAIL: hupp@ironinternet.net

1" = 1000'
Mannington Quad

WV Department of
 WACO Oil & Gas Co., Inc. Protection
 P.O. Box 397
 Glenville, WV 26351

Instructions to Surface Owners (cont.)

If you do not own any interest in the surface tract, please forward these materials to the true owner immediately if you know who it is. Also, please notify the well operator and the Office of Oil and Gas

NOTE: YOU ARE NOT REQUIRED TO FILE ANY COMMENT.
WHERE TO FILE COMMENTS AND OBTAIN ADDITIONAL INFORMATION:

Chief, Office of Oil and Gas
Division of Environmental Protection
601 57th Street SE
Charleston, WV 25304
(304) 926-0450

OR) District Oil and Gas Inspector
(Name and address listed on obverse
side of this notice)

Time limits and methods for filing comments. The law requires these materials to be served on or before the date the operator files his application. You have **FIFTEEN (15) DAYS** after the filing date to file your comments. Comments must be filed in person or received in the mail by the Chief's office by the time stated above. You may call the Chief's office to be sure of the date. Check with your postmaster to ensure adequate delivery time or to arrange special expedited handling. If you have been contacted by the well operator and you have signed a "voluntary statement of no objection" to the planned work described in these materials, then the permit may be issued at any time.

Comments must be in writing. Your comments must include your name, address, and telephone number (if you have a telephone), the well operator's name and well number, and the approximate location of the proposed well site including the district and county from the application. You may add other documents, such as sketches, maps or photographs to support your comments.

The Chief has the power to deny or condition a well work permit based on comments on the following grounds:

- 1) The proposed well work will constitute a hazard to the safety of persons
- 2) The soil erosion and sediment control plan is not adequate or effective;
- 3) Damage would occur to publicly owned lands or resources;
- 4) The proposed well work fails to protect fresh water sources or supplies;
- 5) The applicant has committed a substantial violation of a previous permit, or a substantial violation of one or more of the rules promulgated under Chapter 22, and has failed to abate or seek review of the violation..."

If you want a copy of the permit as it is issued or a copy of the order denying the permit, you should request a copy from the Chief.

List of Water testing Laboratories. The Office maintains a list of water testing laboratories which you can hire to test your water to establish water quality prior to and after drilling. Contact the Chief to obtain a copy.

VOLUNTARY STATEMENT OF NO OBJECTION

I hereby state that I have read the instructions to the surface owners and that I have received copies of a Notice and Application for a Well Work Permit on Form WW-2A, and attachments consisting of pages 1 through including a work order on Form WW-2B, a survey plat, and a soil and erosion plan, all for proposed well work on my surface land as described therein.

I further state that I have no objection to the planned work described in these materials, and I have no objection to a permit being issued based on those materials.

(For execution by natural person)

(For execution by corporation, etc.)

Dan Chappell
(Signature)

Date 16 February 2011

Name _____

By _____

Its _____ Date _____

_____ Date _____

(Signature)

Mannington

Operator: WACO OIL & GAS CO INC

API: 4902025

WELL No: CHAPPELL 1940

Reviewed by: Ja Date: 3-10-09

15 Day End of Comment: W

CHECKLIST FOR FILING A PERMIT

New Well

- WW-2B
- Inspector signature on WW-2B
- WW-2A (Notarized)
- Certified Mail Receipts, Waivers, or Affidavits of Personal Service
- Surface Owner Waiver
- Coal Owner / Lessee / Operator Waiver
- WW-2A-1 (Signed) Showing Book/Page Number and Royalty Percentage
- WW-2B-1 (Names, addresses, and spot on topographical map listed as water testing)
- WW-9 (Page 1 & 2) (Notarized)
- Inspector Signature on WW-9
- Reclamation plan
- Topographic Map of location of well
- Mylar Plat (Signed and Sealed) (Surface owner on plat matches WW-2A)
- Bond
- Company is Registered with the SOS
- Worker's Compensation / Unemployment Insurance account is OK
- 2. \$650.00 check (\$550.00 if no pit)