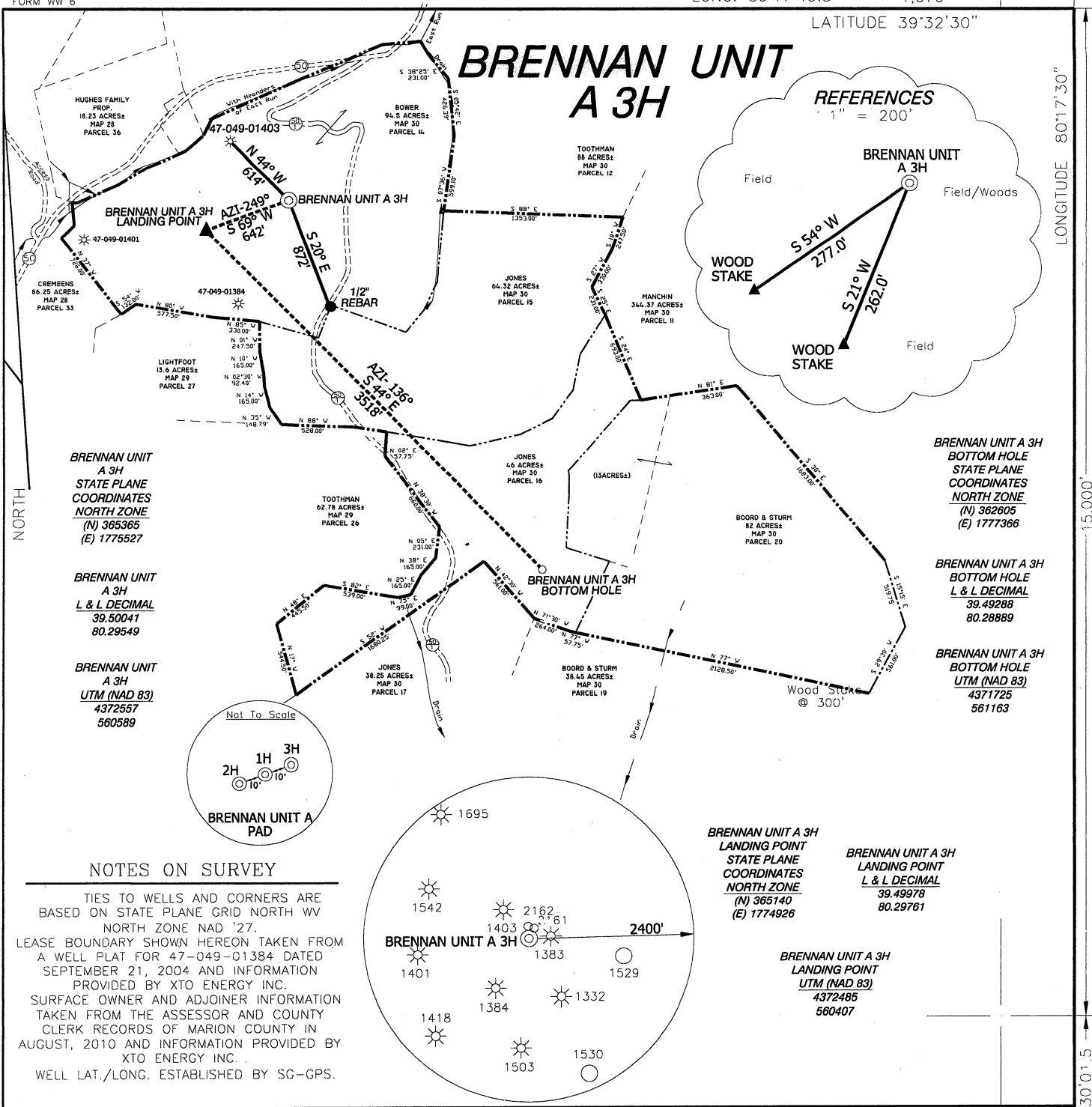



BRENNAN UNIT A 3H



I THE UNDERSIGNED, HEREBY CERTIFY THAT THIS PLAT IS CORRECT TO THE BEST OF MY KNOWLEDGE AND BELIEF AND SHOWS ALL THE INFORMATION REQUIRED BY LAW AND THE REGULATIONS ISSUED AND PRESCRIBED BY THE DIVISION OF ENVIRONMENTAL PROTECTION.

P.S. 834

HUPP Surveying & Mapping
 P.O. Box 647 Grantsville, WV 26147
 (304) 354-7035 EMAIL: hupp@frontiernet.net



(+) DENOTES LOCATION OF WELL ON UNITED STATES TOPOGRAPHIC MAPS.
 DATE JULY 15, 20 11
 OPERATORS WELL NO. BRENNAN UNIT A 3H
 API WELL NO. 47-049-02166 H
 STATE COUNTY PERMIT

MINIMUM DEGREE OF ACCURACY 1/2500 FILE NO. W1745 (BK49-2)
 PROVEN SOURCE OF ELEVATION SG-GPS(OPUS) SCALE 1" = 1000'

STATE OF WEST VIRGINIA
 DIVISION OF ENVIRONMENTAL PROTECTION
 OFFICE OF OIL AND GAS

WELL TYPE : OIL GAS X LIQUID INJECTION WASTE DISPOSAL IF "GAS" PRODUCTION X STORAGE DEEP SHALLOW X

LOCATION :
 ELEVATION 1,256' WATERSHED EAST RUN
 DISTRICT LINCOLN COUNTY MARION QUADRANGLE MANNINGTON 7.5'

SURFACE OWNER RICHARD & JOCELYN BOWER ACREAGE 94.5±
 ROYALTY OWNER JOHN E. BRENNAN, et al LEASE ACREAGE 204.82±

PROPOSED WORK :
 DRILL X CONVERT DRILL DEEPER REDRILL FRACTURE OR STIMULATE X PLUG OFF OLD FORMATION PERFORATE NEW FORMATION PLUG AND ABANDON CLEAN OUT AND REPLUG **09/23/2011**

PHYSICAL CHANGE IN WELL (SPECIFY) TARGET FORMATION MARCELLUS
 ESTIMATED DEPTH TVD- 7,600' MD-11,000'

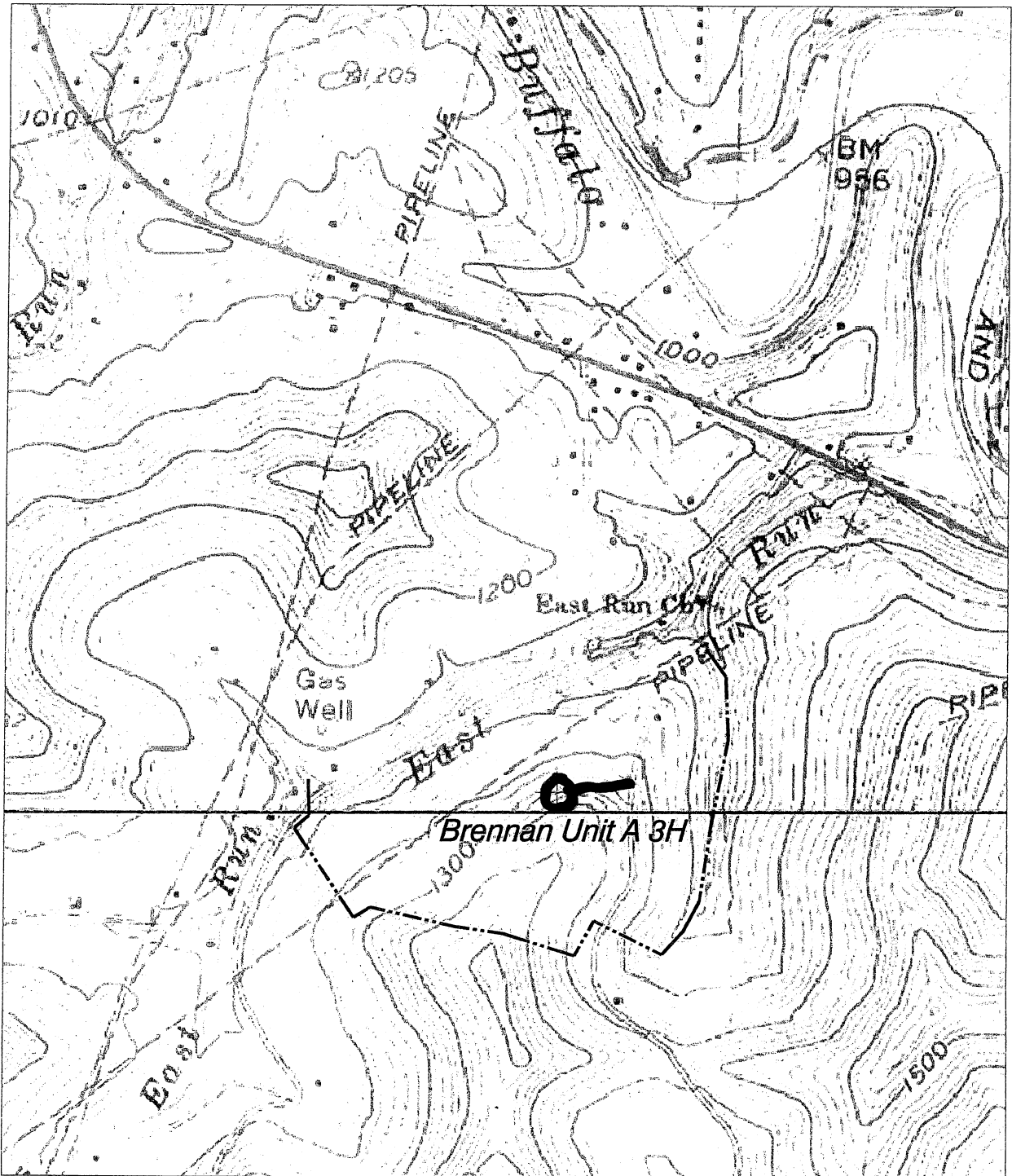
WELL OPERATOR XTO ENERGY INC. DESIGNATED AGENT GARY BEALL
 ADDRESS 810 HOUSTON STREET FORT WORTH, TX 76102 ADDRESS P.O. BOX 1008 JANE LEW, WV 26378

LONGITUDE 80°17'30" 15,000' LAT. 39°30'01.5"

Form W-9

XTO ENERGY INC. Brennan Unit A 3H

49-02166H
Page 1 of 1



HUPP Surveying & Mapping

P.O. BOX 647 GRANTSVILLE, WV 26147
PH: (304)354-7035 E-MAIL: hupp@frontiernet.net

1" = 1000'
Mannington Quad

09/23/2011

XTO ENERGY INC.
810 Houston Street
Fort Worth, TX 76102