

LATITUDE 39° 35' 00"

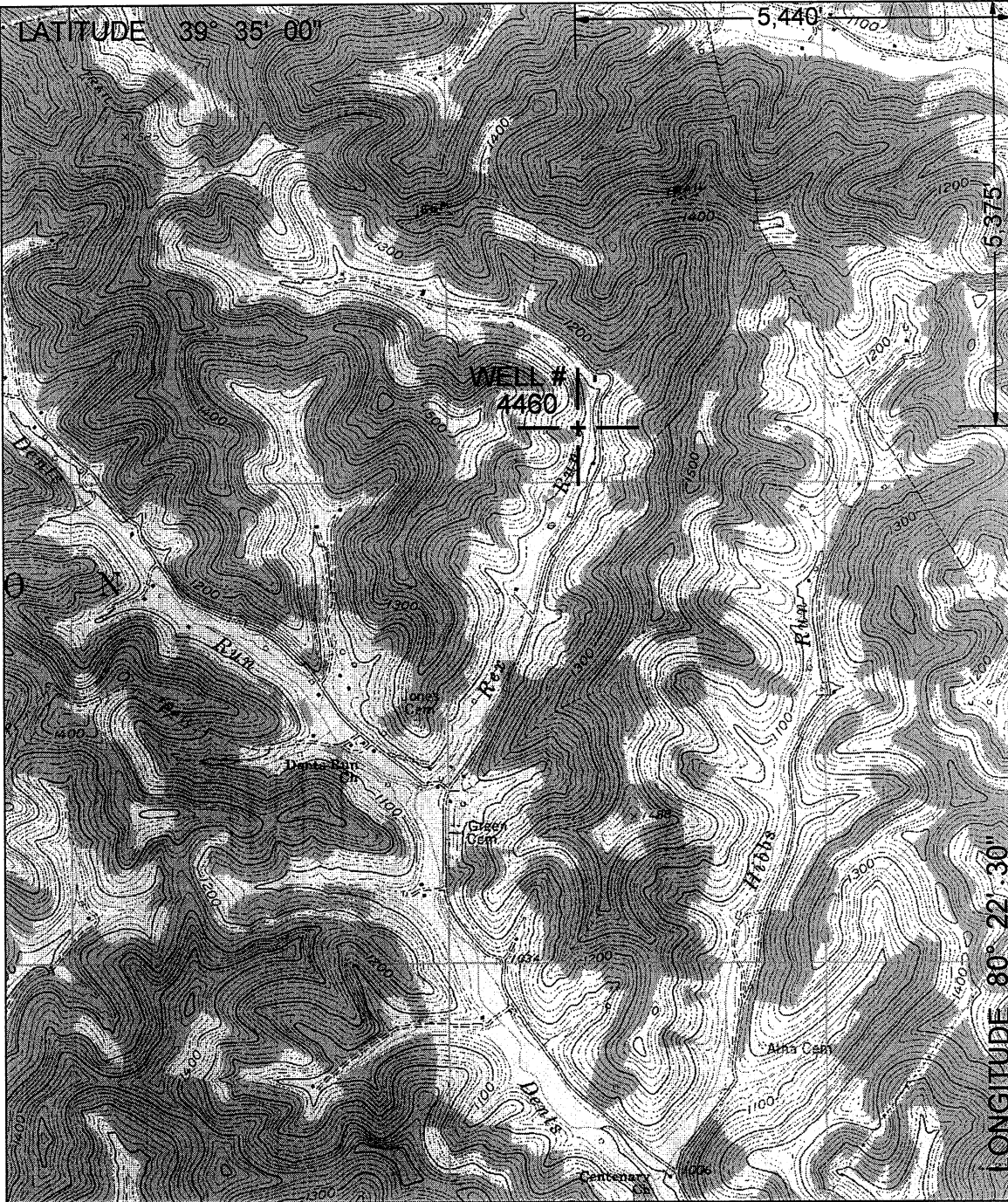
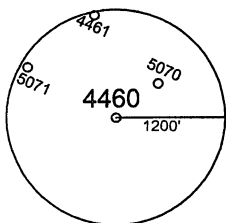
5,440'

6,375'

WELL # 4460

NORTH

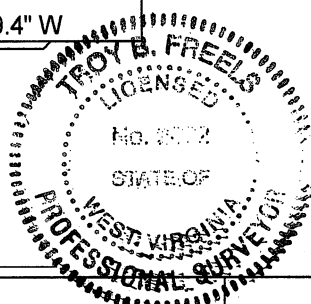
SURROUNDING WELLS WITHIN 1200' RADIUS



LONGITUDE 80° 22' 30"

|                      |             |                      |  |
|----------------------|-------------|----------------------|--|
| UTM Z17N NAD83 CONUS |             | LAT/LONG NAD27 CONUS |  |
| NORTHING             | 4,380,048 M | 39° 34' 06.7" N      |  |
| EASTING              | 552,047 M   | 80° 23' 39.4" W      |  |

I THE UNDERSIGNED, HEREBY CERTIFY THAT THIS PLAT IS CORRECT TO THE BEST OF MY KNOWLEDGE AND BELIEF AND SHOWS ALL THE INFORMATION REQUIRED BY LAW AND THE REGULATIONS ISSUED AND PRESCRIBED BY THE DEPARTMENT OF ENVIRONMENTAL PROTECTION. P.S. 2002



(+) DENOTES LOCATION OF WELL ON UNITED STATES TOPOGRAPHIC MAPS.

DATE NOVEMBER 16, 20 11

OPERATORS WELL NO. 4460

API WELL NO. 47 - 49 - 02197P PERMIT

MINIMUM DEGREE OF ACCURACY: 1/2500  
 FILE NO.: GLOVER GAP 6.DWG  
 SCALE: 1"=2000'  
 PROVEN SOURCE OF ELEVATION: COMPANY NETWORK TIED INTO U.S.G.S.

WV DEP OFFICE OF OIL AND GAS

601 57TH ST., CHARLESTON, WV 25304



WELL TYPE: OIL  GAS  LIQUID INJECTION  WASTE DISPOSAL  PRODUCTION  STORAGE  DEEP  SHALLOW

LOCATION: ELEVATION: 1100.44' WATERSHED: REX RUN OF DENTS RUN OF BUFFALO CREEK

DISTRICT: MANNINGTON COUNTY: MARION QUADRANGLE: GLOVER GAP, WV 7.5'

SURFACE OWNER: MATTHEW D. STILES ACREAGE: 13.83± ACRES

ROYALTY OWNER: LEASE ACREAGE:

PROPOSED WORK: LEASE NO.:

DRILL: CONVERT: DRILL DEEPER: REDRILL: FRACTURE OR STIMULATE: PLUG AND ABANDON:

PLUG OFF OLD FORMATION: PERFORATE NEW FORMATION: CLEAN OUT AND REPLUG: OTHER:

PHYSICAL CHANGE IN WELL (SPECIFY): TARGET FORMATION: NONE

ESTIMATED DEPTH:

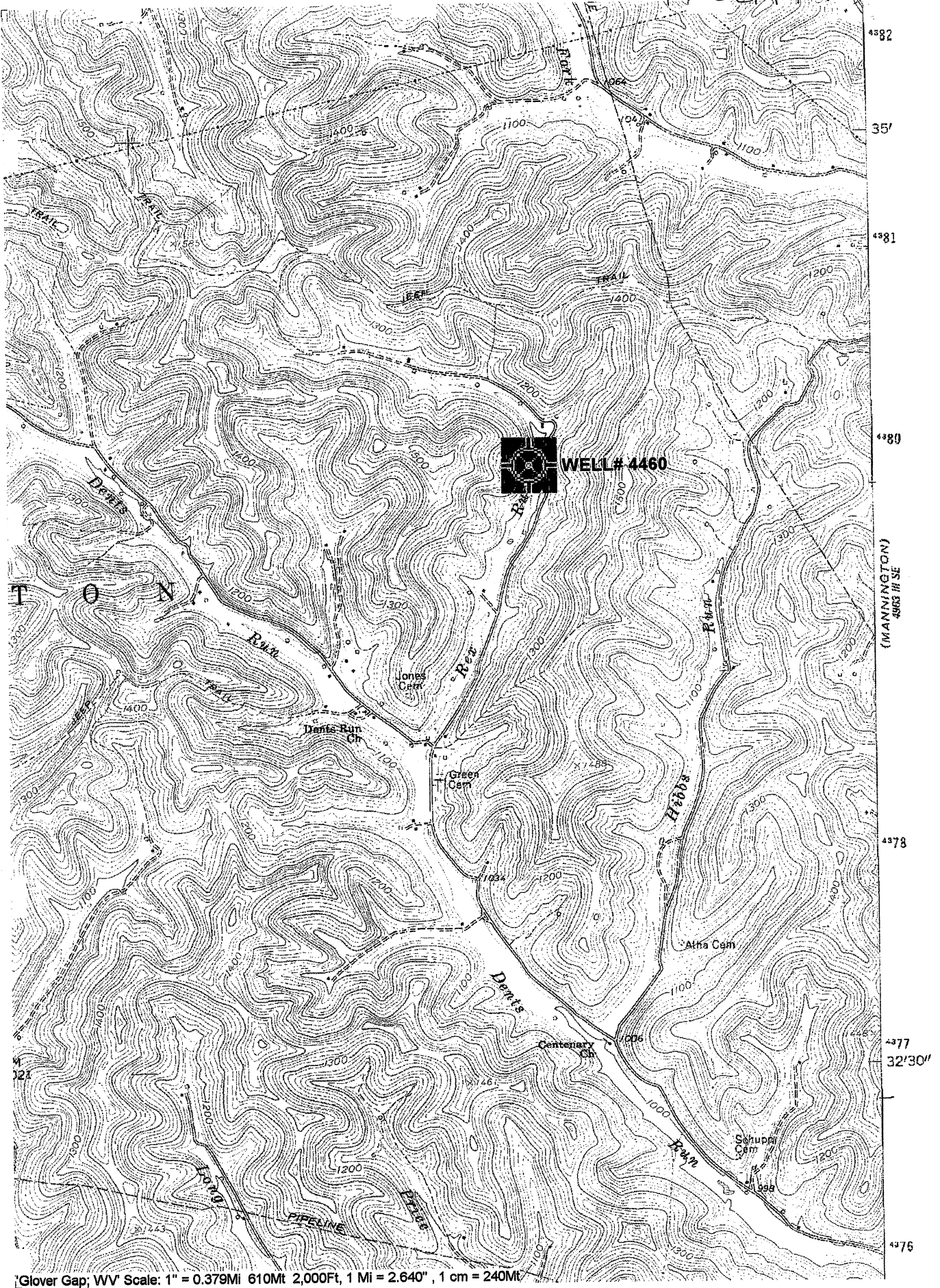
WELL OPERATOR: CONSOLIDATION COAL COMPANY DESIGNATED AGENT: RONNIE HARSH

ADDRESS: 1 BRIDGE ST., MONONGAH, WV 26554 ADDRESS: 1 BRIDGE ST., MONONGAH, WV 26554

COUNTY NAME PERMIT



49-021971



49-02197P

WW-7  
8-30-06



West Virginia Department of Environmental Protection  
Office of Oil and Gas  
**WELL LOCATION FORM: GPS**

API: 47-049- WELL NO.: 4460

FARM NAME: Newton Hibbs

RESPONSIBLE PARTY NAME: \_\_\_\_\_

COUNTY: Marion DISTRICT: Mannington

QUADRANGLE: Glover Gap

SURFACE OWNER: Matthew D. Stiles

ROYALTY OWNER: \_\_\_\_\_

UTM GPS NORTHING: 4,380,048 m

UTM GPS EASTING: 552,047 m GPS ELEVATION: 335 m

The Responsible Party named above has chosen to submit GPS coordinates in lieu of preparing a new well location plat for a plugging permit or assigned API number on the above well. The Office of Oil and Gas will not accept GPS coordinates that do not meet the following requirements:

- Datum: NAD 1983, Zone: 17 North, Coordinate Units: meters, Altitude: height above mean sea level (MSL) – meters.
- Accuracy to Datum – 3.05 meters
- Data Collection Method:

Survey grade GPS \_\_\_\_\_: Post Processed Differential \_\_\_\_\_  
Real-Time Differential \_\_\_\_\_

Mapping Grade GPS X: Post Processed Differential X  
Real-Time Differential \_\_\_\_\_

- Letter size copy of the topography map showing the well location.**

I the undersigned, hereby certify this data is correct to the best of my knowledge and belief and shows all the information required by law and the regulations issued and prescribed by the Office of Oil and Gas.

[Signature]  
Signature

Professional Surveyor  
Title

November 16, 2011  
Date

RECEIVED  
Office of Oil & Gas  
NOV 29 2011  
West Virginia Department of  
Environmental Protection