
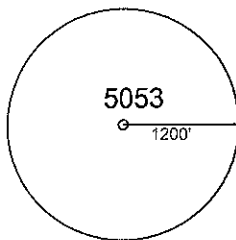


LATITUDE 39° 35' 00"

3,220

NORTH

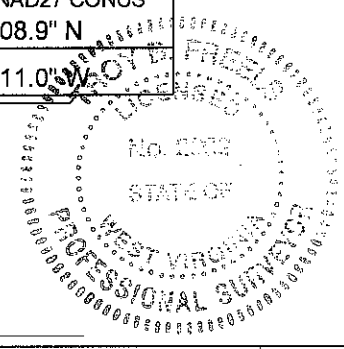
SURROUNDING WELLS  
WITHIN 1200' RADIUS



LONGITUDE 80° 22' 30"

|                      |             |                      |  |
|----------------------|-------------|----------------------|--|
| UTM Z17N NAD83 CONUS |             | LAT/LONG NAD27 CONUS |  |
| NORTHING             | 4,378,272 M | 39° 33' 08.9" N      |  |
| EASTING              | 552,737 M   | 80° 23' 11.0" W      |  |


I THE UNDERSIGNED, HEREBY CERTIFY THAT THIS PLAT IS CORRECT TO THE BEST OF MY KNOWLEDGE AND BELIEF AND SHOWS ALL THE INFORMATION REQUIRED BY LAW AND THE REGULATIONS ISSUED AND PRESCRIBED BY THE DEPARTMENT OF ENVIRONMENTAL PROTECTION.  
P.S. 2002



(+) DENOTES LOCATION OF WELL ON UNITED STATES TOPOGRAPHIC MAPS.  
DATE DECEMBER 20, 20 11  
OPERATORS WELL NO. 5053  
API WELL NO. 47 - 49 - 02201P  
STATE COUNTY PERMIT

MINIMUM DEGREE OF ACCURACY: 1/2500 FILE NO.: GLOVER GAP 6.DWG  
PROVEN SOURCE OF ELEVATION: COMPANY NETWORK TIED INTO U.S.G.S. SCALE: 1"=2000'

**WV DEP**  
**OFFICE OF OIL AND GAS**  
601 57TH ST., CHARLESTON, WV 25304



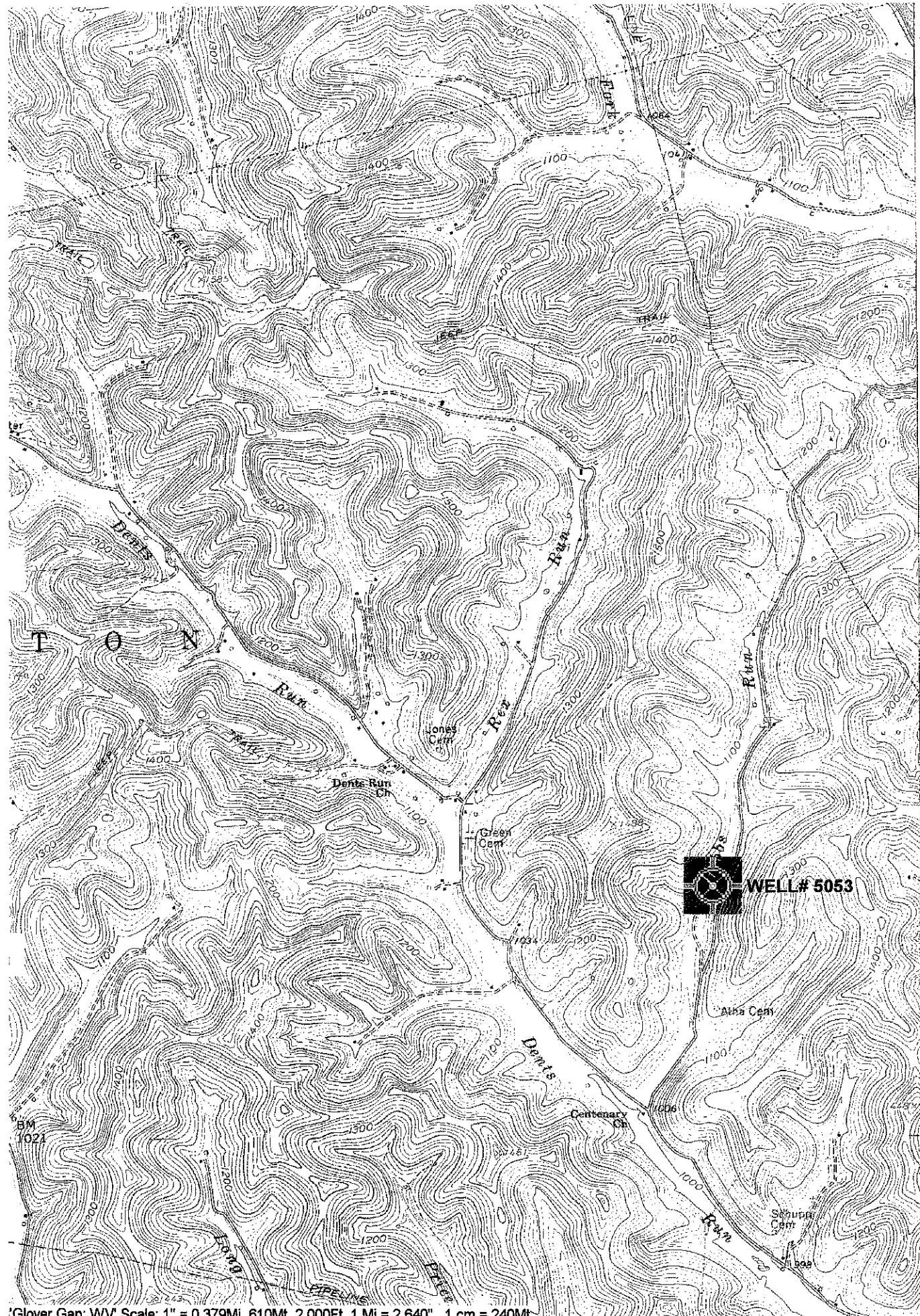
WELL TYPE: OIL  GAS  LIQUID INJECTION  WASTE DISPOSAL  PRODUCTION  STORAGE  DEEP  SHALLOW

LOCATION: ELEVATION: 1042.08' WATERSHED: HIBBS RUN OF DENTS RUN OF BUFFALO CREEK  
DISTRICT: MANNINGTON COUNTY: MARION QUADRANGLE: GLOVER GAP, WV 7.5'  
SURFACE OWNER: CONSOLIDATION COAL COMPANY ACREAGE: 131.1± ACRES  
ROYALTY OWNER: \_\_\_\_\_ LEASE ACREAGE: \_\_\_\_\_  
PROPOSED WORK: \_\_\_\_\_ LEASE NO.: \_\_\_\_\_  
DRILL: \_\_\_\_\_ CONVERT: \_\_\_\_\_ DRILL DEEPER: \_\_\_\_\_ REDRILL: \_\_\_\_\_ FRACTURE OR STIMULATE: \_\_\_\_\_ PLUG AND ABANDON:   
PLUG OFF OLD FORMATION: \_\_\_\_\_ PERFORATE NEW FORMATION: \_\_\_\_\_ CLEAN OUT AND REPLUG: \_\_\_\_\_ OTHER: \_\_\_\_\_  
PHYSICAL CHANGE IN WELL (SPECIFY): \_\_\_\_\_ TARGET FORMATION: NONE  
ESTIMATED DEPTH: \_\_\_\_\_

WELL OPERATOR: CONSOLIDATION COAL COMPANY DESIGNATED AGENT: RONNIE HARSH  
ADDRESS: 1 BRIDGE ST., MONONGAH, WV 26554 ADDRESS: 1 BRIDGE ST., MONONGAH, WV 26554

COUNTY NAME  
PERMIT

44-022017



4382  
 35'  
 4381  
 4380  
 (MANNINGTON)  
 4863 III SE  
 4378  
 4377  
 32'30"

[Glover Gap; WV] Scale: 1" = 0.379Mi 610Mt 2,000Ft, 1 Mi = 2.640", 1 cm = 240Mt