

AFFIDAVIT OF PLUGGING AND FILLING WELL

AFFIDAVIT SHOULD BE MADE IN TRIPPLICATE, one copy mailed to the Division, one copy to be retained by the Well Operator and the third copy (and extra copies if required) should be mailed to each coal operator at their respective addresses.

CONSOLIDATION COAL CO.  
Coal Operator or Owner  
1 BRIDGE STREET MONONGAH, WV 26554  
Address  
CONSOLIDATION COAL CO.  
Coal Operator or Owner  
1 BRIDGE STREET MONONGAH, WV 26554  
Address  
THOMAS LEE SNODGRASS  
Lease or Property Owner  
291 EVANS RUN ROAD MANNINGTON, WV 26682  
Address

CONSOLIDATION COAL CO.  
Name of Well Operator  
1 BRIDGE STREET MONONGAH, WV 26554  
Complete Address  
GLOVER GAP 7.5'  
Well Location  
MANNINGTON  
District  
MARION  
County  
5357  
Well No.  
SNODGRASS, THOMAS LEE  
Farm

STATE INSPECTOR SUPERVISING PLUGGING 

AFFIDAVIT

STATE OF WEST VIRGINIA,  
County of MONONGALIA ss:

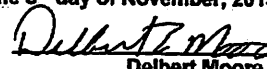

DELBERT MOORE and KEVIN WRIGHT being first duly sworn according to law depose and say that they are experienced in the work of plugging and filling oil and gas wells and were employed by Consolidation Coal Company well operator, and participated in the work of plugging and filling the above well, that said work was commenced on the 22<sup>nd</sup> day of October, 2013 and that the well was plugged in the following manner:

Sand or Zone Record Formation	Filling Material	Casing/Tubing Size	Casing Pulled	Casing Left In
Cleaned 12 1/4" hole from the surface to 191'. Reduced hole to 9 7/8". Cleaned 9 7/8" hole from 191' to 1200'. Cleaned 9 7/8" hole through the Pittsburgh Coal seam from 952' to 960'. Reduced hole to 6 1/2". Clean 6 1/2" hole from 1200' to 1236'. Tag solid plug at 1236'. Left 20' of 16" conductor casing in the hole from the surface to 20'.		16" Conductor	0'	20'
<p><b>Cemented hole from 1236' back to surface as follows:</b> From 1236' to 852' with 165 sacks of Supertropic Cement with dye. From 852' to surface with 240 sacks of Superlite Cement A total of 405 sacks of cement were used to fill the hole from 1236' back to surface. Cement did circulate at the surface.</p>				
<b>Coal Seams</b>		<b>Description of Monument</b>		
<b>Pittsburgh</b>	<b>(952' - 960')</b>	77" of 7" casing w/ company name, well number, permit number and date cemented stated on 7" casing. Well marker will be attached to cement plug at ground level.		

RECEIVED  
Office of Oil & Gas  
JAN 02 2014  
WV Department of  
Environmental Protection

... and that the work of plugging and filling said well was completed on the 5<sup>th</sup> day of November, 2013

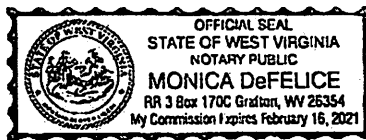
And further deponents saith not.

  
Delbert Moore  
  
Kevin S. Wright

Sworn to and subscribed before me this 18<sup>th</sup> day of November

  
Notary Public

My commission expires:



Permit No. 47-049-02277-P  
Well No. 5357

01/10/2014