



**west virginia** department of environmental protection

Office of Oil and Gas  
601 57th Street SE  
Charleston, WV 25304  
(304) 926-0450  
(304) 926-0452 fax

Earl Ray Tomblin, Governor  
Randy C. Huffman, Cabinet Secretary  
www.dep.wv.gov

October 30, 2014

**WELL WORK PERMIT**  
**Horizontal 6A Well**

This permit, API Well Number: 47-4902320, issued to TRANS ENERGY, INC., is evidence of permission granted to perform the specified well work at the location described on the attached pages and located on the attached plat, subject to the provisions of Chapter 22 of the West Virginia Code of 1931, as amended, and all rules and regulations promulgated thereunder, and to all conditions and provisions outlined in the pages attached hereto. Notification shall be given by the operator to the Oil and Gas Inspector at least 24 hours prior to the construction of roads, locations, and/or pits for any permitted work. In addition, the well operator shall notify the same inspector 24 hours before any actual well work is commenced and prior to running and cementing casing. Spills or emergency discharges must be promptly reported by the operator to 1-800-642-3074 and to the Oil and Gas inspector.

Please be advised that form WR-35, Well Operators Report of Well Work is to be submitted to this office within 90 days completion of permitted well work, as should form WR-34 Discharge Monitoring Report within 30 days of discharge of pits, if applicable. Failure to abide by all statutory and regulatory provisions governing all duties and operations hereunder may result in suspension or revocation of this permit and, in addition, may result in civil and/or criminal penalties being imposed upon the operators.

In addition to the applicable requirements of this permit, and the statutes and rules governing oil and gas activity in WV, this permit may contain specific conditions which must be followed. Permit conditions are attached to this cover letter.

Per 35CSR-4-5.2.g this permit will expire in two (2) years from the issue date unless permitted well work is commenced. If there are any questions, please feel free to contact me at (304) 926-0499 ext. 1654.



James Martin  
Chief

Operator's Well No: FREELAND 3H  
Farm Name: FREELAND, ET AL  
**API Well Number: 47-4902320**  
**Permit Type: Horizontal 6A Well**  
Date Issued: 10/30/2014

**Promoting a healthy environment.**

**10/31/2014**

# PERMIT CONDITIONS

West Virginia Code § 22-6A-8(d) allows the Office of Oil and Gas to place specific conditions upon this permit. Permit conditions have the same effect as law. Failure to adhere to the specified permit conditions may result in enforcement action.

## CONDITIONS

---

1. The entire well pad shall be bermed so as to prevent runoff from leaving the pad during drilling and completion operations.
2. This proposed activity may require permit coverage from the United States Army Corps of Engineers (USACE). Through this permit, you are hereby being advised to consult with USACE regarding this proposed activity.
3. If the operator encounters an unanticipated void, or an anticipated void at an unanticipated depth, the operator shall notify the inspector within 24 hours. Modifications to the casing program may be necessary to comply with W. Va. Code § 22-6A-5a (12), which requires drilling to a minimum depth of thirty feet below the bottom of the void, and installing a minimum of twenty (20) feet of casing. Under no circumstance should the operator drill more than fifty (50) feet below the bottom of the void or install less than twenty (20) feet of casing below the bottom of the void.
4. When compacting fills, each lift before compaction shall not be more than 12 inches in height, and the moisture content of the fill material shall be within limits as determined by the Standard Proctor Density test of the actual soils used in specific engineered fill, ASTM D698, Standard Test Method for Laboratory Compaction Characteristics of Soil Using Standard Effort, to achieve 95 % compaction of the optimum density. Each lift shall be tested for compaction, with a minimum of two tests per lift per acre of fill. All test results shall be maintained on site and available for review.
5. Operator shall install signage per § 22-6A-8g (6) (B) at all source water locations included in their approved water management plan within 24 hours of water management plan activation.
6. Oil and gas water supply wells will be registered with the Office of Oil and Gas and all such wells will be constructed and plugged in accordance with the standards of the Bureau for Public Health set forth in its Legislative rule entitled *Water Well Regulations*, 64 C.S.R. 19. Operator is to contact the Bureau of Public Health regarding permit requirements. In lieu of plugging, the operator may transfer the well to the surface owner upon agreement of the parties. All drinking water wells within fifteen hundred feet of the water supply well shall be flow tested by the operator upon request of the drinking well owner prior to operating the water supply well.
7. Pursuant to the requirements pertaining to the sampling of domestic water supply wells/springs the operator shall, no later than thirty (30) days after receipt of analytical data provide a written copy to the Chief and any of the users who may have requested such analyses.
8. If any explosion or other accident causing loss of life or serious personal injury occurs in or about a well or well work on a well, the well operator or its contractor shall give notice, stating the particulars of the explosion or accident, to the oil and gas inspector and the Chief, within 24 hours of said accident.
9. During the casing and cementing process, in the event cement does not return to the surface, the oil and gas inspector shall be notified within 24 hours.
10. Operator shall provide the Office of Oil & Gas notification of the date that drilling commenced on this well. Such notice shall be provided by sending an email to [DEPOOGNotify@wv.gov](mailto:DEPOOGNotify@wv.gov) within 30 days of commencement of drilling.

4704902320

CEMENTING ADDITIVES

Type	Product no.	Usage	Properties	Product properties				
				Application temperature	Salt concentration	Anti-freezing	Specification	
Multi-functional fluid loss additives	CO610L Liquid	Water mixed	White or faint yellow viscous liquid	≤180°C	Saturated salt water	-15°C	Soluble in cold water	Cement slurry has good fluidity, and it is not extended.
	CO610S-P Powder	Dry & water mixed dual purpose	White or faint yellow powder	≤180°C	Saturated salt water	—	Soluble in cold water	High purity, small dosage, good slurry fluidity and not extended.
	CO610S-D Powder	Dry mixed	Gray powder	≤180°C	Saturated salt water	—	Partly soluble	Easy storage, long durability, good slurry fluidity and not extended.
	CO610S-T Powder	Dry & water mixed dual purpose	White powder	≤180°C	Saturated salt water	—	Soluble in cold water	Using flexibly and conveniently, slurry's fluidity is good and not extended.
AMPS copolymer	CO310L Liquid	Water mixed	Faint yellow viscous liquid	≤150°C	18% salt water	-15°C	Soluble in cold water	Slurry's fluidity is good, slight extend.
	CO310S-P Powder	Dry & water mixed dual purpose	White or faint yellow powder	≤150°C	18% salt water	—	Soluble in cold water	High purity, small dosage, good slurry fluidity and slight extended.
Moderate temperature retarder	CF310S Powder	Water mixed dual purpose	Faint yellow powder	≤150°C	18% salt water	—	Soluble in cold water	Easy storage, long compatibility with all kinds cement and it has the properties of fluid loss controlling, Cement slurry with it is slight extended.
	CH210L Liquid	Water mixed	Colorless liquid	55-110°C	18% salt water	-2°C	Soluble in cold water	—
	CH210S-P High purity powder	Dry & water mixed dual purpose	White powder	55-110°C	18% salt water	—	Soluble in cold water	High purity and low dosage.
	CH210S-D Powder	Dry mixed	Gray powder	55-110°C	18% salt water	—	Partly soluble	Easy storage and long durability.
High temperature retarder	CH210S-T Powder	Dry & water mixed dual purpose	White powder	55-110°C	18% salt water	—	Soluble in cold water	Using flexibly and conveniently
	CH310L Liquid	Water mixed	Brownish black liquid	90-150°C	18% salt water	-12°C	Soluble in cold water	Have certain dispersion.
	CH410L Liquid	Water mixed	Brown liquid	90-150°C	18% salt water	-9°C	Soluble in cold water	Have certain dispersion.
	CH310S-D Powder	Dry mixed	Gray powder	90-150°C	15% salt water	—	Partly soluble	Easy storage, long durability, strengthen grow is small.

Received  
JUL 24 2014

Office of Oil and Gas  
NY Dept. of Environmental Protection

10/31/2014

4704902320

## Attachment V - Planned Additives to be used in Fracturing or Stimulation

Product Name	Product Use	Chemical Name	CAS Number
ALPHA 1427	Biocide	Didecyl Dimethyl Ammonium Chloride	007173-51-1
		Ethanol	000064-17-5
		Glutaraldehyde (Pentanediol)	000111-30-8
		Quaternary Ammonium Compound	068424-85-1
		Water	007732-18-5
BF-7L	Buffer	Potassium Carbonate	000584-08-7
ClayCare	Clay Stabilizer	Choline Chloride	000067-48-1
		Water	007732-18-5
Enzyme G-1	Breaker	No Hazardous Components	NONE
ENZYME G-NE	Breaker	No Hazardous Components	NONE
FRW-18	Friction Reducer	Petroleum Distillate Hydrotreated Light	064742-47-8
GW-3LDF	Gel	Petroleum Distillate Blend	N/A-014
		Polysaccharide Blend	N/A-021
SCALETROL 720	Scale Inhibitor	Diethylene Glycol	000111-46-6
		Ethylene Glycol	000107-21-1
XLW-32	Crosslinker	Boric Acid	010043-35-3
		Methanol (Methyl Alcohol)	000067-56-1
APB01 (AMMONIUM PERSULFATE BREAKER)	Breaker	Ammonium Persulfate	007727-54-0
305 (LOW PH BUFFER)	Buffer	Acetic acid	000064-19-7
BXL03 Borate XL Delayed High Temp	Crosslinker	No Hazardous Components	NONE
FRW-200	Friction Reducer	No Hazardous Components	NONE
HVG01 (TURQUOISE-1 BULK)	Gelling Agent	Petroleum Distillate Hydrotreated Light	064742-47-8
KCLS-4	Clay Stabilizer	No Hazardous Components	NONE
LTB-1	Breaker	Ammonium Persulfate	N/A
		Ethanol	000064-17-5

Received

JUL 24 2014

Office of Oil and Gas  
WV Dept. of Environmental Protection

10/31/2014

4704902320

EC6110A	Biocide	Glutaraldehyde (Pentanedial)	800111-30-8
		Quaternary Ammonium Compounds	N/A-063
EC629A	Biocide	No Hazardous Components	NONE
WBK-133 OXIDIZER	Breaker	Ammonium Persulfate	007727-54-0
WBK-134	Breaker	Ammonium Persulfate	007727-54-0
		Crystalline Silica (Quartz Sand, Silicon Dioxide)	014808-60-7
WCS-631LC	Clay Stabilizer	Proprietary Non Hazardous Salt	N/A-229
		Water	007732-18-5
WFR-55LA	Friction Reducer	No Hazardous Components	NONE
WGA-15L	Gel	Petroleum Distillate Hydrotreated Light	064742-47-8
WPB-584-L	Buffer	Potassium Carbonate	000584-08-7
		Potassium Hydroxide	001310-58-3
WXL-101LE	Crosslinker	No Hazardous Components	NONE
WXL-101LM	Crosslinker	Petroleum Distillate Hydrotreated Light	064742-47-8
		Water	007732-18-5
WXL-105L	Crosslinker	Ethylene Glycol	000107-21-1
		Boric Acid	010043-38-3
		Ethanolamine	000141-43-5
B244 Green-Cide 25G	Biocide	Glutaraldehyde	111-30-8
LQ71 Temporary Clay Stabilizer	Clay Stabilizer	Cholinium Chloride	87-48-1
Breaker J213	Breaker	Diammonium Peroxidisulphate	7727-54-0
EB-Clean* J475 Breaker		Diammonium Peroxidisulphate	7727-54-0
Friction Reducer B315	Friction Reducer	Distillates (petroleum), Hydrotreated light Aliphatic Alcohol Glycol Ether	64742-47-8 Proprietary
Friction Reducer J609		Ammonium Sulfate	7783-20-2
Water Gelling Agent J580	Gel	Carbohydrate Polymer	Proprietary
Scale Inhibitor B317	Scale Inhibitor	Trisodium ortho phosphate Ethane-1, 2-diol	7301-54-9 107-21-1
Borate Crosslinker J532	Crosslinker	Aliphatic polyol Sodium tetraborate decahydrate	Proprietary 1303 96-4
Crosslinker J610		Aliphatic polyol Potassium hydroxide	Proprietary 1310 58-3

Received

JUL 24 2014  
Office of Oil and Gas  
WV Dept. of Environmental Protection

10/31/2014

STATE OF WEST VIRGINIA  
DEPARTMENT OF ENVIRONMENTAL PROTECTION, OFFICE OF OIL AND GAS  
WELL WORK PERMIT APPLICATION

1) Well Operator: Trans Energy Inc 494481575 Marion 4 Mannington 374 Glover Gap  
Operator ID County District Quadrangle

2) Operator's Well Number: Freeland 3H Well Pad Name: Freeland

3) Farm Name/Surface Owner: Freeland ET AL Public Road Access: County Road 250/4

4) Elevation, current ground: 1335' Elevation, proposed post-construction: As Built

5) Well Type (a) Gas  Oil  Underground Storage

Other

(b) If Gas Shallow  Deep

Horizontal

6) Existing Pad: Yes or No Yes

7) Proposed Target Formation(s), Depth(s), Anticipated Thickness and Associated Pressure(s):  
Marcellus Shale 7200' 60' thick 4000 psi

8) Proposed Total Vertical Depth: 7,200'

9) Formation at Total Vertical Depth: Marcellus Shale

10) Proposed Total Measured Depth: 13,000'

11) Proposed Horizontal Leg Length: 5,800'

12) Approximate Fresh Water Strata Depths: 60', 150', 900'

13) Method to Determine Fresh Water Depths: Water Wells drilled in the County, information provided by Health Dept.

14) Approximate Saltwater Depths: 1525'

15) Approximate Coal Seam Depths: 900'

16) Approximate Depth to Possible Void (coal mine, karst, other): n/a

17) Does Proposed well location contain coal seams directly overlying or adjacent to an active mine? Yes  No

(a) If Yes, provide Mine Info: Name: Loveridge

Depth: 900'

Seam: Pittsburgh

Owner: \_\_\_\_\_

RECEIVED  
Office of Oil and Gas

JUN 08 2014

WRH  
5-23-14

WV Department of  
Environmental Protection

WW-6B  
(9/13)

4704902320

18)

**CASING AND TUBING PROGRAM**

<b>TYPE</b>	<b>Size</b>	<b>New or Used</b>	<b>Grade</b>	<b>Weight per ft. (lb/ft)</b>	<b>FOOTAGE: For Drilling</b>	<b>INTERVALS: Left in Well</b>	<b>CEMENT: Fill-up (Cu. Ft.)</b>
Conductor	20	new	J-55	94	90'	90'	CTS
Fresh Water	13-3/8	new	J-55	54.5	1000'	1000'	CTS
Coal							
Intermediate	9-5/8	new	J-55	36	3000'	3000'	CTS
Production	5-1/2	new	P-110	20	13000'	13000'	CTS
Tubing							
Liners							

*WRH  
5-23-14*

<b>TYPE</b>	<b>Size</b>	<b>Wellbore Diameter</b>	<b>Wall Thickness</b>	<b>Burst Pressure</b>	<b>Cement Type</b>	<b>Cement Yield (cu. ft./k)</b>
Conductor	20	26	0.438	1530	Type 1	13 cu ft/sk
Fresh Water	13-3/8	17-1/2	.38	2730	Type 1	1.25 cu ft/sk
Coal						
Intermediate	9-5/8	12-1/2	.352	3520	Type 1	1.26 cu ft/sk
Production	5-1/2	8-3/4	.361	12630	Poz H Class H	1.18 cu ft/sk
Tubing						
Liners						

**PACKERS**

Kind:				
Sizes:				
Depths Set:				

RECEIVED  
Office of Oil and Gas  
JUN 08 2014  
WV Department of  
Environmental Protection  
Page 2 of 3

10/31/2014

19) Describe proposed well work, including the drilling and plugging back of any pilot hole:

Drill and Complete horizontal well in the Marcellus Shale. Lateral to be approximately 5400' in length. Under no circumstance will drilling penetrate below elevation before freshwater casing is set.

20) Describe fracturing/stimulating methods in detail, including anticipated max pressure and max rate:

Fracture 17-21 stages with Proppant: 150,000 of 100 mesh sand 80,000 of 20/40 white sand, 169,998 of 40/70 white sand. Fluid summary: 1,500 of 15% HCL, 412,665 of Slickwater I, 11,000 Slickwater II.

Max Pressure = 10,000 psi  
Max Rate = 100 bbl./min

21) Total Area to be disturbed, including roads, stockpile area, pits, etc., (acres): As-Built location 8.86 acres

22) Area to be disturbed for well pad only, less access road (acres): No disturbance - As Built

23) Describe centralizer placement for each casing string:

Fresh Water String - 1 centralizer every 160'  
Intermediate String - 1 centralizer every 100' from 3300' to 900'  
Production String - 1 centralizer every 80' from TD to above ROP (7000')

24) Describe all cement additives associated with each cement type:

Standard Type 1 cement - retarder and fluid loss (surface and intern)  
Type 1 = 2% CaCl<sub>2</sub> + Y4# Flake - Surface Cement mixed @ 15.6 ppg CaCl<sub>2</sub>, Flake (cellophane flake)  
Type 1 = 2% CaCl<sub>2</sub> + Y4# Flake - Intermediate Cement mixed @ 15.6 ppg  
Class H in lateral - retarder and fluid loss and free water additive

25) Proposed borehole conditioning procedures:

Before cement casing mud will be thinned and all gas will be circulated out of the mud before cementing.

RECEIVED  
Office of Oil and Gas  
JUN 08 2014  
WV Department of  
Environmental Protection

\*Note: Attach additional sheets as needed.



May 22, 2014

Ms. Laura Cooper  
West Virginia DEP  
601 57<sup>th</sup> Street  
Charleston, WV 25304

Re: Void Encounter  
Freeland 3H and 4H

Dear Laura,

In follow up to your email dated 6/25/2012 referencing the Freeland 1H and 2H Well Permit Applications. Your email at that time noted that the locations spots in close proximity to both mined and permitted to mine areas, if encountered we will run casing no deeper than 50' beyond the void and set a basket as the ceiling and at the bottom and grout/cement, and we will notify the inspector immediately.

Once you have reviewed and would have any questions regarding this permit please feel free contact me at 304-684-7053 ext. 26 or Leslie Gearhart at ext. 32

As always thank you for your help in these matters.

Sincerely yours,

***Trans Energy Incorporated***

Debra A. Martin  
Land Administrator

DM/dm

RECEIVED  
Office of Oil and Gas  
JUN 03 2014  
WV Department of  
Environmental Protection

**CEMENTING ADDITIVES**

Type	Product no.	Product properties						
		Usage	Properties	Application temperature	Salt resistance	Anti-freezing	Solubility	Specification
Multi-functional fluid loss additives	CG610L Liquid	Water mixed	White or faint yellow viscous liquid	≤180°C	Saturated salt water	-15°C	Soluble in cold water	Cement slurry has good fluidity, and it is not extended.
	CG610S-P Powder	Dry & water mixed dual purpose	White or faint yellow powder	≤180°C	Saturated salt water	—	Soluble in cold water	High purity, small dosage, good slurry fluidity and not extended.
	CG610S-D High purity powder	Dry mixed	Gray powder	≤180°C	Saturated salt water	—	Partly water soluble	Easy storage, long durability good slurry fluidity and not extended.
	CG610S-T Powder	Dry & water mixed dual purpose	White powder	≤180°C	Saturated salt water	—	Soluble in cold water	Using flexibly and conveniently, slurry's fluidity is good and not extended.
AMPS quadripolymer	CG510L Liquid	Water mixed	White or faint yellow viscous liquid	≤150°C	18% salt water	-15°C	Soluble in cold water	Slurry's fluidity is good, slight extend.
	CG510S-P High purity powder	Dry & water mixed dual purpose	White or faint yellow powder	≤150°C	18% salt water	—	Soluble in cold water	High purity, small dosage, good slurry fluidity and slight extended.
Moderate temperature retarder	CF310S Powder	water mixed dual purpose	faint yellow powder	≤150°C	18% salt water	—	Partly Soluble in cold water	Easy storage, long compatibility with all kinds cement and it has the properties of fluid loss controlling. Cement slurry with it is slight extended.
	CH210L Liquid	Water mixed	Colorless liquid	55-110°C	18% salt water	-2°C	Soluble in cold water	—
	CH210S-P High purity powder	Dry & water mixed dual purpose	White powder	55-110°C	18% salt water	—	Soluble in cold water	High purity and low dosage.
High temperature retarder	CH210S-D Powder	Dry mixed	Gray powder	55-110°C	18% salt water	—	Partly water soluble	Easy storage and long durability.
	CH210S-T Powder	Dry & water mixed dual purpose	White powder	55-110°C	18% salt water	—	Soluble in cold water	Using flexibly and conveniently.
	CH310L Liquid	Water mixed	Brownish black liquid	90-150°C	18% salt water	-12°C	Soluble in cold water	Have certain dispersion.
	CH410L Liquid	Water mixed	Brown liquid	90-130°C	18% salt water	-9°C	Soluble in cold water	Have certain dispersion.
	CH510S-D Powder	Dry mixed	Gray powder	on-150°C	18% salt water	—	Partly water soluble	Easy storage, long durability, strengthen grow is

4704902320

RECEIVED  
Office of Oil and Gas  
JUN 08 2014  
WV Department of  
Environmental Protection

10/31/2014

4704902320

## WELBORE SCHEMATIC

Well Name: Freeland 3H

County: Marion

Latitude: 39.61861

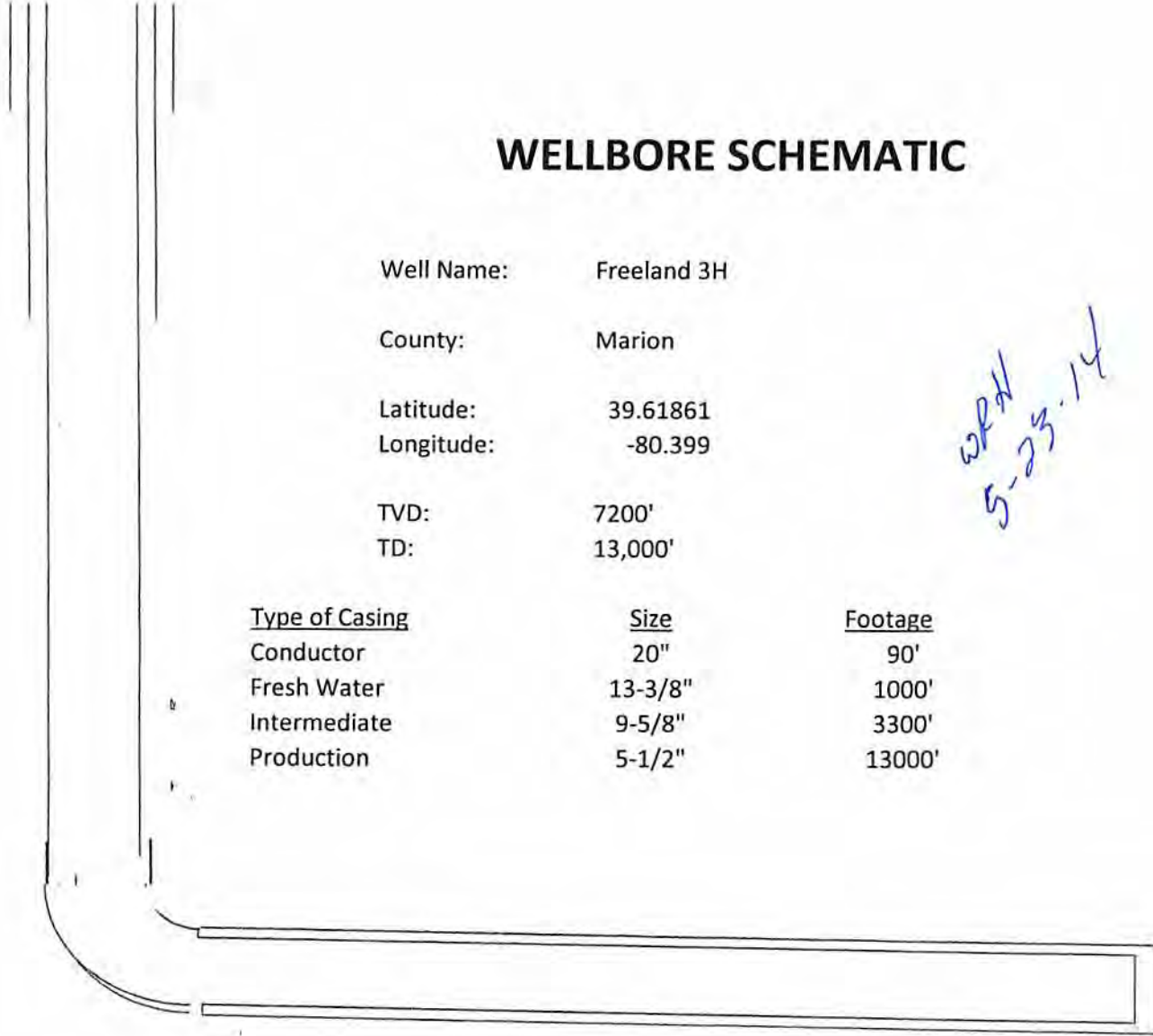
Longitude: -80.399

TVD: 7200'

TD: 13,000'

*WPH  
5-23-14*

<u>Type of Casing</u>	<u>Size</u>	<u>Footage</u>
Conductor	20"	90'
Fresh Water	13-3/8"	1000'
Intermediate	9-5/8"	3300'
Production	5-1/2"	13000'



WW-9  
(9/13)

API Number 47 - \_\_\_\_\_ - \_\_\_\_\_  
Operator's Well No. Freeland 3H

STATE OF WEST VIRGINIA  
DEPARTMENT OF ENVIRONMENTAL PROTECTION  
OFFICE OF OIL AND GAS

4704902320

FLUIDS/ CUTTINGS DISPOSAL & RECLAMATION PLAN

Operator Name Trans Energy Inc OP Code 494481575

Watershed (HUC 10) Big Run of Pyles Fork Quadrangle Glover Gap

Elevation 1335' County Marion District Mannington

Do you anticipate using more than 5,000 bbls of water to complete the proposed well work? Yes  No

Will a pit be used? Yes  No

If so, please describe anticipated pit waste: \_\_\_\_\_

Will a synthetic liner be used in the pit? Yes  No  If so, what ml.? \_\_\_\_\_

Proposed Disposal Method For Treated Pit Wastes:

- Land Application
- Underground Injection ( UIC Permit Number \_\_\_\_\_ )
- Reuse (at API Number \_\_\_\_\_ )
- Off Site Disposal (Supply form WW-9 for disposal location)
- Other (Explain All this fluids will be flowed back into storage containers and Buckeye Water Services Company will flow to an approved water disposal facility) \_\_\_\_\_

Will closed loop system be used? If so, describe: yes

Drilling medium anticipated for this well (vertical and horizontal)? Air, freshwater, oil based, etc. \* freshwater mud will include Marcellus then synthetic

-If oil based, what type? Synthetic, petroleum, etc. Synthetic

Additives to be used in drilling medium? None

Drill cuttings disposal method? Leave in pit, landfill, removed offsite, etc. All cuttings will be hauled to approved landfill

-If left in pit and plan to solidify what medium will be used? (cement, lime, sawdust) Sawdust

-Landfill or offsite name/permit number? Short Creek Landfill SWF - 1034

I certify that I understand and agree to the terms and conditions of the GENERAL WATER POLLUTION PERMIT issued on August 1, 2005, by the Office of Oil and Gas of the West Virginia Department of Environmental Protection. I understand that the provisions of the permit are enforceable by law. Violations of any term or condition of the general permit and/or other applicable law or regulation can lead to enforcement action.

I certify under penalty of law that I have personally examined and am familiar with the information submitted on this application form and all attachments thereto and that, based on my inquiry of those individuals immediately responsible for obtaining the information, I believe that the information is true, accurate, and complete. I am aware that there are significant penalties for submitting false information, including the possibility of fine or imprisonment.

Company Official Signature *Leslie Gearhart*


Company Official (Typed Name) Leslie Gearhart

Company Official Title VP-Operations

Subscribed and sworn before me this 9th day of May

Debra A Martin

My commission expires November 29, 2020



RECEIVED  
Office of Oil and Gas  
JUN 19 2014  
WV Department of  
Environmental Protection

Trans Energy Inc

Proposed Revegetation Treatment: Acres Disturbed As Built 8.86 acres Prevegetation pH \_\_\_\_\_

Lime 2 Tons/acre or to correct to pH 65

Fertilizer type \_\_\_\_\_

Fertilizer amount 600 lbs/acre

Mulch 90 Bales Tons/acre

Seed Mixtures

**Temporary**

**Permanent**

Seed Type	lbs/acre
Meadow Mix	100
Oats or Rye	50

Seed Type	lbs/acre
Meadow Mix	100
Oats or Rye	50

Attach:

Drawing(s) of road, location, pit and proposed area for land application (unless engineered plans including this info have been provided)

Photocopied section of involved 7.5' topographic sheet.

Plan Approved by: *Bill Mackey*

Comments: \_\_\_\_\_  
\_\_\_\_\_  
\_\_\_\_\_  
\_\_\_\_\_  
\_\_\_\_\_  
\_\_\_\_\_

Title: Environmental Inspector Date: 5-23-14

Field Reviewed? (  ) Yes (  ) No

4704902320

WRH  
5-23-14

# TRANS ENERGY, INC.

## Well Site Safety Plan

### Freeland Pad

### Marion County

**5/20/14**

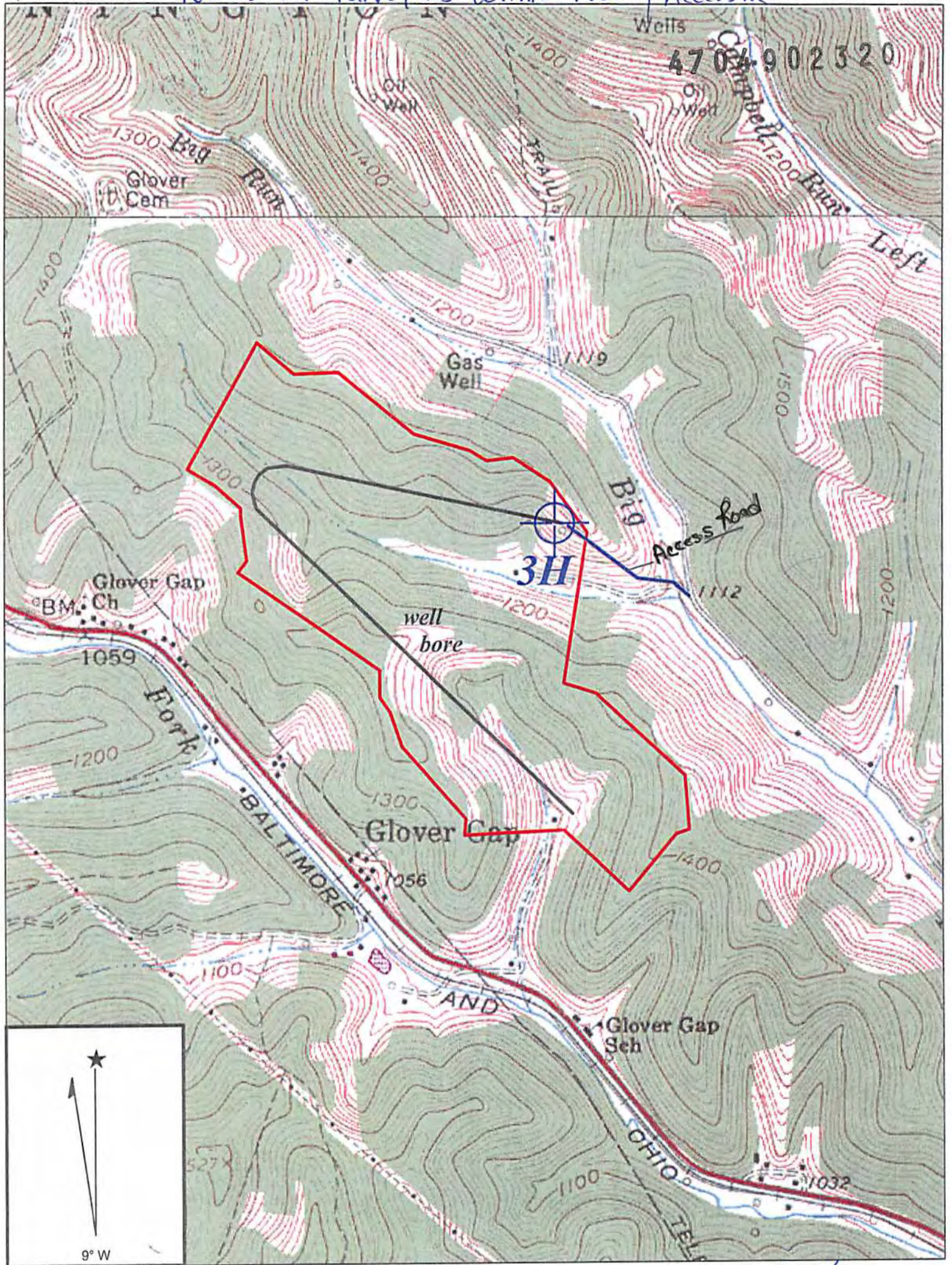
RECEIVED  
Office of Oil and Gas

JUN 03 2014

WV Department of  
Environmental Protection

10/31/2014

No Water Purveyors Within 1500' Access Rd.



Copyright (C) 1997, Maptech, Inc.

**GLOVER GAP QUADRANGLE**

SCALE 1" = 1000'

**TRANS ENERGY, INC.**

WELL: FREELAND 3H  
FREELAND, ET AL +/- 198 ACRE UNIT

MANNINGTON DISTRICT    MARION COUNTY    WEST VIRGINIA

10/31/2014  
RECEIVED  
Office of Oil and Gas

JUN 08 2014  
Department of  
Environmental Protection

WRH  
5-23-14

top hole 80°23' 56.28" (80.398968)

6800'

bottom hole 80°23' 56.8" (80.399111)

6740'

LATITUDE

39°37' 30"

80°22' 30"

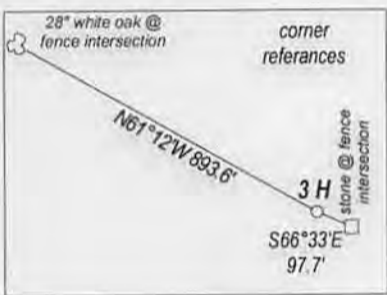
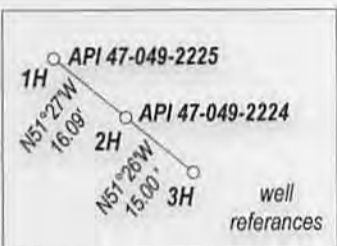
LONGITUDE

bottom hole 39°36' 38.74" (39.610761)

top hole 39°37' 06.10" (39.618610)

UTM NAD 83  
meters  
top hole  
N: 4385600.55  
E: 551588.37

bottom hole  
N: 4384729  
E: 551582



(D.M.P.) = District-Map-Parcel

Permitted wells  
within 500' of bore hole  
No water wells within  
1500' of top hole  
No buildings of any kind  
within 625' of top hole

**FREELAND, ET AL  
+/- 198 ACRE UNIT**

FILE NO. \_\_\_\_\_  
DRAWING NO. \_\_\_\_\_  
SCALE 1" = 2000'  
MINIMUM DEGREE  
OF ACCURACY 1 : 2500  
PROVEN SOURCE  
OF ELEVATION GPS  
OBSERVATION

I, THE UNDERSIGNED, HEREBY CERTIFY THAT THIS  
PLAT IS CORRECT TO THE BEST OF MY KNOWLEDGE  
AND BELIEF AND SHOWS ALL THE INFORMATION  
REQUIRED BY LAW AND THE REGULATIONS ISSUED  
AND PRESCRIBED BY THE DEPARTMENT OF ENERGY.

(SIGNED)

PROFESSIONAL SURVEYOR: 551



*523-A*

**STATE OF WEST VIRGINIA  
DEPARTMENT OF ENERGY  
DIVISION OF OIL AND GAS**

DATE FEBRUARY 11TH, 2014  
OPERATORS WELL NO. FREELAND 3H

API 47 - 049 - 02320H6A  
STATE COUNTY PERMIT

WELL TYPE: OIL  GAS  LIQUID INJECTION \_\_\_ WASTE DISPOSAL \_\_\_  
(IF GAS) PRODUCTION  STORAGE \_\_\_ DEEP \_\_\_ SHALLOW

LOATION: ELEVATION 1335' WATER SHED BIG RUN OF PYLES FORK  
DISTRICT MANNINGTON COUNTY MARION QUADRANGLE GLOVER GAP

SURFACE OWNER FREELAND, ET AL ACREAGE 68.25  
OIL & GAS ROYALTY FREELAND, ET AL LEASE AC. +/- 198

PROPOSED WORK: DRILL  CONVERT \_\_\_ DRILL DEEPER \_\_\_ REDRILL \_\_\_  
FRACTURE OR STIMULATE \_\_\_ PLUG OFF OLD FORMATION \_\_\_  
PERFORATE NEW FORMATION \_\_\_  
OTHER PHYSICAL CHANGE IN WELL \_\_\_  
PLUG AND ABANDON \_\_\_ CLEAN OUT AND REPLUG \_\_\_

TARGET FORMATION MARCELLUS SHALE ESTIMATED DEPTH 7200'

WELL OPERATOR TRANS ENERGY, INC. DESIGNATED AGENT LOREN BAGLEY  
ADDRESS P. O. BOX 393 ADDRESS P. O. BOX 393  
ST. MARYS, WV 26170 ST. MARYS, WV 26170

FORM WW - 6

COUNTY NAME  
PREMIT

10/31/2014