

LATITUDE
39° 35' 00"

5,200'

NORTH

SURROUNDING WELLS
WITHIN 1200' RADIUS




LONGITUDE
80° 22' 30"

UTM Z17N NAD83 CONUS	LAT/LONG NAD27 CONUS
NORTHING 4,378,132 M	39° 33' 04.3" N
EASTING 552,127 M	80° 23' 36.5" W

I THE UNDERSIGNED, HEREBY CERTIFY THAT THIS PLAT IS CORRECT TO THE BEST OF MY KNOWLEDGE AND BELIEF AND SHOWS ALL THE INFORMATION REQUIRED BY LAW AND THE REGULATIONS ISSUED AND PRESCRIBED BY THE DEPARTMENT OF ENVIRONMENTAL PROTECTION.


P.S. 2002



(+) DENOTES LOCATION OF WELL ON UNITED STATES TOPOGRAPHIC MAPS.
 DATE JUNE 10, 20 14
 OPERATORS WELL NO. 5046
 API WELL NO. 47 - 49 - 02328 P
 STATE COUNTY PERMIT

MINIMUM DEGREE OF ACCURACY: 1 / 2500 FILE NO.: GLOVER GAP 6.DWG
 PROVEN SOURCE OF ELEVATION: COMPANY NETWORK TIED INTO U.S.G.S. SCALE: 1"=2000'

WV DEP
OFFICE OF OIL AND GAS
 601 57TH ST., CHARLESTON, WV 25304

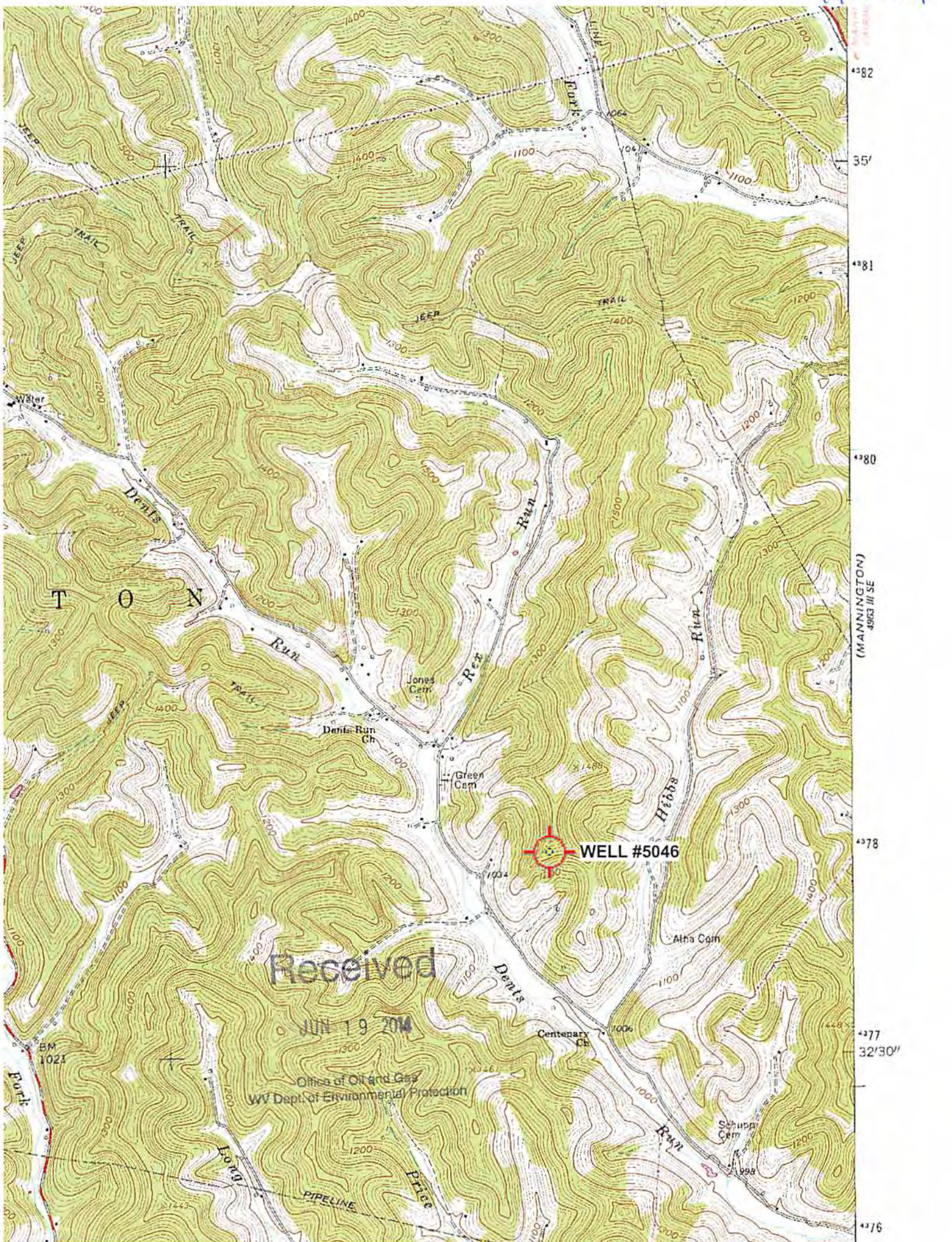


WELL TYPE: OIL GAS LIQUID INJECTION WASTE DISPOSAL PRODUCTION STORAGE DEEP SHALLOW

LOCATION: ELEVATION: 1327.53' WATERSHED: DENTS RUN OF BUFFALO CREEK
 DISTRICT: MANNINGTON COUNTY: MARION QUADRANGLE: GLOVER GAP, WV 7.5'
 SURFACE OWNER: CONSOLIDATION COAL COMPANY ACREAGE: 123.50± ACRES
 ROYALTY OWNER: _____ LEASE ACREAGE: _____
 PROPOSED WORK: _____ LEASE NO.: _____
 DRILL: _____ CONVERT: _____ DRILL DEEPER: _____ REDRILL: _____ FRACTURE OR STIMULATE: _____ PLUG AND ABANDON:
 PLUG OFF OLD FORMATION: _____ PERFORATE NEW FORMATION: _____ CLEAN OUT AND REPLUG: _____ OTHER: _____
 PHYSICAL CHANGE IN WELL (SPECIFY): _____ TARGET FORMATION: NONE
 ESTIMATED DEPTH: _____

WELL OPERATOR: CONSOLIDATION COAL COMPANY DESIGNATED AGENT: RONNIE HARSH
 ADDRESS: 1 BRIDGE ST., MONONGAH, WV 26554 ADDRESS: 1 BRIDGE ST., MONONGAH, WV 26554

07/11/2014



Received
 JUN 19 2014

Office of Oil and Gas
 WV Dept. of Environmental Protection

WELL #5046