

top hole 80°24' 30.05" (80.408347)

9450'

plat well location

LATITUDE

39°35' 00"

70'

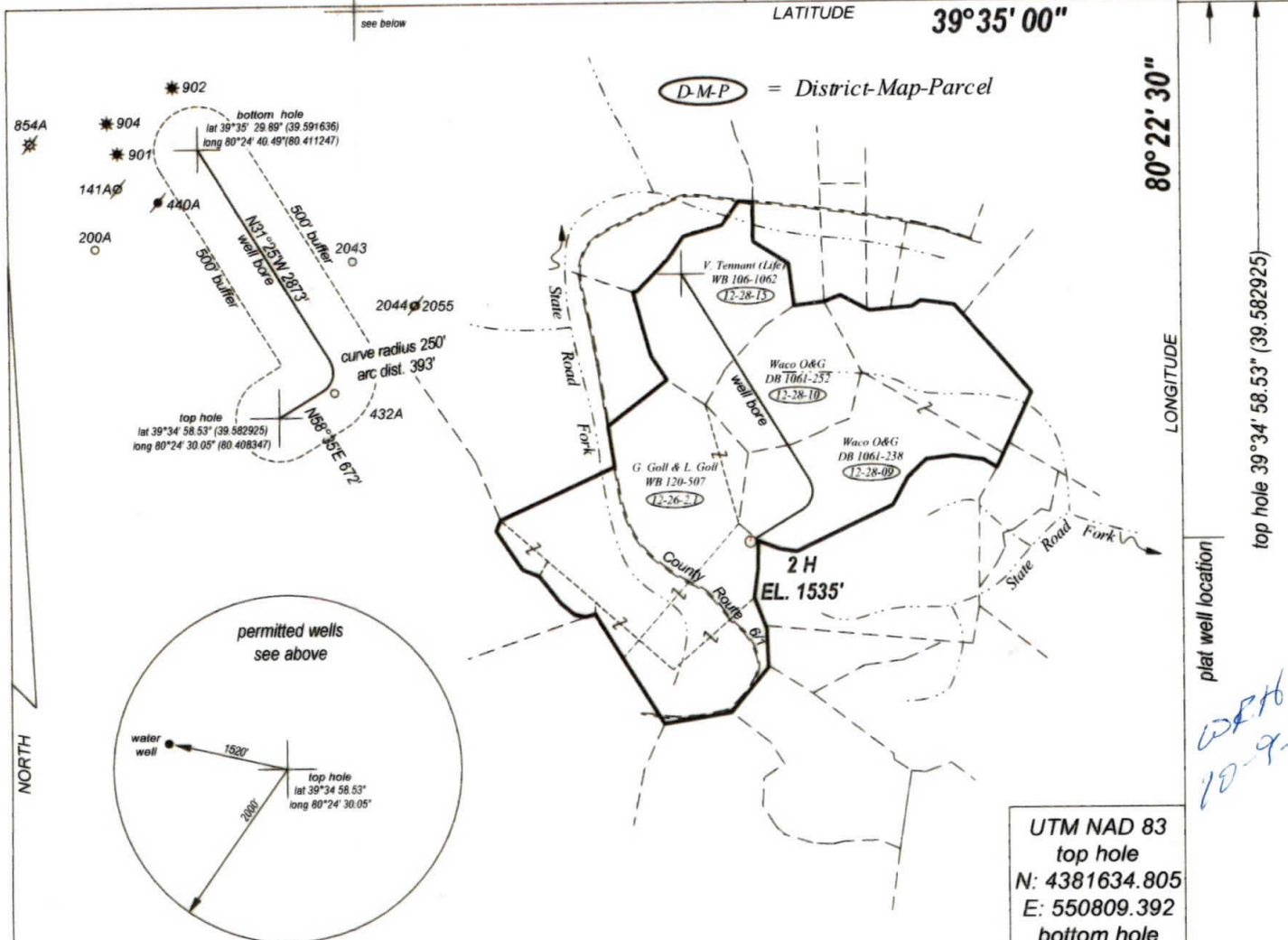
80°22' 30"

LONGITUDE

top hole 39°34' 58.53" (39.582925)

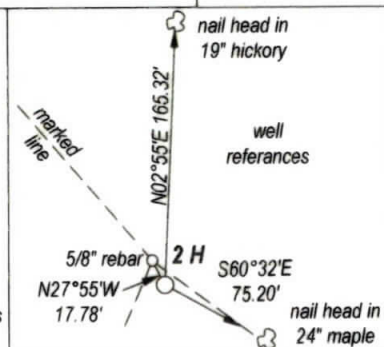
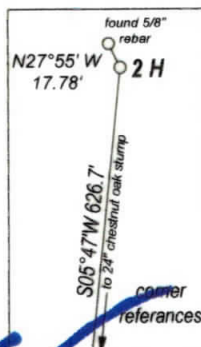
plat well location

WPH
10-9-1



Permitted wells shown
within 500' of bore hole
All water wells within
2000' of top hole shown
No buildings of any kind
within 625' of top hole

BAKER, ET AL
+/- 288.54 ACRE UNIT



FILE NO. _____
DRAWING NO. _____
SCALE 1" = 2000'
MINIMUM DEGREE
OF ACCURACY 1:200
PROVEN SOURCE
OF ELEVATION GPS
OBSERVATION

I, THE UNDERSIGNED, HEREBY CERTIFY THAT THIS PLAT IS CORRECT TO THE BEST OF MY KNOWLEDGE AND BELIEF AND SHOWS ALL THE INFORMATION REQUIRED BY LAW AND THE REGULATIONS ISSUED AND PRESCRIBED BY THE DEPARTMENT OF ENERGY.

(SIGNED) _____
PROFESSIONAL SURVEYOR: 551



STATE OF WEST VIRGINIA
DEPARTMENT OF ENERGY
DIVISION OF OIL AND GAS

DATE SEPTEMBER 25TH, 2014
OPERATORS WELL NO. BAKER 2 H

API 47 - 049 - 02365 HGA
STATE COUNTY PERMIT

WELL TYPE: OIL XX GAS XX LIQUID INJECTION ___ WASTE DISPOSAL ___
(IF GAS) PRODUCTION XX STORAGE ___ DEEP ___ SHALLOW XX

LOCATION: ELEVATION 1535' WATER SHED STATE ROAD FORK OF PYLES FORK
DISTRICT MANNINGTON COUNTY MARION QUADRANGLE GLOVER GAP

SURFACE OWNER GARY G. GOLL & LARRY A. GOLL ACREAGE 160.04
OIL & GAS ROYALTY BAKER, ET AL LEASE AC. +/- 288.54

PROPOSED WORK: DRILL XX CONVERT ___ DRILL DEEPER ___ REDRILL ___
FRACTURE OR STIMULATE ___ PLUG OFF OLD FORMATION ___
PERFORATE NEW FORMATION ___
OTHER PHYSICAL CHANGE IN WELL ___
PLUG AND ABANDON ___ CLEAN OUT AND REPLUG ___

TARGET FORMATION MARCELLUS SHALE ESTIMATED DEPTH 7200'

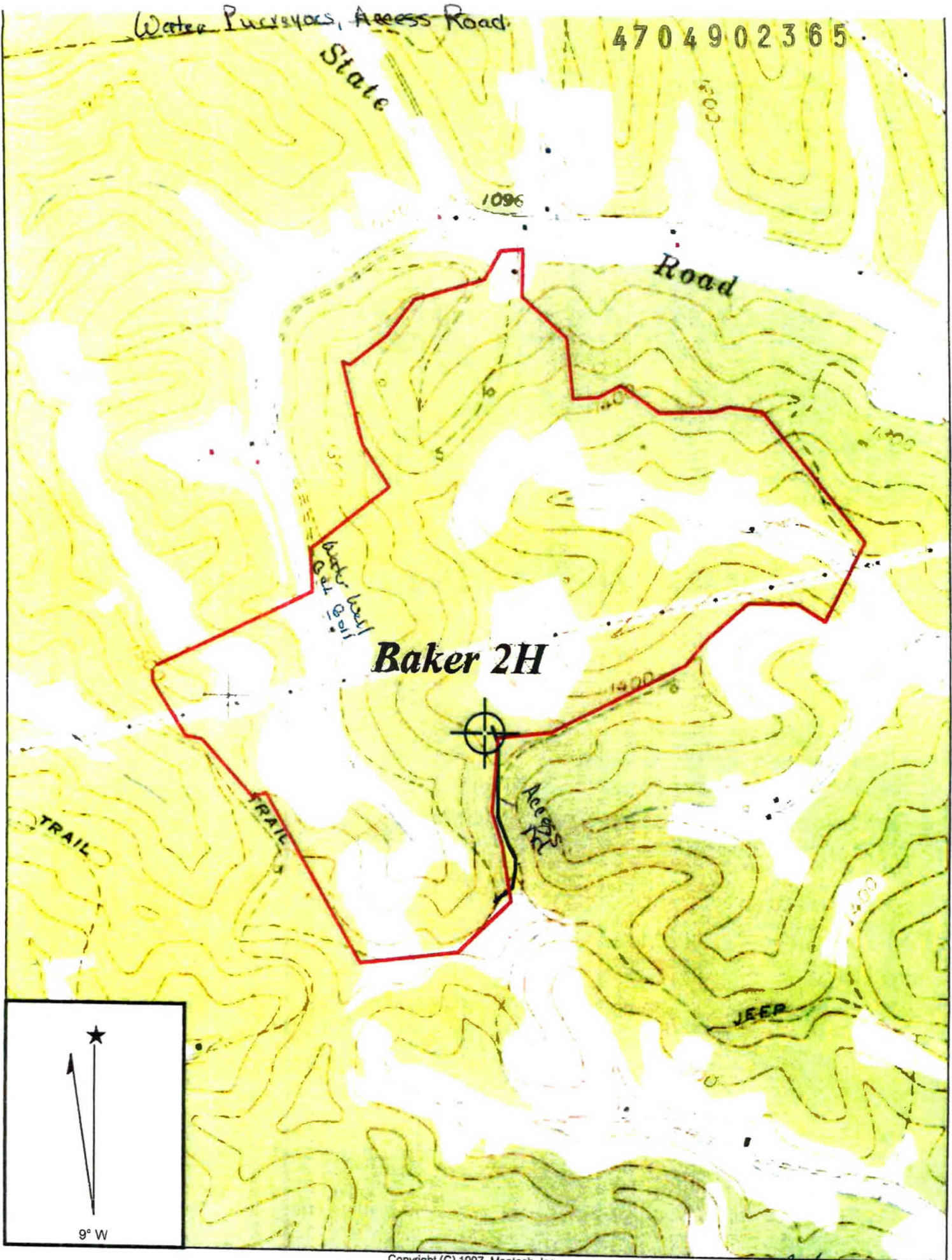
WELL OPERATOR TRANS ENERGY, INC. DESIGNATED AGENT LOREN BAGLEY
ADDRESS P. O. BOX 393 ADDRESS P. O. BOX 393
ST. MARYS, WV 26170 ST. MARYS, WV 26170

OCT 29 2014

COUNTY NAME

PERMIT

08/27/2021



GLOVER GAP QUADRANGLE

SCALE 1" = 1000'

TRANS ENERGY, INC.

WELL: BAKER 2H
 BAKER, ET AL +/- 288.54 ACRE UNIT

MANNINGTON DISTRICT MARION COUNTY

WEST VIRGINIA

Office of Oil and Gas
 WV Dept. of Environmental Protection

WRH
 7-9-14
 WRH
 10-9-14
 Received
 08/27/2021

NOV 3 2014