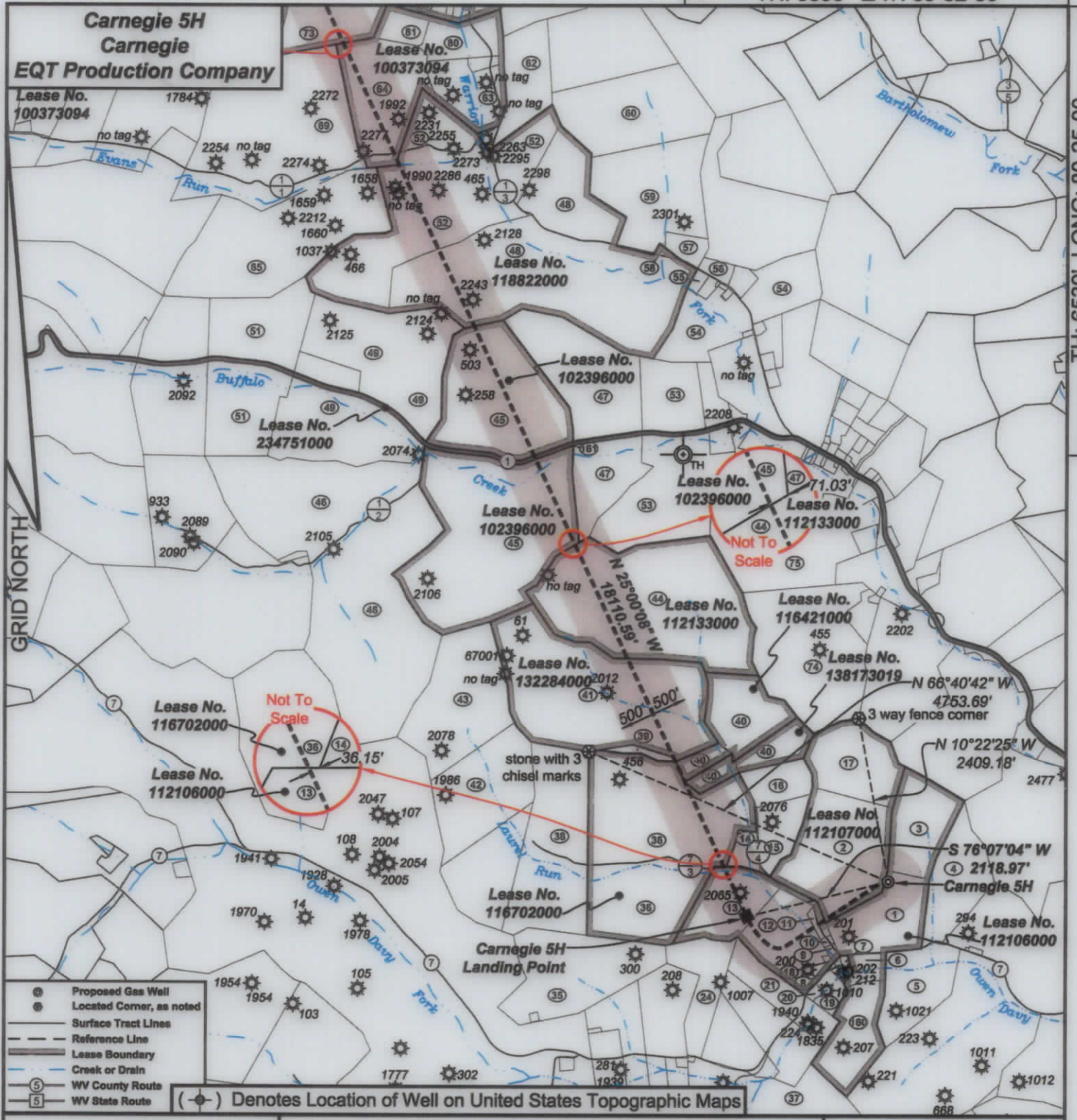


TH: 5590' LAT: 39-32-30

TH: 6539' LONG: 80-25-00



- Proposed Gas Well
- Located Corner, as noted
- Surface Tract Lines
- Reference Line
- Lease Boundary
- Creek or Drain
- ⑤ WV County Route
- ⑤ WV State Route

(●) Denotes Location of Well on United States Topographic Maps



I, the undersigned, hereby certify that this plat is correct to the best of my knowledge and belief and shows all the information required by law and the regulations issued and prescribed by the Department of Environmental Protection.

Ben R. Singleton
P.S. 2092



SEAL

FILE NO: 92-21
DRAWING NO: Carnegie 5H
SCALE: 1" = 2000'
MINIMUM DEGREE OF ACCURACY: 1:2500
PROVEN SOURCE OF ELEVATION: NGS CORS Station

STATE OF WEST VIRGINIA
DEPARTMENT OF ENVIRONMENTAL PROTECTION
OIL AND GAS DIVISION

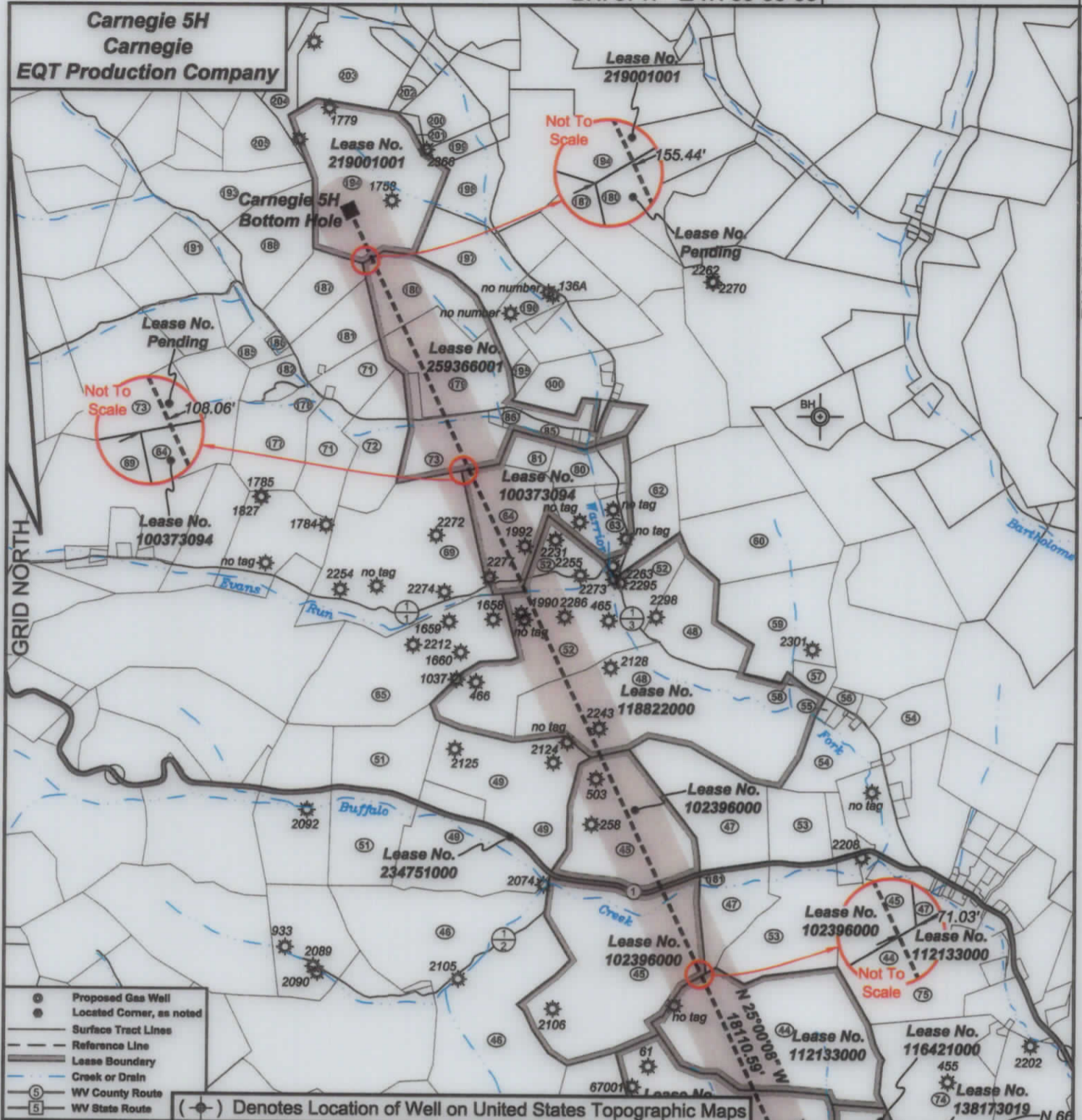
DATE: April 04 20 24
OPERATOR'S WELL NO.: Carnegie 5H
API WELL NO
47 - 049 - 02522
STATE COUNTY PERMIT

WELL TYPE: OIL GAS LIQUID INJECTION WASTE DISPOSAL
(IF GAS) PRODUCTION: STORAGE DEEP SHALLOW
LOCATION: ELEVATION: As-Built: 1318' WATERSHED Laurel Run of Owen Davy Fork QUADRANGLE: Glover Gap
DISTRICT: Mannington COUNTY: Marion
SURFACE OWNER: Jeanne A. Musgrave Akers & Joseph Forte ACREAGE: 28.96
ROYALTY OWNER: Bounty Minerals, LLC, et al. LEASE NO: 112106000 ACREAGE: 135
PROPOSED WORK: DRILL CONVERT DRILL DEEPER FRACTURE OR STIMULATE PLUG OFF OLD FORMATION
 PERFORATE NEW FORMATION OTHER PHYSICAL CHANGE IN WELL (SPECIFY)
 PLUG AND ABANDON CLEAN OUT AND REPLUG TARGET FORMATION: Laterals: Marcellus ESTIMATED DEPTH: Laterals: 7,712'
PH: Onondaga PH: 7,851'

05/03/2024

WELL OPERATOR: EQT Production Company DESIGNATED AGENT: Joseph C. Mallow
ADDRESS: 400 Woodcliff Drive ADDRESS: 427 Midstate Drive
Canonsburg, PA 15317 Clarksburg, WV 25301


**Carnegie 5H
Carnegie
EQT Production Company**



I, the undersigned, hereby certify that this plat is correct to the best of my knowledge and belief and shows all the information required by law and the regulations issued and prescribed by the Department of Environmental Protection.

Ben R. Singleton

P.S. 2092



FILE NO: 92-21
 DRAWING NO: Carnegie 5H
 SCALE: 1" = 2000'
 MINIMUM DEGREE OF ACCURACY: 1:2500
 PROVEN SOURCE OF ELEVATION: NGS CORS Station

STATE OF WEST VIRGINIA
 DEPARTMENT OF ENVIRONMENTAL PROTECTION
OIL AND GAS DIVISION

DATE: April 04 20 24
 OPERATOR'S WELL NO.: Carnegie 5H
 API WELL NO
 47 - 049 - 02522
 STATE COUNTY PERMIT

WELL TYPE: OIL GAS LIQUID INJECTION WASTE DISPOSAL
 (IF GAS) PRODUCTION: STORAGE DEEP SHALLOW
 LOCATION: ELEVATION: As-Built: 1318' WATERSHED Laurel Run of Owen Davy Fork QUADRANGLE: Glover Gap
 DISTRICT: Mannington COUNTY: Marion
 SURFACE OWNER: Jeanne A. Musgrave Akers & Joseph Forte ACREAGE: 28.96
 ROYALTY OWNER: Bounty Minerals, LLC, et al. LEASE NO: 112106000 ACREAGE: 135
 PROPOSED WORK: DRILL CONVERT DRILL DEEPER FRACTURE OR STIMULATE PLUG OFF OLD FORMATION
 PERFORATE NEW FORMATION OTHER PHYSICAL CHANGE IN WELL (SPECIFY)
 PLUG AND ABANDON CLEAN OUT AND REPLUG TARGET FORMATION: Lateral: Marcellus PH: Onondaga ESTIMATED DEPTH: Lateral: 7,712' PH: 7,851'

WELL OPERATOR: EQT Production Company DESIGNATED AGENT: Joseph C. Mallow
 ADDRESS: 400 Woodcliff Drive ADDRESS: 427 Midstate Drive
Canonsburg, PA 15317 Clarksburg, WV 25301

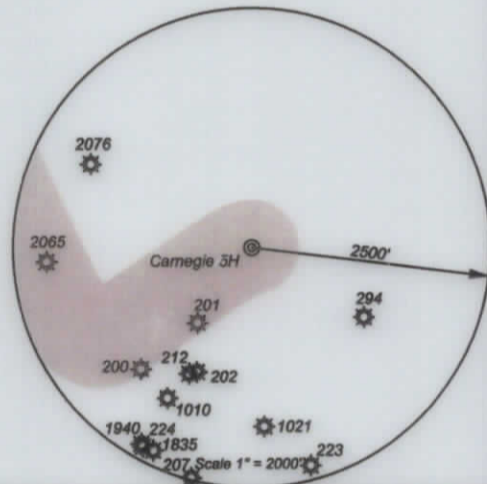
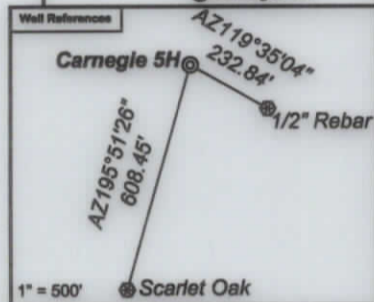
05/03/2024

**Carnegie 5H
Carnegie
EQT Production Company**

Lease No.	Owner	Acres
112106000	Bounty Minerals, LLC, et al.	135
112107000	EQT Production Company, et al.	81
116702000	CNX Gas Company LLC, et al.	123
138173019	Mike Ross, Inc., et al.	16.5
118421000	Consolidation Coal Company, et al.	32
132284000	Jason D. Beaty, et al.	105
112133000	AMP IV, LP	106
102398000	Bounty Minerals, LLC	186
234751000	West Virginia Department of Transportation, Division of Highways	48.88
118822000	John M. Bachman, et al.	260.4
100373094	Lou Ellen Brumage, et al.	93.23
258368001	Country Roads Minerals, LLC, et al.	143
219001001	Country Roads Minerals, LLC, et al.	90

Notes:
 Carnegie 5H coordinates are
 NAD 27 N: 374,234.96 E: 1,735,831.28
 NAD 27 Lat: 39.523714 Long: -80.436484
 NAD 83 UTM N: 4,375,057.36 E: 548,450.50
 Carnegie 5H Landing Point coordinates are
 NAD 27 N: 373,726.56 E: 1,733,774.21
 NAD 27 Lat: 39.522259 Long: -80.443757
 NAD 83 UTM N: 4,374,892.02 E: 547,826.36
 Carnegie 5H Bottom Hole coordinates are
 NAD 27 N: 390,140.05 E: 1,726,119.74
 NAD 27 Lat: 39.567096 Long: -80.471519
 NAD 83 UTM N: 4,379,853.72 E: 545,411.08
 West Virginia Coordinate system of 1927 (North Zone)
 based upon Differential GPS Measurements.
 Plat orientation, corner and well ties are based upon
 the grid north meridian.
 Well location references are based upon the grid north
 meridian.
 UTM coordinates are NAD83, Zone 17, Meters.

- Carnegie**
- ⊙ Carnegie 19H
 - ⊙ Carnegie 17H
 - ⊙ Carnegie 15H
 - ⊙ Carnegie 13H
 - ⊙ Carnegie 11H
 - ⊙ Carnegie 9H
 - ⊙ Carnegie 7H
 - ⊙ Carnegie 5H
 - ⊙ Carnegie 3H
 - ⊙ Carnegie 1H



I, the undersigned, hereby certify that this plat is correct to the best of my knowledge and belief and shows all the information required by law and the regulations issued and prescribed by the Department of Environmental Protection.

Ben R. Singleton
 P.S. 2092



SEAL

FILE NO: 92-21
 DRAWING NO: Carnegie 5H
 SCALE: 1" = 2000'
 MINIMUM DEGREE OF ACCURACY:
 1:2500
 PROVEN SOURCE OF ELEVATION:
 NGS CORS Station

STATE OF WEST VIRGINIA
 DEPARTMENT OF ENVIRONMENTAL PROTECTION
OIL AND GAS DIVISION

DATE: April 04 20 24
 OPERATOR'S WELL NO.: Carnegie 5H
 API WELL NO
 47 - 049 - 02522
 STATE COUNTY PERMIT

WELL TYPE: OIL GAS LIQUID INJECTION WASTE DISPOSAL
 (IF GAS) PRODUCTION: STORAGE DEEP SHALLOW
 LOCATION: ELEVATION: As-Built: 1318' WATERSHED Laurel Run of Owen Davy Fork QUADRANGLE: Glover Gap
 DISTRICT: Mannington COUNTY: Marion
 SURFACE OWNER: Jeanne A. Musgrave Akers & Joseph Forte ACREAGE: 28.96
 ROYALTY OWNER: Bounty Minerals, LLC, et al. LEASE NO: 112106000 ACREAGE: 135
 PROPOSED WORK: DRILL CONVERT DRILL DEEPER FRACTURE OR STIMULATE PLUG OFF OLD FORMATION
 PERFORATE NEW FORMATION OTHER PHYSICAL CHANGE IN WELL (SPECIFY)
 PLUG AND ABANDON CLEAN OUT AND REPLUG TARGET FORMATION: Lateral: Marcellus ESTIMATED DEPTH: Lateral: 7,712'
PH: Onondaga PH: 7.851'

05/03/2024

WELL OPERATOR: EQT Production Company DESIGNATED AGENT: Joseph C. Mallow
 ADDRESS: 400 Woodcliff Drive ADDRESS: 427 Midstate Drive
Canonsburg, PA 15317 Clarksburg, WV 25301