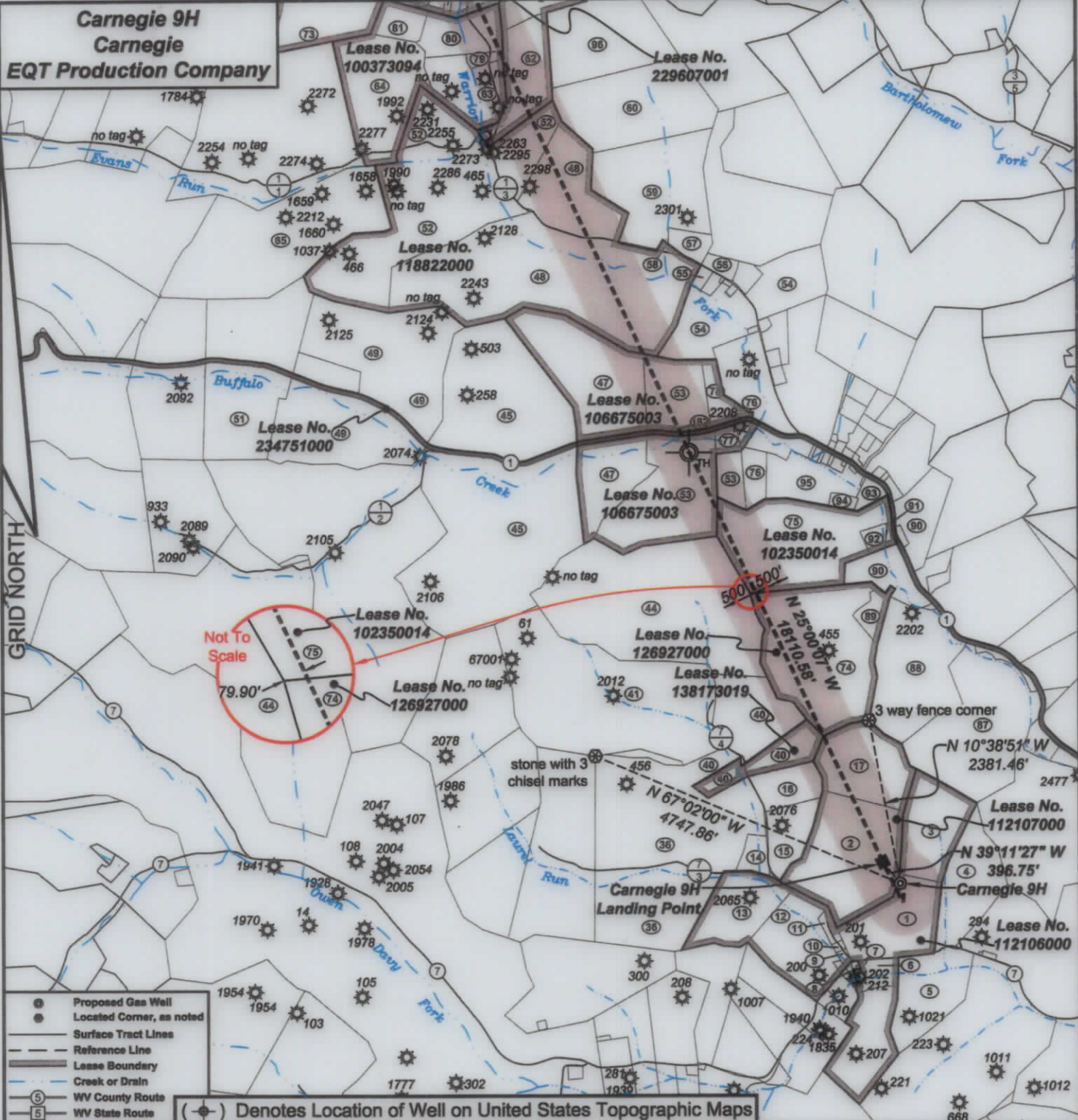



Carnegie 9H
Carnegie
EQT Production Company



I, the undersigned, hereby certify that this plat is correct to the best of my knowledge and belief and shows all the information required by law and the regulations issued and prescribed by the Department of Environmental Protection.

Ben R. Singleton
P.S. 2092



SEAL

FILE NO: 92-21
DRAWING NO: Carnegie 9H
SCALE: 1" = 2000'
MINIMUM DEGREE OF ACCURACY: 1:2500
PROVEN SOURCE OF ELEVATION: NGS CORS Station

STATE OF WEST VIRGINIA
DEPARTMENT OF ENVIRONMENTAL PROTECTION
OIL AND GAS DIVISION

DATE: April 04 20 24
OPERATOR'S WELL NO.: Carnegie 9H
API WELL NO
47 - 049 - 02524
STATE COUNTY PERMIT

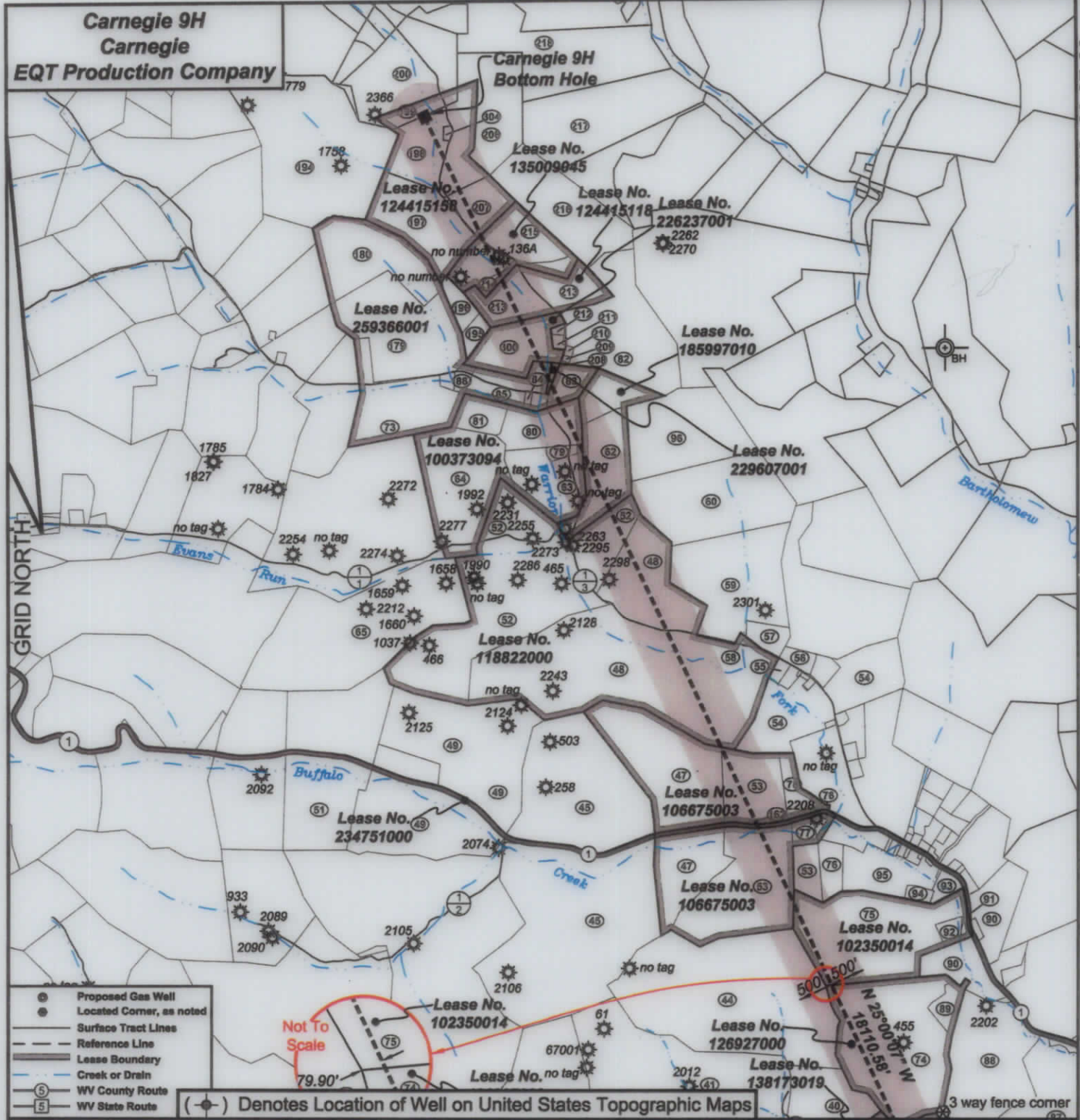
WELL TYPE: OIL GAS LIQUID INJECTION WASTE DISPOSAL
(IF GAS) PRODUCTION: STORAGE DEEP SHALLOW
LOCATION: ELEVATION: As-Built: 1318' WATERSHED: Laurel Run of Owen Davy Fork QUADRANGLE: Glover Gap
DISTRICT: Mannington COUNTY: Marion
SURFACE OWNER: Jeanne A. Musgrave Akers & Joseph Forte ACREAGE: 28.96
ROYALTY OWNER: Bounty Minerals, LLC, et al. LEASE NO: 112106000 ACREAGE: 135
PROPOSED WORK: DRILL CONVERT DRILL DEEPER FRACTURE OR STIMULATE PLUG OFF OLD FORMATION
 PERFORATE NEW FORMATION OTHER PHYSICAL CHANGE IN WELL (SPECIFY)
 PLUG AND ABANDON CLEAN OUT AND REPLUG TARGET FORMATION: Marcellus ESTIMATED DEPTH: 7712'

05/03/2024

WELL OPERATOR: EQT Production Company DESIGNATED AGENT: Joseph C. Mallow
ADDRESS: 400 Woodcliff Drive ADDRESS: 427 Midstate Drive
Canonsburg, PA 15317 Clarksburg, WV 25301

BH: 1914' LAT: 39-35-00

BH: 5050' LONG: 80-27-30




- Proposed Gas Well
- Located Corner, as noted
- Surface Tract Lines
- - - Reference Line
- Lease Boundary
- Creek or Drain
- ⑤ WV County Routes
- ⑤ WV State Routes

(●) Denotes Location of Well on United States Topographic Maps



I, the undersigned, hereby certify that this plat is correct to the best of my knowledge and belief and shows all the information required by law and the regulations issued and prescribed by the Department of Environmental Protection.

Ben R. Singleton
P.S. 2092



SEAL

FILE NO: 92-21
DRAWING NO: Carnegie 9H
SCALE: 1" = 2000'
MINIMUM DEGREE OF ACCURACY: 1:2500
PROVEN SOURCE OF ELEVATION: NGS CORS Station

STATE OF WEST VIRGINIA
DEPARTMENT OF ENVIRONMENTAL PROTECTION
OIL AND GAS DIVISION

DATE: April 04 20 24
OPERATOR'S WELL NO.: Carnegie 9H
API WELL NO
47 - 049 - 02524
STATE COUNTY PERMIT

WELL TYPE: OIL GAS LIQUID INJECTION WASTE DISPOSAL
(IF GAS) PRODUCTION: STORAGE DEEP SHALLOW
LOCATION: ELEVATION: As-Built: 1318' WATERSHED: Laurel Run of Owen Davy Fork QUADRANGLE: Glover Gap
DISTRICT: Mannington COUNTY: Marion
SURFACE OWNER: Jeanne A. Musgrave Akers & Joseph Forte ACREAGE: 28.96
ROYALTY OWNER: Bounty Minerals, LLC, et al. LEASE NO: 112106000 ACREAGE: 135
PROPOSED WORK: DRILL CONVERT DRILL DEEPER FRACTURE OR STIMULATE PLUG OFF OLD FORMATION
 PERFORATE NEW FORMATION OTHER PHYSICAL CHANGE IN WELL (SPECIFY)
 PLUG AND ABANDON CLEAN OUT AND REPLUG TARGET FORMATION: Marcellus ESTIMATED DEPTH: 7712'

05/03/2024


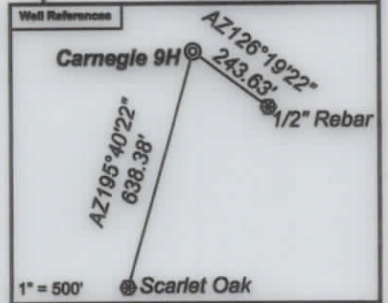
WELL OPERATOR: EQT Production Company DESIGNATED AGENT: Joseph C. Mallow
ADDRESS: 400 Woodcliff Drive ADDRESS: 427 Midstate Drive
Canonsburg, PA 15317 Clarksburg, WV 25301

**Carnegie 9H
Carnegie
EQT Production Company**

Lease No.	Owner	Acres
112106000	Bounty Minerals, LLC, et al.	135
112107000	EQT Production Company, et al.	81
138173019	Mike Ross, Inc., et al.	16.5
126927000	CNX Gas Company LLC, et al.	71
102350014	Karen S. Phillips Trust, et al.	55
106675003	J&N Management Enterprises, LLC, et al.	163.02
234751000	West Virginia Department of Transportation, Division of Highways	46.86
118822000	John M. Bachman, et al.	280.4
185997010	Craig M. Steele, et al.	36
100373094	Lou Ellen Brumage, et al.	93.23
259366001	Country Roads Minerals, LLC, et al.	143
229607001	Frederick L. Satterfield, et al.	0.75
226237001	Priscilla J. Vincant, et al.	18.02
124415118	LuAnn Campbell, et al.	32.5
135009045	XTO Energy, Inc.	36 of 222
124415158	Christ Episcopal Church, et al.	78.6

Notes:
 Carnegie 9H coordinates are
 NAD 27 N: 374,264.31 E: 1,735,837.48
 NAD 27 Lat: 39.523795 Long: -80.436463
 NAD 83 UTM N: 4,375,066.33 E: 548,452.24
 Carnegie 9H Landing Point coordinates are
 NAD 27 N: 374,571.81 E: 1,735,586.78
 NAD 27 Lat: 39.524632 Long: -80.437363
 NAD 83 UTM N: 4,375,158.74 E: 548,374.30
 Carnegie 9H Bottom Hole coordinates are
 NAD 27 N: 390,985.30 E: 1,727,932.32
 NAD 27 Lat: 39.569470 Long: -80.465122
 NAD 83 UTM N: 4,380,120.45 E: 545,959.02
 West Virginia Coordinate system of 1927 (North Zone)
 based upon Differential GPS Measurements.
 Plat orientation, corner and well ties are based upon
 the grid north meridian.
 Well location references are based upon the grid north
 meridian.
 UTM coordinates are NAD83, Zone 17, Meters.

- Carnegie**
- ⊙ Carnegie 19H
 - ⊙ Carnegie 17H
 - ⊙ Carnegie 15H
 - ⊙ Carnegie 13H
 - ⊙ Carnegie 11H
 - ⊙ Carnegie 9H
 - ⊙ Carnegie 7H
 - ⊙ Carnegie 5H
 - ⊙ Carnegie 3H
 - ⊙ Carnegie 1H



I, the undersigned, hereby certify that this plat is correct to the best of my knowledge and belief and shows all the information required by law and the regulations issued and prescribed by the Department of Environmental Protection.

Ben R. Singleton

P.S. 2092



SEAL

FILE NO: 92-21
 DRAWING NO: Carnegie 9H
 SCALE: 1" = 2000'
 MINIMUM DEGREE OF ACCURACY: 1:2500
 PROVEN SOURCE OF ELEVATION: NGS CORS Station



DATE: April 04 20 24
 OPERATOR'S WELL NO.: Carnegie 9H
 API WELL NO
47 - 049 - 02524
 STATE COUNTY PERMIT

WELL TYPE: OIL GAS LIQUID INJECTION WASTE DISPOSAL
 (IF GAS) PRODUCTION: STORAGE DEEP SHALLOW
 LOCATION: ELEVATION: As-Built: 1318' WATERSHED Laurel Run of Owen Davy Fork QUADRANGLE: Glover Gap
 DISTRICT: Mannington COUNTY: Marion
 SURFACE OWNER: Jeanne A. Musgrave Akers & Joseph Forte ACREAGE: 26.96
 ROYALTY OWNER: Bounty Minerals, LLC, et al. LEASE NO: 112106000 ACREAGE: 135
 PROPOSED WORK: DRILL CONVERT DRILL DEEPER FRACTURE OR STIMULATE PLUG OFF OLD FORMATION
 PERFORATE NEW FORMATION OTHER PHYSICAL CHANGE IN WELL (SPECIFY) _____
 PLUG AND ABANDON CLEAN OUT AND REPLUG TARGET FORMATION: Marcellus ESTIMATED DEPTH: 7712'

05/03/2024

WELL OPERATOR: EQT Production Company DESIGNATED AGENT: Joseph C. Mallow
 ADDRESS: 400 Woodcliff Drive ADDRESS: 427 Midstate Drive
Canonsburg, PA 15317 Clarksburg, WV 25301