

I, the undersigned, hereby certify that this plat is correct to the best of my knowledge and belief and shows all the information required by law and the regulations issued and prescribed by the Department of Environmental Protection.

*Ben R. Singleton*  
P.S. 2092



FILE NO: 92-21  
DRAWING NO: Carnegie 13H  
SCALE: 1" = 2000'  
MINIMUM DEGREE OF ACCURACY: 1:2500  
PROVEN SOURCE OF ELEVATION: NGS CORS Station

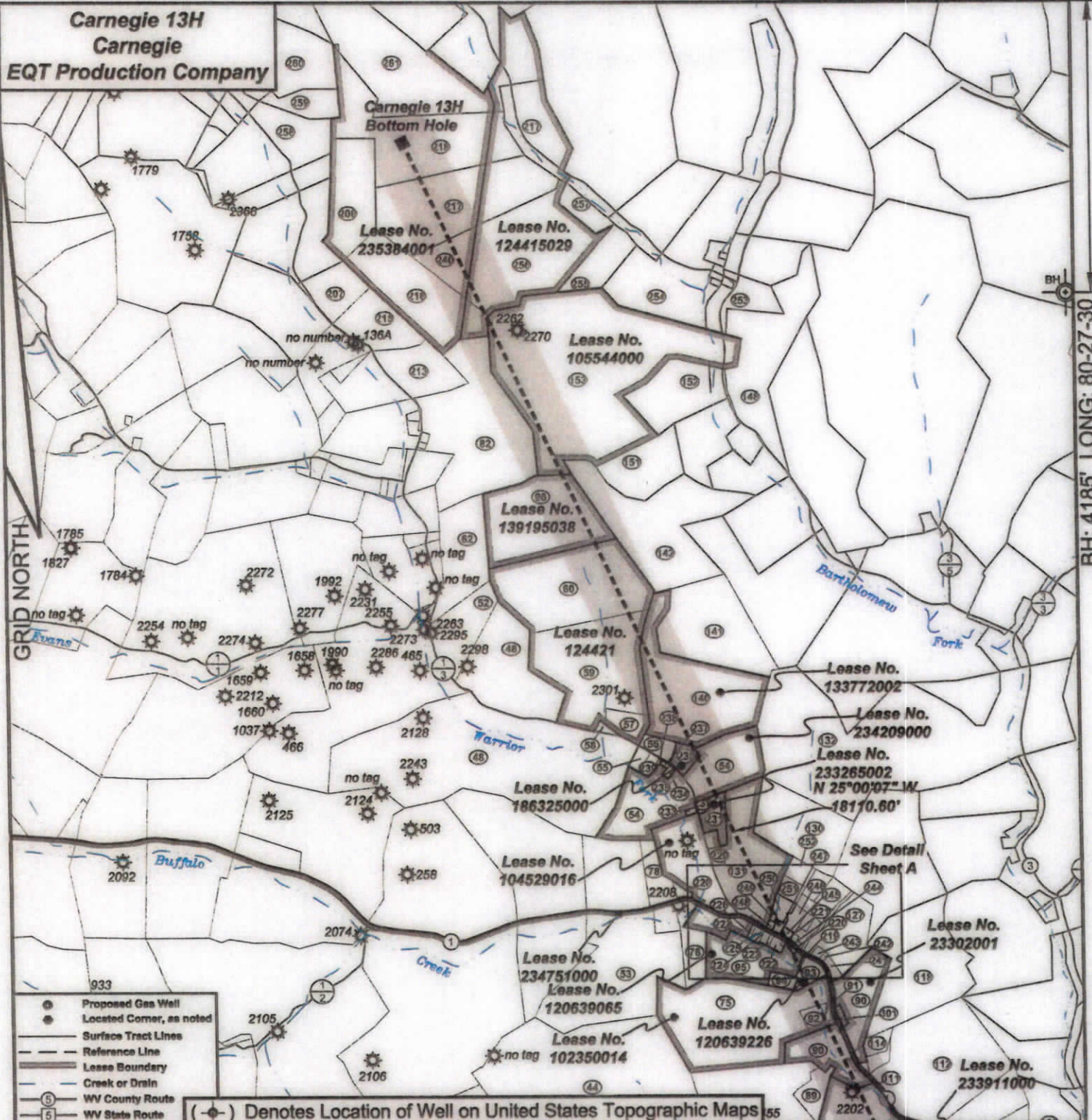
STATE OF WEST VIRGINIA  
DEPARTMENT OF ENVIRONMENTAL PROTECTION  
OIL AND GAS DIVISION

DATE: April 29 20 24  
OPERATOR'S WELL NO.: Carnegie 13H  
API WELL NO  
47 - 049 - 02526  
STATE COUNTY PERMIT

WELL TYPE:  OIL  GAS  LIQUID INJECTION  WASTE DISPOSAL  
(IF GAS) PRODUCTION:  STORAGE  DEEP  SHALLOW  
LOCATION: ELEVATION: As-Built: 1316' WATERSHED: Laurel Run of Owen Davy Fork QUADRANGLE: Glover Gap  
DISTRICT: Mannington COUNTY: Marion  
SURFACE OWNER: Jeanne A. Musgrave Akers & Joseph Forte ACREAGE: 135  
ROYALTY OWNER: Bounty Minerals, LLC, et al. LEASE NO: 112106000 ACREAGE: 135  
PROPOSED WORK:  DRILL  CONVERT  DRILL DEEPER  FRACTURE OR STIMULATE  PLUG OFF OLD FORMATION  
 PERFORATE NEW FORMATION  OTHER PHYSICAL CHANGE IN WELL (SPECIFY)  
 PLUG AND ABANDON  CLEAN OUT AND REPLUG TARGET FORMATION: Marcellus ESTIMATED DEPTH: 7712'


WELL OPERATOR: EQT Production Company DESIGNATED AGENT: Joseph C. Mallow  
ADDRESS: 400 Woodcliff Drive ADDRESS: 427 Midstate Drive  
Canonsburg, PA 15317 Clarksburg, WV 25301

05/24/2024



I, the undersigned, hereby certify that this plat is correct to the best of my knowledge and belief and shows all the information required by law and the regulations issued and prescribed by the Department of Environmental Protection.

*Ben R. Singleton*  
P.S. 2092



SEAL

FILE NO: 92-21  
DRAWING NO: Carnegie 13H  
SCALE: 1" = 2000'  
MINIMUM DEGREE OF ACCURACY: 1:2500  
PROVEN SOURCE OF ELEVATION: NGS CORS Station

STATE OF WEST VIRGINIA  
DEPARTMENT OF ENVIRONMENTAL PROTECTION  
OIL AND GAS DIVISION

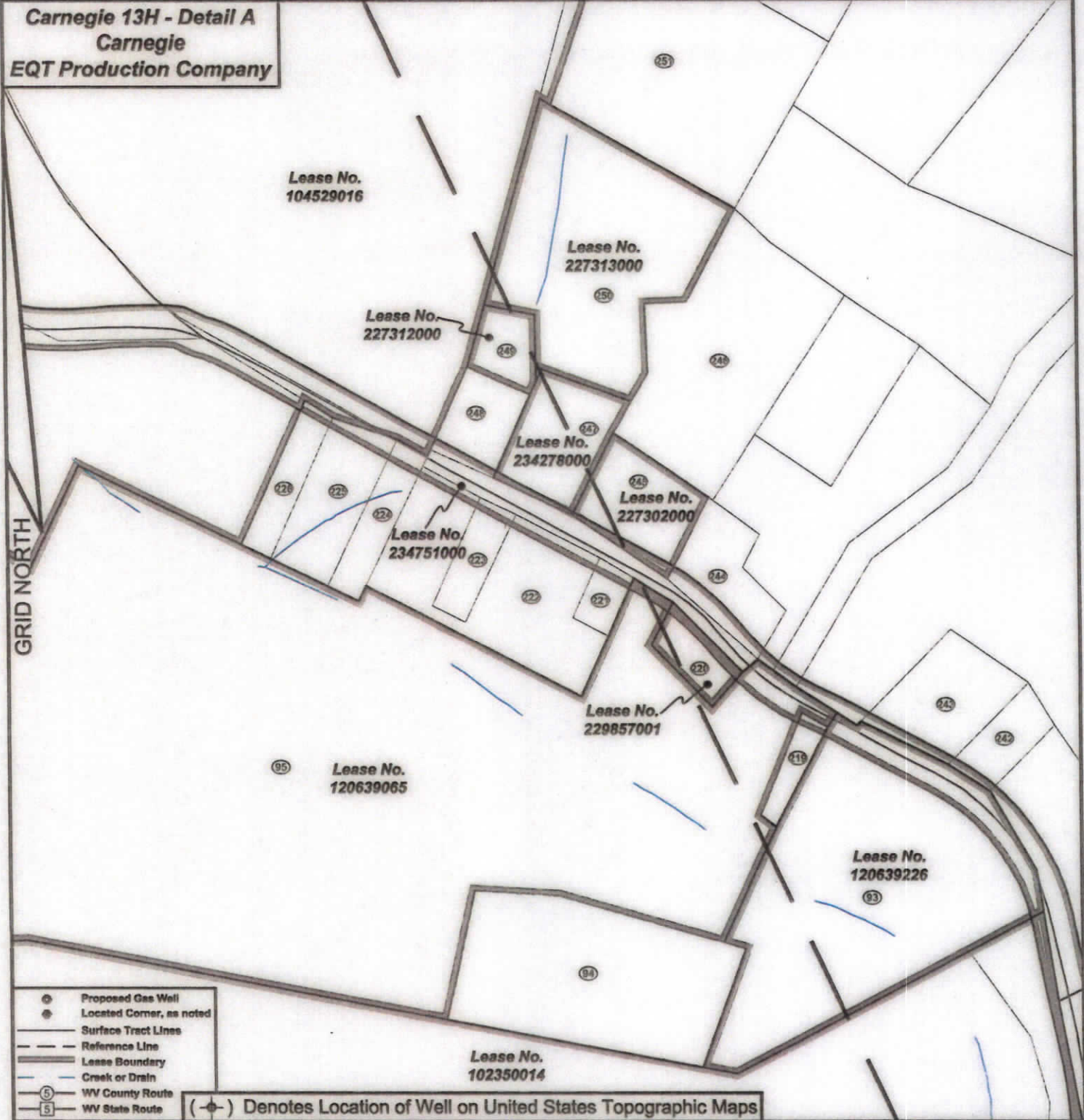
DATE: April 29 20 24  
OPERATOR'S WELL NO.: Carnegie 13H  
API WELL NO  
47 - 049 - 02526  
STATE COUNTY PERMIT

WELL TYPE:  OIL  GAS  LIQUID INJECTION  WASTE DISPOSAL  
(IF GAS) PRODUCTION:  STORAGE  DEEP  SHALLOW  
LOCATION: ELEVATION: As-Built: 1318' WATERSHED: Laurel Run of Owen Davy Fork QUADRANGLE: Glover Gap  
DISTRICT: Mannington COUNTY: Marion  
SURFACE OWNER: Jeanne A. Musgrave Akers & Joseph Forte ACRES: 20.65  
ROYALTY OWNER: Bounty Minerals, LLC, et al. LEASE NO: 112106000 ACREAGE: 135  
PROPOSED WORK:  DRILL  CONVERT  DRILL DEEPER  FRACTURE OR STIMULATE  PLUG OFF OLD FORMATION  
 PERFORATE NEW FORMATION  OTHER PHYSICAL CHANGE IN WELL (SPECIFY)  
 PLUG AND ABANDON  CLEAN OUT AND REPLUG TARGET FORMATION: Marcellus ESTIMATED DEPTH: 7712'

WELL OPERATOR: EQT Production Company DESIGNATED AGENT: Joseph C. Mallow  
ADDRESS: 400 Woodcliff Drive ADDRESS: 427 Midstate Drive  
Canonsburg, PA 15317 Clarksburg, WV 25301

05/24/2024

**Carnegie 13H - Detail A**  
**Carnegie**  
**EQT Production Company**



- Proposed Gas Well
- Located Corner, as noted
- Surface Tract Lines
- Reference Line
- Lease Boundary
- Creek or Drain
- WV County Route
- WV State Route

() Denotes Location of Well on United States Topographic Maps



*I, the undersigned, hereby certify that this plat is correct to the best of my knowledge and belief and shows all the information required by law and the regulations issued and prescribed by the Department of Environmental Protection.*

*Ben R. Singleton*  
 P.S. 2092



SEAL

FILE NO: 92-21  
 DRAWING NO: Carnegie 13H  
 SCALE: 1" = 200'  
 MINIMUM DEGREE OF ACCURACY: 1:2500  
 PROVEN SOURCE OF ELEVATION: NGS CORS Station

**STATE OF WEST VIRGINIA**  
 DEPARTMENT OF ENVIRONMENTAL PROTECTION  
**OIL AND GAS DIVISION**

DATE: April 29 20 24  
 OPERATOR'S WELL NO.: Carnegie 13H  
 API WELL NO  
 47 - 049 - 02526  
 STATE COUNTY PERMIT

WELL TYPE:  OIL  GAS  LIQUID INJECTION  WASTE DISPOSAL  
 (IF GAS) PRODUCTION:  STORAGE  DEEP  SHALLOW  
 LOCATION: ELEVATION: As-Built: 1318' WATERSHED Laurel Run of Owen Davy Fork QUADRANGLE: Glover Gap  
 DISTRICT: Mannington COUNTY: Marion  
 SURFACE OWNER: Jeanne A. Musgrave Akers & Joseph Forte ACREAGE: 20.66  
 ROYALTY OWNER: Bounty Minerals, LLC, et al. LEASE NO: 112106000 ACREAGE: 135  
 PROPOSED WORK:  DRILL  CONVERT  DRILL DEEPER  FRACTURE OR STIMULATE  PLUG OFF OLD FORMATION  
 PERFORATE NEW FORMATION  OTHER PHYSICAL CHANGE IN WELL (SPECIFY) \_\_\_\_\_  
 PLUG AND ABANDON  CLEAN OUT AND REPLUG TARGET FORMATION: Marcellus ESTIMATED DEPTH: 7712'

05/24/2024

WELL OPERATOR: EQT Production Company DESIGNATED AGENT: Joseph C. Mallow  
 ADDRESS: 400 Woodcliff Drive ADDRESS: 427 Midstate Drive  
Canonsburg, PA 15317 Clarksburg, WV 25301

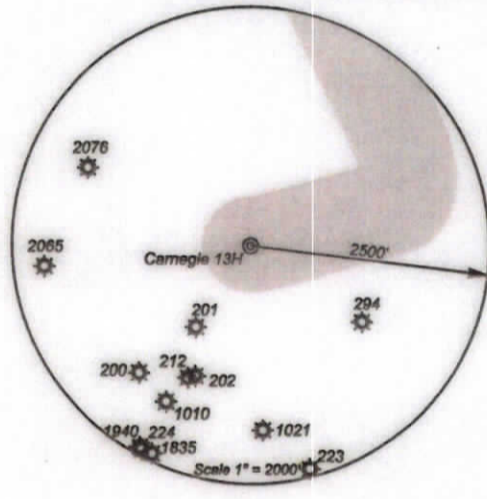
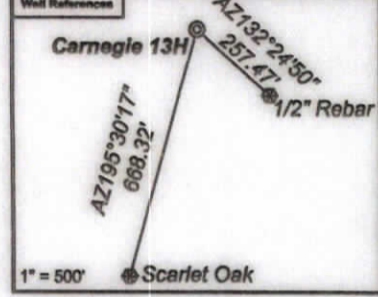


**Carnegie 13H  
Carnegie  
EQT Production Company**

Lease No.	Owner	Acres
112106000	Bounty Minerals, LLC, et al.	135
118966001	Judith Ann Myers, et al.	36
118281004	Sarahbeth Lamm, et al.	123
233911000	CNX Gas Company LLC	61.75
235141001	Alan Sturm Cunningham, et al.	42.28125
223302001	Lee and Hall Royalties, et al.	29.78
102350014	Karen S. Phillips Trust, et al.	55
120639226	CNX Gas Company LLC	2.59
120639085	H3, LLC	17.1548301
229857001	David L. Evans and Debra S. Gump, et al.	0.18
234751000	West Virginia Department of Transportation, Division of Highways	46.86
227302000	Estate of Sonnie D. Holt Price	0.50
234278000	CNX Gas Company LLC	0.61
227313000	Estate of Sonnie D. Holt Price	1.93
227312000	Estate of Sonnie D. Holt Price	0.22
104529016	Klatler Family Trust dated September 25, 2013, et al.	66.77
233265002	Diana Sue Taylor, et al.	8.89
234209000	CNX Gas Company LLC	41.05
186325000	Linda Abruzzino and Michael R. Abruzzino	2.8
133772002	Most Worshipful Grand Lodge of the Ancient Free and Accepted Masons of West Virginia, Inc., et al.	43.58
124421	CNX Gas Company LLC	99.11
139195038	Josephina F. Jordan, et al.	40
105544000	Ridgetop ELEVEN LLC	128.75
124415029	Family Tree Corporation, et al.	316.6
235384001	Country Roads Minerals, LLC, et al.	557.26

**Notes:**  
 Carnegie 13H coordinates are  
 NAD 27 N: 374,293.67 E: 1,735,843.68  
 NAD 27 Lat: 39.523876 Long: -80.439442  
 NAD 83 UTM N: 4,375,075.31 E: 548,453.98  
 Carnegie 13H Landing Point coordinates are  
 NAD 27 N: 375,417.03 E: 1,737,399.36  
 NAD 27 Lat: 39.527004 Long: -80.430969  
 NAD 83 UTM N: 4,375,425.46 E: 548,922.24  
 Carnegie 13H Bottom Hole coordinates are  
 NAD 27 N: 391,830.54 E: 1,729,744.89  
 NAD 27 Lat: 39.571844 Long: -80.458724  
 NAD 83 UTM N: 4,380,387.18 E: 546,506.95  
 West Virginia Coordinate system of 1927 (North Zone)  
 based upon Differential GPS Measurements.  
 Plat orientation, corner and well ties are based upon  
 the grid north meridian.  
 Well location references are based upon the grid north  
 meridian.  
 UTM coordinates are NAD83, Zone 17, Meters.

- Carnegie**
- ⊙ Carnegie 19H
  - ⊙ Carnegie 17H
  - ⊙ Carnegie 15H
  - ⊙ Carnegie 13H
  - ⊙ Carnegie 11H
  - ⊙ Carnegie 9H
  - ⊙ Carnegie 7H
  - ⊙ Carnegie 5H
  - ⊙ Carnegie 3H
  - ⊙ Carnegie 1H



*I, the undersigned, hereby certify that this plat is correct to the best of my knowledge and belief and shows all the information required by law and the regulations issued and prescribed by the Department of Environmental Protection.*

*Ben R. Singleton*  
 P.S. 2092



FILE NO: 92-21  
 DRAWING NO: Carnegie 13H  
 SCALE: 1" = 2000'  
 MINIMUM DEGREE OF ACCURACY: 1:2500  
 PROVEN SOURCE OF ELEVATION: NGS CORS Station



DATE: April 29 20 24  
 OPERATOR'S WELL NO.: Carnegie 13H  
 API WELL NO  
 47 - 049 - 02526  
 STATE COUNTY PERMIT

WELL TYPE:  OIL  GAS  LIQUID INJECTION  WASTE DISPOSAL  
 (IF GAS) PRODUCTION:  STORAGE  DEEP  SHALLOW  
 LOCATION: ELEVATION: As-Built: 1318' WATERSHED Laurel Run of Owen Davy Fork QUADRANGLE: Glover Gap  
 DISTRICT: Mannington COUNTY: Marion  
 SURFACE OWNER: Jeanne A. Musgrave Akers & Joseph Forte ACREAGE: 26.96  
 ROYALTY OWNER: Bounty Minerals, LLC, et al. LEASE NO: 112106000 ACREAGE: 135  
 PROPOSED WORK:  DRILL  CONVERT  DRILL DEEPER  FRACTURE OR STIMULATE  PLUG OFF OLD FORMATION  
 PERFORATE NEW FORMATION  OTHER PHYSICAL CHANGE IN WELL (SPECIFY) \_\_\_\_\_  
 PLUG AND ABANDON  CLEAN OUT AND REPLUG TARGET FORMATION: Marcellus ESTIMATED DEPTH: 7712'

WELL OPERATOR: EQT Production Company DESIGNATED AGENT: Joseph C. Mallow  
 ADDRESS: 400 Woodcliff Drive ADDRESS: 427 Midstate Drive  
Canonsburg, PA 15317 Clarksburg, WV 25301

05/24/2024