



west virginia department of environmental protection

Office of Oil and Gas
601 57th Street, S.E.
Charleston, WV 25304
(304) 926-0450
fax: (304) 926-0452

Harold D. Ward, Cabinet Secretary
www.dep.wv.gov

Wednesday, April 30, 2025
WELL WORK PLUGGING PERMIT
Not Available Plugging

UNKNOWN - DEP PAID PLUGGING CONTRACT
601 57TH STREET

CHARLESTON, WV 25304

Re: Permit approval for 71396
47-049-02533-00-00

This well work permit is evidence of permission granted to perform the specified well work at the location described on the attached pages and located on the attached plat, subject to the provisions of Chapter 22 of the West Virginia Code of 1931, as amended, and all rules and regulations promulgated thereunder, and to any additional specific conditions and provisions outlined in the pages attached hereto. Notification shall be given by the operator to the Oil and Gas Inspector at least 24 hours prior to the construction of roads, locations, and/or pits for any permitted work. In addition, the well operator shall notify the same inspector 24 hours before any actual well work is commenced and prior to running and cementing casing. Spills or emergency discharges must be promptly reported by the operator to 1-800-642-3074 and to the Oil and Gas Inspector.

Upon completion of the plugging well work, the above named operator will reclaim the site according to the provisions of WV Code 22-6-30. Please be advised that form WR-38, Affidavit of Plugging and Filling Well, is to be submitted to this office within 90 days of completion of permitted well work, as should form WR-34 Discharge Monitoring Report within 30 days of discharge of pits, if applicable. Failure to abide by all statutory and regulatory provisions governing all duties and operations hereunder may result in suspension or revocation of this permit and, in addition, may result in civil and/or criminal penalties being imposed upon the operators.

Per 35 CSR 4-5.2.g this permit will expire in two (2) years from the issue date unless permitted well work is commenced. If there are any questions, please feel free to contact me at (304) 926- 0450.

James A. Martin
Chief

Operator's Well Number:
Farm Name: PARKER, ALLEN & A FAY
U.S. WELL NUMBER: 47-049-02533-00-00
Not Available Plugging
Date Issued: 4/30/2025

PERMIT CONDITIONS

West Virginia Code §22-6-11 allows the Office of Oil and Gas to place specific conditions upon this permit. Permit conditions have the same effect as law. Failure to adhere to the specified permit conditions may result in enforcement action.

CONDITIONS

1. In the event of an accident or explosion causing loss of life or serious personal injury in or about the well or while working on the well, the well operator or its contractor shall give notice, stating the particulars of the accident or explosion, to the oil and gas inspector and the Chief within twenty-four (24) hours.
2. Well work activities shall not constitute a hazard to the safety of persons.
3. Notification shall be given by the operator to the Oil and Gas Inspector at least 24 hours prior to the construction of roads, locations and/or pits for any permitted work. In addition, the well operator shall notify the same inspector 24 hours before any actual well work is commenced and prior to running and cementing casing.

1) Date APRIL 16, 20 25
2) Operator's
Well No. 71396
3) API Well No. 47-049 - 02533

STATE OF WEST VIRGINIA
DEPARTMENT OF ENVIRONMENTAL PROTECTION
OFFICE OF OIL AND GAS

APPLICATION FOR A PERMIT TO PLUG AND ABANDON

- 4) Well Type: Oil X / Gas X / Liquid injection / Waste disposal /
(If "Gas, Production X or Underground storage) Deep / Shallow X
- 5) Location: Elevation 1056' Watershed PLUM RUN
District LINCOLN County MARION Quadrangle MANNINGTON 7.5'
- 6) Well Operator UNKNOWN - WVDEP PAID PLUGGING CONTRACT 7) Designated Agent H. JASON HARMON
Address 601 57TH STREET Address 601 57TH STREET
CHARLESTON, WV 25304 CHARLESTON, WV 25304
- 8) Oil and Gas Inspector to be notified 9) Plugging Contractor
Name KENNY WILLETT Name M&A ENERGY SERVICES LLC
Address 2393 TALLMANSVILLE RD Address 264 INDUSTRIAL PARK ROAD
BUCKHANNON, WV 26201 JANE LEW, WV 26378

10) Work Order: The work order for the manner of plugging this well is as follows:

PLEASE SEE ATTACHED "PLUGGING PROCEDURE" FOR WELL WORK PROCEDURE
CLASS A CEMENT WILL BE USED

RECEIVED
Office of Oil and Gas
APR 21 2025
WV Department of
Environmental Protection

Notification must be given to the district oil and gas inspector 24 hours before permitted work can commence.

Work order approved by inspector  Date APRIL 16, 2025

05/02/2025



264 Industrial Park Road
Jane Lew, WV 26378
304-805-2157

Plugging Procedure

Well Name: 71396
County: Marion
State: WV
API: 47-049-02533
Date: 1/10/2025

GL Elevation: 1077'

Unknown casing information and geological information

Formation Depths are estimated based on offset well (47-049-00597) information

Big Dunkard Sand	1049	1140
Gas Sand	1225	1250
1st Salt Sand	1365	1391
2nd Salt Sand	1465	1492
Little Lime	1785	1790
Big Lime	1795	1865
Big Injun	1865	

Jeff A Probst

1. Notify DEP Inspector 48 hours in advance of commencement of operations.
2. Check and record pressures on casing and tubing.
3. Pull any production tubing/rods/etc.
4. Check TD.
5. Kill well as needed with 6% bentonite gel. **Ensure 6% Bentonite gel is between each cement plug.**
6. TIH with workstring and set a Class A cement plug from TD to 50' below the casing shoe.
7. TOOH with workstring and WOC.
8. Tag TOC and top off as needed.
9. Make an attempt to pull the casing. If casing will not come out, perforate casing as needed up to 50' below freepoint.
10. TIH and cement from previous cement top to 1650'.
11. Tag TOC and top off as needed.
12. Make an attempt to pull the casing. If casing will not come out, perforate casing as needed up to 50' below freepoint.
13. TOOH and WOC.
14. Set a 50' plug in the stub and above the casing cut point. (100' total)
15. TOOH and WOC.
16. Tag TOC and top off as needed.
17. TIH and cement from previous cement top to 800'.
18. Tag TOC and top off as needed.
19. Make an attempt to pull the casing. If casing will not come out, perforate casing as needed up to 50' below freepoint.
20. TOOH and WOC.
21. TIH with workstring and cement from 350' to surface.
22. Install above ground monument. Monument must be minimum 6" diameter, 30" above ground and 10' below ground to contain API# and date plugged.
23. Reclaim location and well road to WV DEP specifications.

RECEIVED
Office of Oil and Gas
APR 21 2025
WV Department of
Environmental Protection

05/02/2025

API# 47-049-02533



RECEIVED
Office of Oil and Gas
APR 21 2025
WV Department of
Environmental Protection

05/02/2025

47-049-00597
OFFSET TO 47-049-02533

McLELLAND

DATE 1-25-1972

OPERATOR'S WELL NO. 47-049-0597

AP WELL NO. 47-049-0597

STATE COUNTY PERMIT

STATE OF WEST VIRGINIA
DEPARTMENT OF MINES
OIL AND GAS DIVISION

WELL TYPE: OIL & GAS LIQUID INJECTION WASTE DISPOSAL

LOCATION: ELEVATION 1100' WATER SHED 200' S.W. 1/4

DISTRICT: MARSHALL COUNTY MARSHALL

QUADRANGLE: MARSHALL 7.5' 7000

SURFACE OWNERS: LEASE NO. ACRES LEASE ACRES

PROPOSED WORK: DRILL CONVERT DRILL DEEPER MEDRILL FRACTURE OR STIMULATE PLUS OFF OLD FORMATION PERFORATE NEW FORMATION OTHER PHYSICAL CHANGE IN WELL (SPECIFY)

PLUS AND AROUND: CLEAR OUT AND REPLUS

TARGET FORMATION: ESTIMATED DEPTH

WELL OPERATOR: JAMES A. GILSON

ADDRESS: P.O. Box 1588, Parkersburg, WV 26101

SL: MUELS-2

RECEIVED
Office of Oil and Gas
APR 21 2025
WV Department of
Environmental Protection

05/02/2025

WV Department of
Environmental Protection

419-049-0597

[illegible]

AUG 25 1984

05/02/2025

WW-4A
Revised 6-07

1) Date: APRIL 16, 2025
2) Operator's Well Number
71396

3) API Well No.: 47 - 049 - 02533

STATE OF WEST VIRGINIA
DEPARTMENT OF ENVIRONMENTAL PROTECTION, OFFICE OF OIL AND GAS
NOTICE OF APPLICATION TO PLUG AND ABANDON A WELL

4) Surface Owner(s) to be served:	5) (a) Coal Operator
(a) Name PARKER, ALLEN L & A FAY	Name
Address 36 DAMSON LN	Address
MANNINGTON, WV 26582	
(b) Name	(b) Coal Owner(s) with Declaration
Address	Name OHIO VALLEY RESOURCES INC, ET AL
	Address 46226 NATIONAL ROAD
	ST CLAIRSVILLE, OH 43950
(c) Name	Name
Address	Address
6) Inspector KENNY WILLETT	(c) Coal Lessee with Declaration
Address 2393 TALLMANVILLE RD	Name
BUCKHANNON, WV 26201	Address
Telephone 681-990-2567	

TO THE PERSONS NAMED ABOVE: You should have received this Form and the following documents:

- (1) The application to Plug and Abandon a Well on Form WW-4B, which sets out the parties involved in the work and the well its and the plugging work order; and
(2) The plat (surveyor's map) showing the well location on Form WW-6.

The reason you received these documents is that you have rights regarding the application which are summarized in the instructions on the reverses side. However, you are not required to take any action at all.

Take notice that under Chapter 22-6 of the West Virginia Code, the undersigned well operator proposes to file or has filed this Notice and accompanying documents for a permit to plug and abandon a well with the Chief of the Office of Oil and Gas, West Virginia Department of Environmental Protection, with respect to the well at the location described on the attached Application and depicted on the attached Form WW-6. Copies of this Notice, the Application, and the plat have been mailed by registered or certified mail or delivered by hand to the person(s) named above (or by publication in certain circumstances) on or before the day of mailing or delivery to the Chief.


Well Operator UNKNOWN - WVDEP PAID PLUGGING CONTRACT
By: JAMES CLAYTON ("CLAY") COCHRAN, PRESIDENT
Its: M&A ENERGY SERVICES LLC
Address 159 PERRY HWY STE 106 264 INDUSTRIAL PARK ROAD
PITTSBURGH, PA 15229 JANE LEW, WV 26378
Telephone 724-338-0327 304-439-4357

Subscribed and sworn before me this 16TH day of APRIL, 2025

My Commission Expires OCTOBER 10, 2029

Oil and Gas Privacy Notice

The Office of Oil and Gas processes your personal information, such as name, address and phone number, as a part of our regulatory duties. Your personal information may be disclosed to other State agencies or third parties in the normal course of business or as needed to comply with statutory or regulatory requirements, including Freedom of Information Act requests. Our office will appropriately secure your personal information. If you have any questions about our use of your personal information, please contact DEP's Chief Privacy Officer at depprivacyofficer@wv.gov.



05/02/2025

P. WAYNE AMMONS
M&A ENERGY SERVICES LLC
264 INDUSTRIAL PARK ROAD
JANE LEW, WEST VIRGINIA 26378

M&A25001-6 & M&A25001-15
47-049-02533 & 47-049-02548
Plugging Permit Packets

SENDER: COMPLETE
■ Complete items 1, 2,
■ Print your name and
■ so that we can return
■ Attach this card to the
or on the front if space

1. Article Addressed to:

PARKER, ALLEN L & A FAY
36 DAMSON LN
MANNINGTON, WV 26582



9590 9402 8526 3186 4547 63

2. Article Number (Transfer from service label)

9589 0710 5270 2126 8989 64

PS Form 3811, July 2020 PSN 7530-02-000-9053



9589 0710 5270 2126 8989 64
9589 0710 5270 2126 8989 64

U.S. Postal Service™
CERTIFIED MAIL® RECEIPT
Domestic Mail Only

For delivery information, visit our website at www.usps.com

Certified Mail Fee

\$

Extra Services & Fees (check box, add fee as appropriate)

☐ Return Receipt (hardcopy) \$
☐ Return Receipt (electronic) \$
☐ Certified Mail Restricted Delivery \$
☐ Adult Signature Required \$
☐ Adult Signature Restricted Delivery \$

Postage

\$

Total Postage and

\$

Sent To

Street and Apt. No

City, State, ZIP+4®

PS Form 3800, J

PARKER, ALLEN L & A FAY
36 DAMSON LN
MANNINGTON, WV 26582

Postmark
Here

LIVERY

☐ Agent

☐ Addressee

C. Date of Delivery

D. Is delivery address different from item 1? ☐ Yes

if YES, enter delivery address below: ☐ No

3. Service Type
☐ Priority Mail Express®
☐ Registered Mail™
☐ Registered Mail Restricted Delivery
☐ Certified Mail®
☐ Certified Mail Restricted Delivery
☐ Signature Confirmation™
☐ Signature Confirmation Restricted Delivery
☐ Collect on Delivery
☐ Collect on Delivery Restricted Delivery
☐ Mail Restricted Delivery

Domestic Return Receipt

APR 21
WV Department
Environmental

05/02/2025

P. WAYNE AMMONS
M&A ENERGY SERVICES LLC
284 INDUSTRIAL PARK ROAD
JANE LEW, WEST VIRGINIA 26378

M&A25001-5, 6 & 15
47-049-02532, 02533 & 02548
Plugging Permit Packets

SENDER: COMPLETE

- Complete items 1, 2,
- Print your name and so that we can return
- Attach this card to the or on the front if space permits.

1 Article Addressed to:

OHIO VALLEY RESOURCES INC, ET AL
46226 NATIONAL ROAD
ST CLAIRSVILLE, OH 43950



9590 9402 8526 3186 4547 56

2 Article Number (Transfer from service label)

9589 0710 5270 2126 8989 57

PS Form 3811, July 2020 PSN 7530-02-000-9053



9589 0710 5270 2126 8989 57
9589 0710 5270 2126 8989 57

U.S. Postal Service™
CERTIFIED MAIL® RECEIPT
Domestic Mail Only

For delivery information, visit our website at www.usps.com

Certified Mail Fee

\$

Extra Services & Fees (check box, add fee as appropriate)

- ☐ Return Receipt (hardcopy) \$
- ☐ Return Receipt (electronic) \$
- ☐ Certified Mail Restricted Delivery \$
- ☐ Adult Signature Required \$
- ☐ Adult Signature Restricted Delivery \$

Postage

\$

Total Postage and

\$

Sent To

Street and Apt. No.

City, State, ZIP+4®

OHIO VALLEY RESOURCES INC, ET AL
46226 NATIONAL ROAD
ST CLAIRSVILLE, OH 43950

PS Form 3800, J

Postmark
Here

LIVERY

- ☐ Agent
- ☐ Addressee
- C. Date of Delivery

D. Is delivery address different from item 1? ☐ Yes ☐ No
If YES, enter delivery address below:

- 3. Service Type
- ☐ Priority Mail Express®
- ☐ Registered Mail™
- ☐ Registered Mail Restricted Delivery
- ☐ Certified Mail®
- ☐ Certified Mail Restricted Delivery
- ☐ Signature Confirmation™
- ☐ Signature Confirmation Restricted Delivery
- ☐ Collect on Delivery
- ☐ Collect on Delivery Restricted Delivery
- ☐ Mail Restricted Delivery

Domestic Return Receipt

WV Department
Environmental Protection

OHIO VALLEY RESOURCES INC, ET AL
46226 NATIONAL ROAD
ST CLAIRSVILLE, OH 43950

05/02/2025

STATE OF WEST VIRGINIA
DEPARTMENT OF ENVIRONMENTAL PROTECTION
OFFICE OF OIL AND GAS
FLUIDS/ CUTTINGS DISPOSAL & RECLAMATION PLAN

Operator Name UNKNOWN - WVDEP PAID PLUGGING CONTRACT OP Code _____

Watershed (HUC 10) PLUM RUN Quadrangle MANNINGTON 7.5'

Do you anticipate using more than 5,000 bbls of water to complete the proposed well work? Yes ☐ No ☒

Will a pit be used? Yes ☐ No ☒

If so, please describe anticipated pit waste: _____

Will a synthetic liner be used in the pit? Yes ☐ No ☒ If so, what ml.? _____

Proposed Disposal Method For Treated Pit Wastes:

- _____ Land Application (if selected provide a completed form WW-9-GPP)
- _____ Underground Injection (UIC Permit Number _____)
- _____ Reuse (at API Number _____)
- ☒ Off Site Disposal (Supply form WW-9 for disposal location)
- _____ Other (Explain _____)

Will closed loop system be used? If so, describe: YES. GEL WILL BE CIRCULATED FROM TANK THROUGH WELLBORE AND RETURNED BACK TO TANK

Drilling medium anticipated for this well (vertical and horizontal)? Air, freshwater, oil based, etc. FRESH WATER, GEL AND/OR CEMENT

-If oil based, what type? Synthetic, petroleum, etc. _____

Additives to be used in drilling medium? BENTONITE, BICARBONATE OF SODA

Drill cuttings disposal method? Leave in pit, landfill, removed offsite, etc. LANDFILL

-If left in pit and plan to solidify what medium will be used? (cement, lime, sawdust) _____

-Landfill or offsite name/permit number? MEADOWFILL, LANDFILL-PERMIT #SWF 1032

Permittee shall provide written notice to the Office of Oil and Gas of any load of drill cuttings or associated waste rejected at any West Virginia solid waste facility. The notice shall be provided within 24 hours of rejection and the permittee shall also disclose where it was properly disposed.

RECEIVED
Office of Oil and Gas
APR 21 2025
WV Department of
Environmental Protection

I certify that I understand and agree to the terms and conditions of the GENERAL WATER POLLUTION PERMIT issued on April 1, 2016, by the Office of Oil and Gas of the West Virginia Department of Environmental Protection. I understand that the provisions of the permit are enforceable by law. Violations of any term or condition of the general permit and/or other applicable law or regulation can lead to enforcement action.

I certify under penalty of law that I have personally examined and am familiar with the information submitted on this application form and all attachments thereto and that, based on my inquiry of those individuals immediately responsible for obtaining the information, I believe that the information is true, accurate, and complete. I am aware that there are significant penalties for submitting false information, including the possibility of fine or imprisonment.


Company Official Signature _____

Company Official (Typed Name) JAMES CLAYTON ("CLAY") COCHRAN

Company Official Title PRESIDENT

Subscribed and sworn before me this 16TH day of APRIL, 2025

My commission expires OCTOBER 10, 2029



05/02/2025

Proposed Revegetation Treatment: Acres Disturbed LESS THAN 1 ACRE Prevegetation pH _____Lime 3 Tons/acre or to correct to pH 6.0Fertilizer type 10-20-20 or EQUIVALENTFertilizer amount 500 lbs/acreMulch 2 Tons/acreSeed Mixtures

Temporary		Permanent	
Seed Type	lbs/acre	Seed Type	lbs/acre
		FESCUE	30
		CLOVER	5
		CONTRACTOR MIX	10

Attach:

Maps(s) of road, location, pit and proposed area for land application (unless engineered plans including this info have been provided). If water from the pit will be land applied, provide water volume, include dimensions (L, W, D) of the pit, and dimensions (L, W), and area in acres, of the land application area.

Photocopied section of involved 7.5' topographic sheet.

Plan Approved by: Jeff Pugh

Comments: _____

NO PITS WILL BE USED. REMOVE OIL & GAS PRODUCTION DEBRIS [I.E., PUMPJACK, PRODUCTION TANK(S), PIPE, GAS METER(S)] FROM THE SITE. PROPERLY RECLAIM, SEED, AND MULCH ALL DISTURBED AREAS TO DEP STANDARDS

RECEIVED
Office of Oil and G

APR 21 2025

WV Department of
Environmental ProtectionTitle: InspectorDate: 4-16-2025

Field Reviewed?

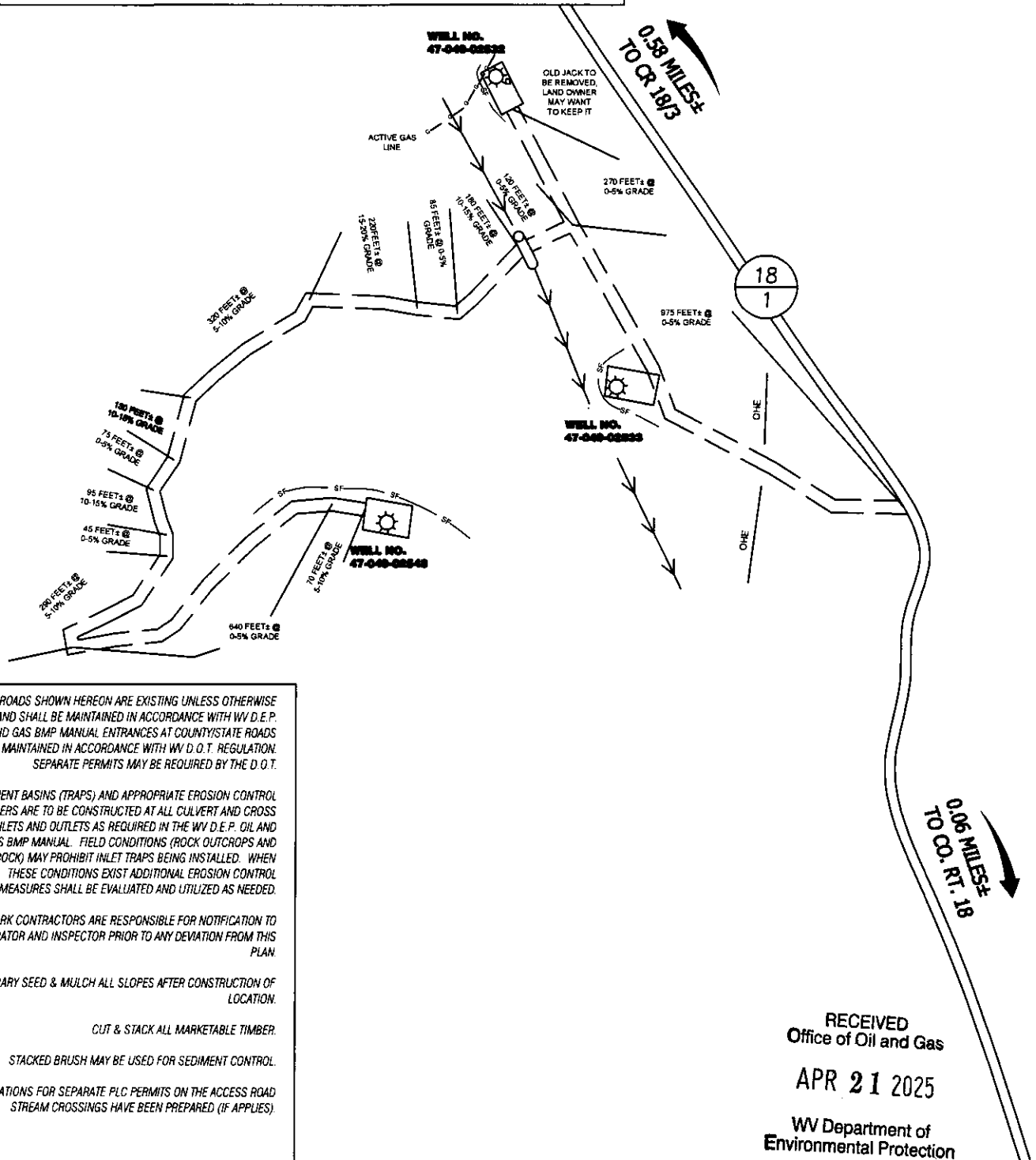
☒ Yes☐ No

05/02/2025

WELL #71395, API# 47-049-02532
WELL #71396, API# 47-049-02533
WELL #71398, API# 47-049-02548

Form WW-9

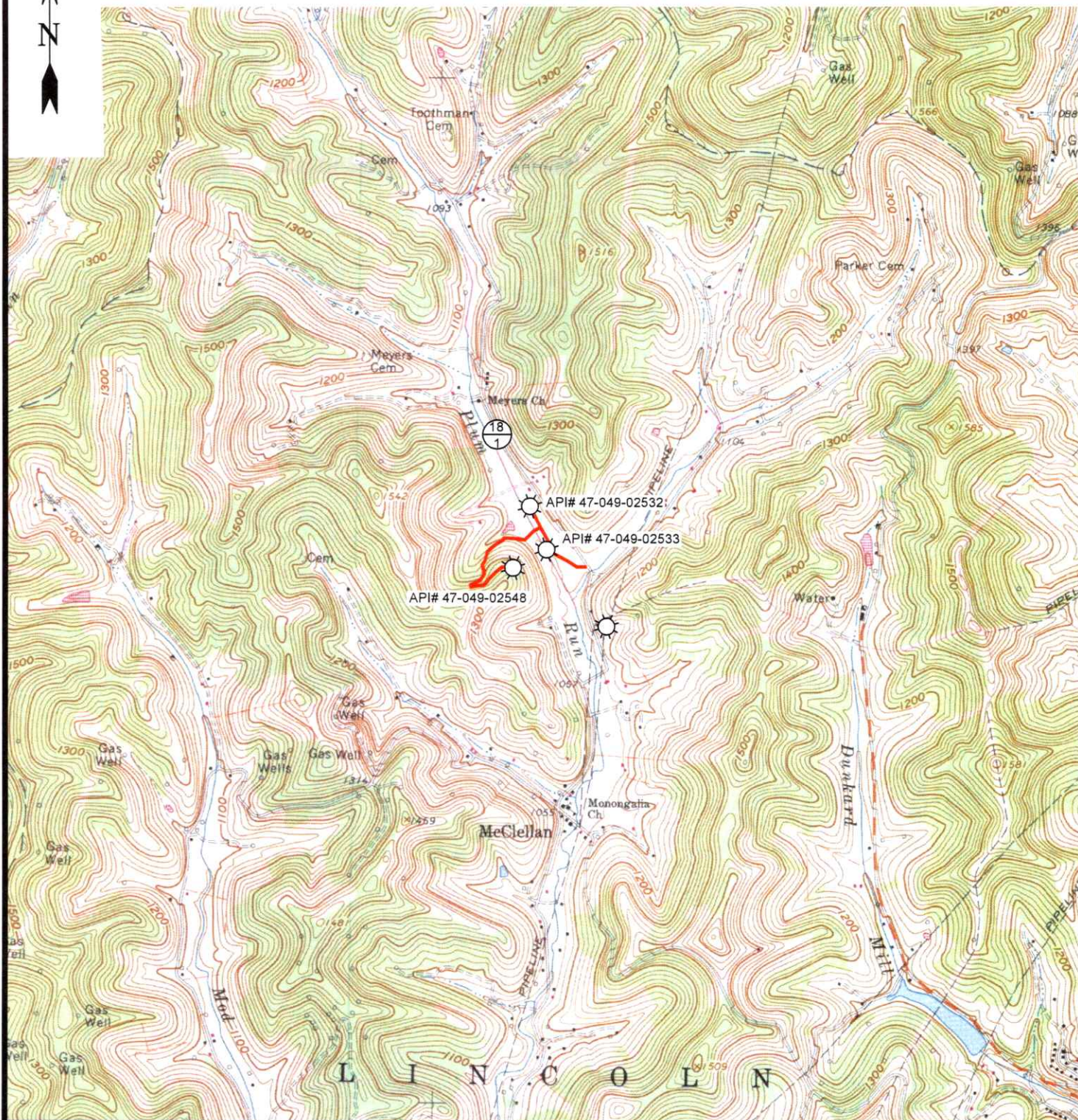
page of



CADD FILE: 9523-SURV-REC-000-02-032723.DWG
 DATE: 3-27-25
 FILE NO: 9523
 DRAWN BY: GF

SLS
 FROM THE GROUND UP
 12 Vanhorn Drive | P.O. Box 150 | Glenville, WV 26351 | 304.462.5634
 1412 Kanawha Boulevard, East | Charleston, WV 25301 | 304.346.3952
 254 East Beckley Bypass | Beckley, WV 25801 | 304.255.5296
 05/02/2025

WELL #71395, API #47-049-02532
WELL #71396, API #47-049-02533
WELL #71398, API #47-049-02548



12 Vanhorn Drive | P.O. Box 150 | Glenville, WV 26551 | 304.462.5634
1412 Kanawha Boulevard, East | Charleston, WV 25301 | 304.346.3952
254 East Beckley Bypass | Beckley, WV 25801 | 304.253.5296
slswv.com

MANNINGTON 7.5' USGS QUAD

SCALE: 1"=2000'

0' 2000' 4000'



RECEIVED
Office of Oil and Gas
Consolidation




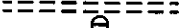





APR 21 2025

WV Department of
Environmental Protection

DRAWN BY	FILE NO.	DATE	CADD FILE:
GF	9523	3-27-25	9523-SURV-TOPG-ROO- GF-032725.DWG

05/02/2025


WELL NO. 71396
API# 47-049-02533NAD'83 GEO. LAT-(N) 39.584289 LONG-(W) 80.285663
NAD'83 UTM (M)(ZONE 17) N. 4,379,643.0 E. 561,361.711-3-14
EVELYNE E. FLUHARTY
61.75 AC.11-2-18.1
FAY A. & DANIEL
R. KRETZER
8.51 AC.11-2-18
ALLEN L. & A. FAY PARKER
60.57 AC.11-2-11
ROY E. TALKINGTON
12.55 AC.11-2-12
ROY E. TALKINGTON
14 AC.11-2-17
LARRY A. & MELANIE D.
KINCELL
59.25 AC.11-4-8
PATRICK N. WILSON
0.41 AC.11-4-7
MARJORIE L. STEVENS
8.93 AC.11-4-9
PATRICK N. WILSON
3.98 AC.11-4-10
SHAWN L. & BARBARA A.
RINEHARTT
31 AC.11-3-15
DENZIL L. & EMMA L. PARKER
113.87 AC.11-3-15.4
ALLEN L. & A. FAY PARKER
6.30 AC.TIE LINE
N 21°27' W
688.03'TIE LINE
S 58°34' W
553.35'WELL #71396
API# 47-049-02533WELL
API# 2548**LEGEND**

LEASE LINE 
SURFACE LINE 
TIE LINE 
CREEK 
ROAD 
COUNTY ROUTE 
PROPOSED WELL 
EXISTING WELL 
PERMITTED WELL 
DISTRICT-TAXMAP-PARCEL 00-00-00

NOTES ON SURVEY

1. WELL SPOT CIRCLE & TOPO
MARK SCALE IS 1"=2000'.

I THE UNDERSIGNED, HEREBY CERTIFY THAT
THIS PLAT IS CORRECT TO THE BEST OF MY
KNOWLEDGE AND BELIEF AND SHOWS ALL
THE INFORMATION REQUIRED BY LAW AND
THE REGULATIONS ISSUED AND PRESCRIBED
BY THE DIVISION OF ENVIRONMENTAL PROTECTION.

P.S.
677MINIMUM DEGREE
OF ACCURACY

1 / 2500

FILE NO. 9524-M&A-4704902533-PLAT-260328-MRH.dwg

HORIZONTAL & VERTICAL
CONTROL DETERMINED BY

SCALE 1" = 400'

DGPS (SUBMETER MAPPING GRADE TIE TO CORS NETWORK)

(+) DENOTES LOCATION OF WELL ON UNITED
STATES TOPOGRAPHIC MAPS.

DATE APRIL 7, 20 25

REVISED, 20

OPERATORS WELL NO. 71396

API
WELL NO. 47 - 049 - 02533-P
STATE COUNTY PERMIT

STATE OF WEST VIRGINIA
DIVISION OF ENVIRONMENTAL PROTECTION
OFFICE OF OIL AND GAS



WELL TYPE: OIL ☒ GAS ☒ LIQUID INJECTION _____ WASTE DISPOSAL _____ IF "GAS" PRODUCTION _____ STORAGE _____ DEEP _____ SHALLOW ☒

LOCATION:

ELEVATION 1056' WATERSHED PLUM RUN

DISTRICT LINCOLN COUNTY MARION

SURFACE OWNER ALLEN L. & A. FAY PARKER

ROYALTY OWNER

QUADRANGLE MANNINGTON 7.5'

ACREAGE 60.57±

ACREAGE 05/02/2025

LEASE NO.

PROPOSED WORK:

DRILL _____ CONVERT _____ DRILL DEEPER _____ REDRILL _____ FRACTURE OR STIMULATE _____ PLUG OFF OLD
FORMATION _____ PERFORATE NEW FORMATION _____ PLUG AND ABANDON ☒ CLEAN OUT AND REPLUG _____ OTHER _____

PHYSICAL CHANGE IN WELL (SPECIFY)

TARGET FORMATION UNKNOWN

ESTIMATED DEPTH UNKNOWN

WELL OPERATOR UNKNOWN WVDEP PAID PLUGGING CONTRACT

DESIGNATED AGENT JASON HARMON, WVDEP

ADDRESS 601 67TH STREET

ADDRESS 601 67TH STREET

CHARLESTON, WV 25304 (WVDEP)

CHARLESTON, WV 25304

COUNTY NAME

PERMIT



12 Vanhorn Drive | P.O. Box 150 | Glenville, WV 26039 | 304.462.5634
1412 Kanawha Boulevard, East | Charleston, WV 25301 | 304.348.3952
254 East Beckley Bypass | Beckley, WV 25801 | 304.253.5296
slswww.com

WW-4B

API No. 47-049-02533

Farm Name _____

Well No. 71396

INSTRUCTIONS TO COAL OPERATORS OWNERS AND LESSEE

The well operator named on the obverse side of WW-4 (B) is about to abandon the well described in the enclosed materials and will commence the work of plugging and abandoning said well on the date the inspector is notified. Which date shall not be less than five days after the day on which this notice and application so mailed is received, or in due course should be received by the Department of Environmental Protection Office of Oil & Gas.

This notice and application is given to you in order that your respective representatives may be present at the plugging and filling of said well. You are further notified that whether you are represented or not the operator will proceed to plug and fill said well in the manner required by Section 24, Article 6, Chapter 22 of the Code and given in detail on obverse side of this application.

NOTE: If you wish this well to be plugged according to 22-6-24(d) then as per Regulation 35CSR4-13.9 you must complete and return to this office on form OB-16 "Request by Coal Operator, Owner, or Lessee for plugging" prior to the issuance of this plugging permit.

WAIVER

The undersigned coal operator _____ / owner _____ / lessee _____ / of the coal under this well location has examined this proposed plugging work order. The undersigned has no objection to the work proposed to be done at this location, provided, the well operator has complied with all applicable requirements of the West Virginia Code and the governing regulations.

Date: _____

By: _____

Its _____

RECEIVED
Office of Oil and Gas

APR 21 2025

WV Department of
Environmental Protection

05/02/2025

SURFACE OWNER WAIVER

Operator's Well
Number

71396 (47-049-02533)

INSTRUCTIONS TO SURFACE OWNERS NAMED ON PAGE WW4-A

The well operator named on page WW-4A is applying for a permit from the State to plug and abandon a well. (Note: If the surface tract is owned by more than three persons, then these materials were served on you because your name appeared on the Sheriff's tax ticket on the land or because you actually occupy the surface tract. In either case, you may be the only owner who will actually receive these materials.) See Chapter 22 of the West Virginia Code. Well work permits are valid for 24 months. If you do not own any interest in the surface tract, please forward these materials to the true owner immediately if you know who it is. Also, please notify the well operator and the Office of Oil and Gas.

NOTE: YOU ARE NOT REQUIRED TO FILE ANY COMMENT. WHERE TO FILE COMMENTS AND OBTAIN ADDITIONAL INFORMATION:

Chief, Office of Oil and Gas
Department of Environmental Protection
601 57th St. SE
Charleston, WV 25304
(304) 926-0450

Time Limits and methods for filing comments. The law requires these materials to be served on or before the date the operator files his Application. You have **FIVE (5) DAYS** after the filing date to file your comments. Comments must be filed in person or received in the mail by the Chief's office by the time stated above. You may call the Chief's office to be sure of the date. Check with your postmaster to ensure adequate delivery time or to arrange special expedited handling. If you have been contacted by the well operator and you have signed a "voluntary statement of no objection" to the planned work described in these materials, then the permit may be issued at any time.

Comments must be in writing. Your comments must include your name, address and telephone number, the well operator's name and well number and the approximate location of the proposed well site including district and county from the application. You may add other documents, such as sketches, maps or photographs to support your comments.

The Chief has the power to deny or condition a well work permit based on comments on the following grounds:

- 1) The proposed well work will constitute a hazard to the safety of persons.
- 2) The soil erosion and sediment control plan is not adequate or effective;
- 3) Damage would occur to publicly owned lands or resources;
- 4) The proposed well work fails to protect fresh water sources or supplies;
- 5) The applicant has committed a substantial violation of a previous permit or a substantial violation of one or more of the rules promulgated under Chapter 22, and has failed to abate or seek review of the violation..."

If you want a copy of the permit as it is issued or a copy of the order denying the permit, you should request a copy from the Chief.

VOLUNTARY STATEMENT OF NO OBJECTION

I hereby state that I have read the instructions to surface owners and that I have received copies of a Notice and Application For A Permit To Plug And Abandon on Forms WW-4A and WW-4B, and a survey plat.

I further state that I have no objection to the planned work described in these materials, and I have no objection to a permit being issued on those materials.

FOR EXECUTION BY A NATURAL PERSON
ETC.

FOR EXECUTION BY A CORPORATION,

_____	Date _____	Name _____
Signature		By _____
		Its _____
		Date _____

Signature

Date
05/02/2025

RECEIVED
Office of Oil and Gas
APR 21 2025

WV Department of
Environmental Protection

049-02533

11/10/2016

PLUGGING PERMIT CHECKLIST

Plugging Permit

- ☐ WW-4B
- ☒ WW-4B signed by inspector
- ☒ WW-4A
- ☒ SURFACE OWNER WAIVER or PROOF THAT APPLICATION WAS SENT BY REGISTERED OR CERTIFIED MAIL
- ☒ COAL OWNER/COAL OPERATOR/COAL LESSEE WAIVERS or PROOF THAT APPLICATION WAS SENT BY REGISTERED OR CERTIFIED MAIL
- ☒ WW-9 PAGE 1 (NOTARIZED)
- ☒ WW-9 PAGE 2 with attached drawing of road, location, pit and proposed area for land application
- ☐ WW-9 GPP PAGE 1 and 2 if well effluent will be land applied
- ☒ RECENT MYLAR PLAT OR WW-7
- ☒ WELL RECORDS/COMPLETION REPORT
- ☒ TOPOGRAPHIC MAP OF WELL, SHOWING PIT IF PIT IS USED
- ☐ MUST HAVE VALID BOND IN OPERATOR'S NAME
- ☐ CHECK FOR \$100 IF PIT IS USED

RECEIVED
Office of Oil and Gas

APR 21 2025

WV Department of
Environmental Protection

05/02/2025



Kennedy, James P <james.p.kennedy@wv.gov>

Plugging permits issued 4704902532, 02533, 02545, 02546, 02547, 02548

1 message

Kennedy, James P <james.p.kennedy@wv.gov>

Wed, Apr 30, 2025 at 10:16 AM

To: Wayne Ammons <wammons@ma-resources.com>, Henry J Harmon <henry.j.harmon@wv.gov>, Kenny S Willett <kenny.s.willett@wv.gov>, mtrach@wvassessor.com, Jeff A Propst <jeff.a.propst@wv.gov>, Kevin Quesenberry <kquesenberry@ma-resources.com>, Clay Cochran <ccochran@ma-energys.com>

To whom it may concern, plugging permits have been issued for 4704902532, 02533, 02545, 02546, 02547, 02548.

--

James Kennedy

Environmental Resource Specialist III / Permitting

WVDEP Office of Oil and Gas

601 57th Street, SE

Charleston, WV 25304

304-926-0499 ext. 45025

james.p.kennedy@wv.gov

6 attachments **4704902547.pdf**
2625K **4704902545.pdf**
3066K **4704902546.pdf**
2687K **4704902548.pdf**
2740K **4704902532.pdf**
3345K **4704902533.pdf**
2681K

05/02/2025