



west virginia department of environmental protection

Office of Oil and Gas
601 57th Street, S.E.
Charleston, WV 25304
(304) 926-0450
fax: (304) 926-0452

Harold D. Ward, Cabinet Secretary
www.dep.wv.gov

Thursday, April 24, 2025
WELL WORK PLUGGING PERMIT
Not Available Plugging

UNKNOWN - DEP PAID PLUGGING CONTRACT
601 57TH STREET

CHARLESTON, WV 25304

Re: Permit approval for 70329
47-049-02543-00-00

This well work permit is evidence of permission granted to perform the specified well work at the location described on the attached pages and located on the attached plat, subject to the provisions of Chapter 22 of the West Virginia Code of 1931, as amended, and all rules and regulations promulgated thereunder, and to any additional specific conditions and provisions outlined in the pages attached hereto. Notification shall be given by the operator to the Oil and Gas Inspector at least 24 hours prior to the construction of roads, locations, and/or pits for any permitted work. In addition, the well operator shall notify the same inspector 24 hours before any actual well work is commenced and prior to running and cementing casing. Spills or emergency discharges must be promptly reported by the operator to 1-800-642-3074 and to the Oil and Gas Inspector.

Upon completion of the plugging well work, the above named operator will reclaim the site according to the provisions of WV Code 22-6-30. Please be advised that form WR-38, Affidavit of Plugging and Filling Well, is to be submitted to this office within 90 days of completion of permitted well work, as should form WR-34 Discharge Monitoring Report within 30 days of discharge of pits, if applicable. Failure to abide by all statutory and regulatory provisions governing all duties and operations hereunder may result in suspension or revocation of this permit and, in addition, may result in civil and/or criminal penalties being imposed upon the operators.

Per 35 CSR 4-5.2.g this permit will expire in two (2) years from the issue date unless permitted well work is commenced. If there are any questions, please feel free to contact me at (304) 926- 0450.

James A. Martin
Chief

Operator's Well Number: 70329
Farm Name: AMENDOLEA, NANCY C
U.S. WELL NUMBER: 47-049-02543-00-00
Not Available Plugging
Date Issued: 4/24/2025

PERMIT CONDITIONS

West Virginia Code §22-6-11 allows the Office of Oil and Gas to place specific conditions upon this permit. Permit conditions have the same effect as law. Failure to adhere to the specified permit conditions may result in enforcement action.

CONDITIONS

1. In the event of an accident or explosion causing loss of life or serious personal injury in or about the well or while working on the well, the well operator or its contractor shall give notice, stating the particulars of the accident or explosion, to the oil and gas inspector and the Chief within twenty-four (24) hours.
2. Well work activities shall not constitute a hazard to the safety of persons.
3. Notification shall be given by the operator to the Oil and Gas Inspector at least 24 hours prior to the construction of roads, locations and/or pits for any permitted work. In addition, the well operator shall notify the same inspector 24 hours before any actual well work is commenced and prior to running and cementing casing.

1) Date APRIL 14, 2025
2) Operator's
Well No. 70329
3) API Well No. 47-049 - 02543

STATE OF WEST VIRGINIA
DEPARTMENT OF ENVIRONMENTAL PROTECTION
OFFICE OF OIL AND GAS

APPLICATION FOR A PERMIT TO PLUG AND ABANDON

- 4) Well Type: Oil X / Gas X / Liquid injection / Waste disposal /
(If "Gas, Production X or Underground storage) Deep / Shallow X
- 5) Location: Elevation 1078' Watershed PLUM RUN
District LINCOLN County MARION Quadrangle MANNINGTON 7.5'
- 6) Well Operator UNKNOWN - WVDEP PAID PLUGGING CONTRACT 7) Designated Agent H. JASON HARMON
Address 601 57TH STREET Address 601 57TH STREET
CHARLESTON, WV 25304 CHARLESTON, WV 25304
- 8) Oil and Gas Inspector to be notified 9) Plugging Contractor
Name KENNY WILLETT Name M&A ENERGY SERVICES LLC
Address 2393 TALLMANVILLE RD Address 264 INDUSTRIAL PARK ROAD
BUCKHANNON, WV 26201 JANE LEW, WV 26378

- 10) Work Order: The work order for the manner of plugging this well is as follows:
PLEASE SEE ATTACHED "PLUGGING PROCEDURE" FOR WELL WORK PROCEDURE
CLASS A CEMENT WILL BE USED

RECEIVED
Office of Oil and Gas

APR 16 2025

WV Department of
Environmental Protection

Notification must be given to the district oil and gas inspector 24 hours before permitted work can commence.

Work order approved by inspector

Ky Willett

Date

APRIL 14, 2025

04/25/2025

47-049-2543
06 Nov 2024 09:38:53

04/25/2025
WV Department of
Environmental Protection



264 Industrial Park Road
Jane Lew, WV 26378
304-805-2157

Plugging Procedure

Well Name: 49-70239

County: Marion

State: WV

API: 47-049-02543

Date: 1/10/2025

GL Elevation: 1097'

Unknown casing information and geological information

Formation Depths are estimated based on offset well (**47-049-00597**) information

Big Dunkard Sand	1069	1160
Gas Sand	1245	1270
1st Salt Sand	1385	1411
2nd Salt Sand	1485	1512
Little Lime	1805	1810
Big Lime	1815	1885
Big Injun	1885	

1. Notify DEP Inspector 48 hours in advance of commencement of operations.
2. Check and record pressures on casing and tubing.
3. Pull any production tubing/rods/etc.
4. Check TD.
5. Kill well as needed with 6% bentonite gel. **Ensure 6% Bentonite gel is between each cement plug.**
6. TIH with workstring and set a Class A cement plug from TD to 50' below the casing shoe.
7. TOOH with workstring and WOC.
8. Tag TOC and top off as needed.
9. Make an attempt to pull the casing. If casing will not come out, perforate casing as needed up to 50' below freepoint.
10. TIH and cement from previous cement top to 1650'.
11. Tag TOC and top off as needed.
12. Make an attempt to pull the casing. If casing will not come out, perforate casing as needed up to 50' below freepoint.
13. TOOH and WOC.
14. Set a 50' plug in the stub and above the casing cut point. (100' total)
15. TOOH and WOC.
16. Tag TOC and top off as needed.
17. TIH and cement from previous cement top to 800'.
18. Tag TOC and top off as needed.
19. Make an attempt to pull the casing. If casing will not come out, perforate casing as needed up to 50' below freepoint.
20. TOOH and WOC.
21. TIH with workstring and cement from 350' to surface.
22. Install above ground monument. Monument must be minimum 6" diameter, 30" above ground and 10' below ground to contain API# and date plugged.
23. Reclaim location and well road to WV DEP specifications.

RECEIVED
Office of Oil and Gas

APR 16 2025

WV Department of
Environmental Protection

04/25/2025

47-049-00597
OFFSET TO 47-049-02543

McCLELLAND

Barry Huffman
203 9

W. T. McDonald
450

Earl Annan
E. D. Tennant

Los Mochos
430

A. R. Wilcox
400

E. T. Hamilton
400

7.5' 70.00

STATE OF WEST VIRGINIA
DEPARTMENT OF MINES
OIL AND GAS DIVISION

DATE 1-25-1978
OPERATOR'S WELL NO. 2
API WELL NO. 47-049-0597
STATE COUNTY PERMIT

(*) DENOTES LOCATION OF
WELL ON UNITED STATES
TOPOGRAPHIC MAPS
FORM IV-6
(9-78)

WELL TYPE: OIL GAS LIQUID INJECTION WASTE DISPOSAL
STIMULATE PLUS OFF OLD FORMATION PERFORATE NEW
FORMATION OTHER PHYSICAL CHANGE IN WELL (SPECIFY)

LOCATION: ELEVATION 1100' SURFACE 1100' SUBSURFACE 1100'

DISTRICT LINCOLN COUNTY SHS COUNTY MARION

SURFACE OWNER WASHINGTON 75' ACRES

WELL & GAS ROYALTY OWNER LEASE NO. LEASE ACRES

PROPOSED WORK: DRILL CONVERT DRILL DEEPER MEDRILL FRACTURE OR
STIMULATE PLUS OFF OLD FORMATION PERFORATE NEW
FORMATION OTHER PHYSICAL CHANGE IN WELL (SPECIFY)

PLUG AND ABANDON CLEAN OUT AND REELUS

TARGET FORMATION

WELL OPERATOR JAMES A. LEE, JR.
ADDRESS P.O. Box 1588 Parkersburg, WV 26101

DESIGNATED AGENT JAMES A. LEE, JR.
ADDRESS P.O. Box 1588 Parkersburg, WV 26101

S.L. MUELS - 2

RECEIVED
Office of Oil and Gas
APR 16 2025
WV Department of
Environmental Protection

04/25/2025

O.S. E. 16 W. Lincoln Marion V. 7B.
 Location Made 1/20/1914
 Rig Completed 2/3/1914
 Date Completed 3/18/1914
 Date Sold
 Date Abandoned

Singlehead Torpedo Record
 1 1/4" Feb. 2, 1940, G.M. Charlton

Top	Bottom	Test	Size	Time (Days)	Time (Hours)	Time (Minutes)	Time (Seconds)	Comments
10	839		10	239	10	239	10	
8 1/4	725		8 1/4	1353	5	2129	8	
6 6/8	647		6 6/8	2129	8			
1349	1440							
1525	1550							
1625	1650							
1685	1695							
1705	1725							
1950	1965							
2085	2090							
2090	2095							
2095	2105							
2105	2155							
2253	2258							

PACKERS AND SHOES

Size	Time (Days)	Time (Hours)	Time (Minutes)	Time (Seconds)	Comments
10	239	10	239	10	
8 1/4	1353	5	2129	8	
6 6/8	2129	8			

TORPEDO RECORD

Date	No. On	No. Shot	Top Shot	Bottom	Weight
2/20-1940	20	18	2254	2260	2260
11-7-1950	40	37	1319	1319	1319

DRILLING DEEPER

Company	Contract	Depth	Time	Comments

ABANDONMENT RECORD

Time	Bottom	Top	Weight	Comments

1453 77 pdr. 11000

2-21-40
26/1940- Lowered casing head 16".

RECEIVED
 Office of Oil and Gas
 APR 16 2025
 WV Department of
 Environmental Protection

04/25/2025

Form WP-9
 Obverse
 Rev 2/88

Page of
 API Number 47 - 049 - 0597 - DD
 Operator's Well # S. L. Myers 2

STATE OF WEST VIRGINIA
 DEPARTMENT OF ENERGY, DIVISION OF OIL AND GAS
 CONSTRUCTION AND RECLAMATION PLAN AND SITE REGISTRATION APPLICATION FORM
 GENERAL PERMIT FOR OIL AND GAS DRILLING PIT WASTE DISCHARGE

Operator Name G. H. Hofner OP Code
 Watershed Mod Run Quadrangle Mannington
 Elevation 1377 County Marion District Lincoln
 Proposed Disposal Method for Treated Drilling Pit Wastes:
☒ Land Application
☐ Underground Injection (UIC Permit Number)
☐ Reuse (at API Number)
☐ Off Site Disposal (Supply form WP-9 for disposal location)
☐ Other (Explain):

I certify that I understand and agree to the terms and conditions of the GENERAL WATER POLLUTION CONTROL PERMIT issued on January 15, 1988, by the Division of Oil and Gas of the West Virginia Department of Energy. I understand that the provisions of the permit are enforceable by law. Violations of any term or condition of the permit and/or other applicable law or regulation can lead to enforcement action.
 I certify under penalty of law that I have personally examined and am familiar with the information submitted on this application form and all attachments thereto and that, based on my inquiry of those individuals immediately responsible for obtaining the information, I believe that the information is true, accurate, and complete. I am aware that there are significant penalties for submitting false information, including the possibility of fine and imprisonment.

Company Official Signature
 Company Official (Typed name)
 Company Official Title
 Subscribed and sworn to before me this day of 192
 My commission expires

WW-4A
Revised 6-07

1) Date: APRIL 14, 2025
2) Operator's Well Number
70329

3) API Well No.: 47 - 049 - 02543

STATE OF WEST VIRGINIA
DEPARTMENT OF ENVIRONMENTAL PROTECTION, OFFICE OF OIL AND GAS
NOTICE OF APPLICATION TO PLUG AND ABANDON A WELL

<p>4) Surface Owner(s) to be served:</p> <p>(a) Name <u>AMENDOLEA, NANCY C</u> Address <u>309 MCCLELLAN RD</u> <u>MANNINGTON, WV 26582</u></p> <p>(b) Name _____ Address _____</p> <p>(c) Name _____ Address _____</p> <p>6) Inspector <u>KENNY WILLETT</u> Address <u>2393 TALLMANSVILLE RD</u> <u>BUCKHANNON, WV 26201</u> Telephone <u>681-990-2567</u></p>	<p>5) (a) Coal Operator</p> <p>Name _____ Address _____</p> <p>(b) Coal Owner(s) with Declaration</p> <p>Name <u>OHIO VALLEY RESOURCES INC, ET AL</u> Address <u>46226 NATIONAL ROAD</u> <u>ST CLAIRSVILLE, OH 43950</u></p> <p>(c) Coal Lessee with Declaration</p> <p>Name _____ Address _____</p>
--	--

RECEIVED
Office of Oil and Gas
APR 16 2025

TO THE PERSONS NAMED ABOVE: You should have received this Form and the following documents from the Department of Environmental Protection


- (1) The application to Plug and Abandon a Well on Form WW-4B, which sets out the parties involved in the work and describes the well its and the plugging work order; and
- (2) The plat (surveyor's map) showing the well location on Form WW-6.

The reason you received these documents is that you have rights regarding the application which are summarized in the instructions on the reverses side. However, you are not required to take any action at all.

Take notice that under Chapter 22-6 of the West Virginia Code, the undersigned well operator proposes to file or has filed this Notice and Application and accompanying documents for a permit to plug and abandon a well with the Chief of the Office of Oil and Gas, West Virginia Department of Environmental Protection, with respect to the well at the location described on the attached Application and depicted on the attached Form WW-6. Copies of this Notice, the Application, and the plat have been mailed by registered or certified mail or delivered by hand to the person(s) named above (or by publication in certain circumstances) on or before the day of mailing or delivery to the Chief.

Well Operator	UNKNOWN - WVDEP PAID PLUGGING CONTRACT	
By:	<u>JAMES CLAYTON ("CLAY") COCHRAN, PRESIDENT</u>	
Its:	<u>M&A ENERGY SERVICES LLC</u>	
Address	<u>159 PERRY HWY STE 106</u>	<u>264 INDUSTRIAL PARK ROAD</u>
	<u>PITTSBURGH, PA 15229</u>	<u>JANE LEW, WV 26378</u>
Telephone	<u>724-338-0327</u>	<u>304-439-4357</u>

Subscribed and sworn before me this 14TH day of APRIL, 2025
P. Wayne Ammons
My Commission Expires OCTOBER 10, 2029



Oil and Gas Privacy Notice

The Office of Oil and Gas processes your personal information, such as name, address and phone number, as a part of our regulatory duties. Your personal information may be disclosed to other State agencies or third parties in the normal course of business or as needed to comply with statutory or regulatory requirements, including Freedom of Information Act requests. Our office will appropriately secure your personal information. If you have any questions about our use of your personal information, please contact DEP's Chief Privacy Officer at depprivacyofficer@wv.gov.

04/25/2025

P. WAYNE AMMONS
M&A ENERGY SERVICES LLC
264 INDUSTRIAL PARK ROAD
JANE LEW, WEST VIRGINIA 26378

M&A25001-10
47-049-02543
Plugging Permit Packet

SENDER: COMPLETE

- Complete items 1, 2,
- Print your name and
- so that we can return
- Attach this card to the
- or on the front if space

1. Article Addressed to:

AMENDOLEA, NANCY C
309 MCCLELLAN RD
MANNINGTON, WV 26582



9590 9402 8526 3186 4533 53

2. Article Number (Transfer from service label)

9589 0710 5270 2126 8989 33

PS Form 3811, July 2020 PSN 7530-02-000-9053



9589 0710 5270 2126 8989 33
9589 0710 5270 2126 8989 33

U.S. Postal ServiceTM
CERTIFIED MAIL[®] RECEIPT
Domestic Mail Only

For delivery information, visit our website at www.usps.com

Certified Mail Fee

Extra Services & Fees (check box, add fee as appropriate)

<input type="checkbox"/> Return Receipt (hardcopy)	\$
<input type="checkbox"/> Return Receipt (electronic)	\$
<input type="checkbox"/> Certified Mail Restricted Delivery	\$
<input type="checkbox"/> Adult Signature Required	\$
<input type="checkbox"/> Adult Signature Restricted Delivery	\$

Postage

Total Postage and

Sent To

Street and Apt. No

City, State, ZIP+4[®]

AMENDOLEA, NANCY C
309 MCCLELLAN RD
MANNINGTON, WV 26582

Postmark
Here

LIVERY

☐ Agent
☐ Addressee
C. Date of Delivery

D. Is delivery address different from item 1? ☐ Yes
If YES, enter delivery address below: ☐ No

RECEIVED

Office of Oil and Gas

APR 16 2025

WV Department of
Environmental Protection

3. Service Type

<input type="checkbox"/> Priority Mail Express [®]	<input type="checkbox"/> Registered Mail [™]
<input type="checkbox"/> Adult Signature Restricted Delivery	<input type="checkbox"/> Registered Mail Restricted Delivery
<input type="checkbox"/> Certified Mail [®]	<input type="checkbox"/> Signature Confirmation [™]
<input type="checkbox"/> Certified Mail Restricted Delivery	<input type="checkbox"/> Signature Confirmation Restricted Delivery
<input type="checkbox"/> Collect on Delivery	<input type="checkbox"/> Restricted Delivery
<input type="checkbox"/> Collect on Delivery Restricted Delivery	
<input type="checkbox"/> Insured Mail [®]	
<input type="checkbox"/> Insured Mail Restricted Delivery	

Domestic Return Receipt

04/25/2025



9589 0710 5270 2126 8989 02
9589 0710 5270 2126 8989 02

U.S. Postal ServiceTM
CERTIFIED MAIL[®] RECEIPT
Domestic Mail Only

For delivery information, visit our website at www.usps.com

Certified Mail Fee
\$

Extra Services & Fees (check box, add fee as appropriate)
☐ Return Receipt (hardcopy) \$
☐ Return Receipt (electronic) \$
☐ Certified Mail Restricted Delivery \$
☐ Adult Signature Required \$
☐ Adult Signature Restricted Delivery \$

Postage
\$

Total Postage and
\$

Sent To

Street and Apt. No.

City, State, ZIP+4

Postmark
Here

OHIO VALLEY RESOURCES INC, ET AL
46226 NATIONAL ROAD
ST CLAIRSVILLE, OH 43950

P. WAYNE AMMONS

M&A ENERGY SERVICES LLC

264 INDUSTRIAL PARK ROAD

JANE LEW, WEST VIRGINIA 26378

OHIO VALLEY RESOURCES INC, ET AL

46226 NATIONAL ROAD

ST CLAIRSVILLE, OH 43950

SENDER: COMPLETE THIS SECTION

- Complete items 1, 2, and 3.
- Print your name and address on the reverse so that we can return the card to you.
- Attach this card to the back of the mailpiece, or on the front if space permits.

Article Addressed to:

OHIO VALLEY RESOURCES INC, ET AL
46226 NATIONAL ROAD
ST CLAIRSVILLE, OH 43950



9590 9402 5344 9154 8646 85

Article Number (Transfer from service label)

COMPLETE THIS SECTION ON DELIVERY

A. Signature

☒ Agent

☐ Addressee

B. Received by (Printed Name)

C. Date of Delivery

D. Is delivery address different from item 1? ☐ Yes

If YES, enter delivery address below: ☐ No

RECEIVED
Office of Oil and Gas
APR 16 2025
WV Department of
Environmental Protection

3. Service Type

☐ Adult Signature

☐ Adult Signature Restricted Delivery

☐ Certified Mail[®]

☐ Certified Mail Restricted Delivery

☐ Collect on Delivery

☐ Collect on Delivery Restricted Delivery

☐ Priority Mail Express[®]

☐ Registered Mail[™]

☐ Registered Mail Restricted Delivery

☐ Return Receipt for Merchandise

☐ Signature Confirmation[™]

☐ Signature Confirmation Mail

WW-9
(5/16)

API Number 47 - 049 - 02543
Operator's Well No. 70329

STATE OF WEST VIRGINIA
DEPARTMENT OF ENVIRONMENTAL PROTECTION
OFFICE OF OIL AND GAS
FLUIDS/ CUTTINGS DISPOSAL & RECLAMATION PLAN

Operator Name UNKNOWN - WVDEP PAID PLUGGING CONTRACT OP Code

Watershed (HUC 10) PLUM RUN Quadrangle MANNINGTON 7.5'

Do you anticipate using more than 5,000 bbls of water to complete the proposed well work? Yes ☐ No ☒

Will a pit be used? Yes ☐ No ☒

If so, please describe anticipated pit waste:

Will a synthetic liner be used in the pit? Yes ☐ No ☒ If so, what ml.?

Proposed Disposal Method For Treated Pit Wastes:

- ☐ Land Application (if selected provide a completed form WW-9-GPP)
☐ Underground Injection (UIC Permit Number)
☐ Reuse (at API Number)
☒ Off Site Disposal (Supply form WW-9 for disposal location)
☐ Other (Explain)

Will closed loop system be used? If so, describe: YES. GEL WILL BE CIRCULATED FROM TANK THROUGH WELLBORE AND RETURNED BACK TO TANK

Drilling medium anticipated for this well (vertical and horizontal)? Air, freshwater, oil based, etc. FRESH WATER, GEL AND/OR CEMENT

-If oil based, what type? Synthetic, petroleum, etc.

Additives to be used in drilling medium? BENTONITE, BICARBONATE OF SODA

Drill cuttings disposal method? Leave in pit, landfill, removed offsite, etc. LANDFILL

-If left in pit and plan to solidify what medium will be used? (cement, lime, sawdust)

-Landfill or offsite name/permit number? MEADOWFILL, LANDFILL-PERMIT #SWF 1032

Permittee shall provide written notice to the Office of Oil and Gas of any load of drill cuttings or associated waste rejected at a West Virginia solid waste facility. The notice shall be provided within 24 hours of rejection and the permittee shall also disclose where it was properly disposed.

I certify that I understand and agree to the terms and conditions of the GENERAL WATER POLLUTION PERMIT issued on April 1, 2016, by the Office of Oil and Gas of the West Virginia Department of Environmental Protection. I understand that the provisions of the permit are enforceable by law. Violations of any term or condition of the general permit and/or other applicable law or regulation can lead to enforcement action.

I certify under penalty of law that I have personally examined and am familiar with the information submitted on this application form and all attachments thereto and that, based on my inquiry of those individuals immediately responsible for obtaining the information, I believe that the information is true, accurate, and complete. I am aware that there are significant penalties for submitting false information, including the possibility of fine or imprisonment.


Company Official Signature

Company Official (Typed Name) JAMES CLAYTON ("CLAY") COCHRAN

Company Official Title PRESIDENT

Subscribed and sworn before me this 14TH day of APRIL, 20 25

My commission expires OCTOBER 10, 2029



Proposed Revegetation Treatment: Acres Disturbed LESS THAN 1 ACRE Prevegetation pH _____Lime 3 Tons/acre or to correct to pH 6.0Fertilizer type 10-20-20 or EQUIVALENTFertilizer amount 500 lbs/acreMulch 2 Tons/acreSeed Mixtures**Temporary****Permanent**

Seed Type lbs/acre

Seed Type lbs/acre

FESCUE 30CLOVER 5CONTRACTOR MIX 10

Attach:

Maps(s) of road, location, pit and proposed area for land application (unless engineered plans including this info have been provided). If water from the pit will be land applied, provide water volume, include dimensions (L, W, D) of the pit, and dimensions (L, W), and area in acres, of the land application area.

Photocopied section of involved 7.5' topographic sheet.

RECEIVED

Office of Oil and Gas

Plan Approved by: Ky Willard

APR 16 2025

Comments:

WW Department of
Environmental Protection

NO PITS WILL BE USED. REMOVE OIL & GAS PRODUCTION DEBRIS [I.E., PUMP JACK,
PRODUCTION TANK(S), PIPE, GAS METER(S)] FROM THE SITE. PROPERLY RECLAIM,
SEED, AND MULCH ALL DISTURBED AREAS TO DEP STANDARDS

Title:

Inspector

Date:

4/14/25

Field Reviewed?

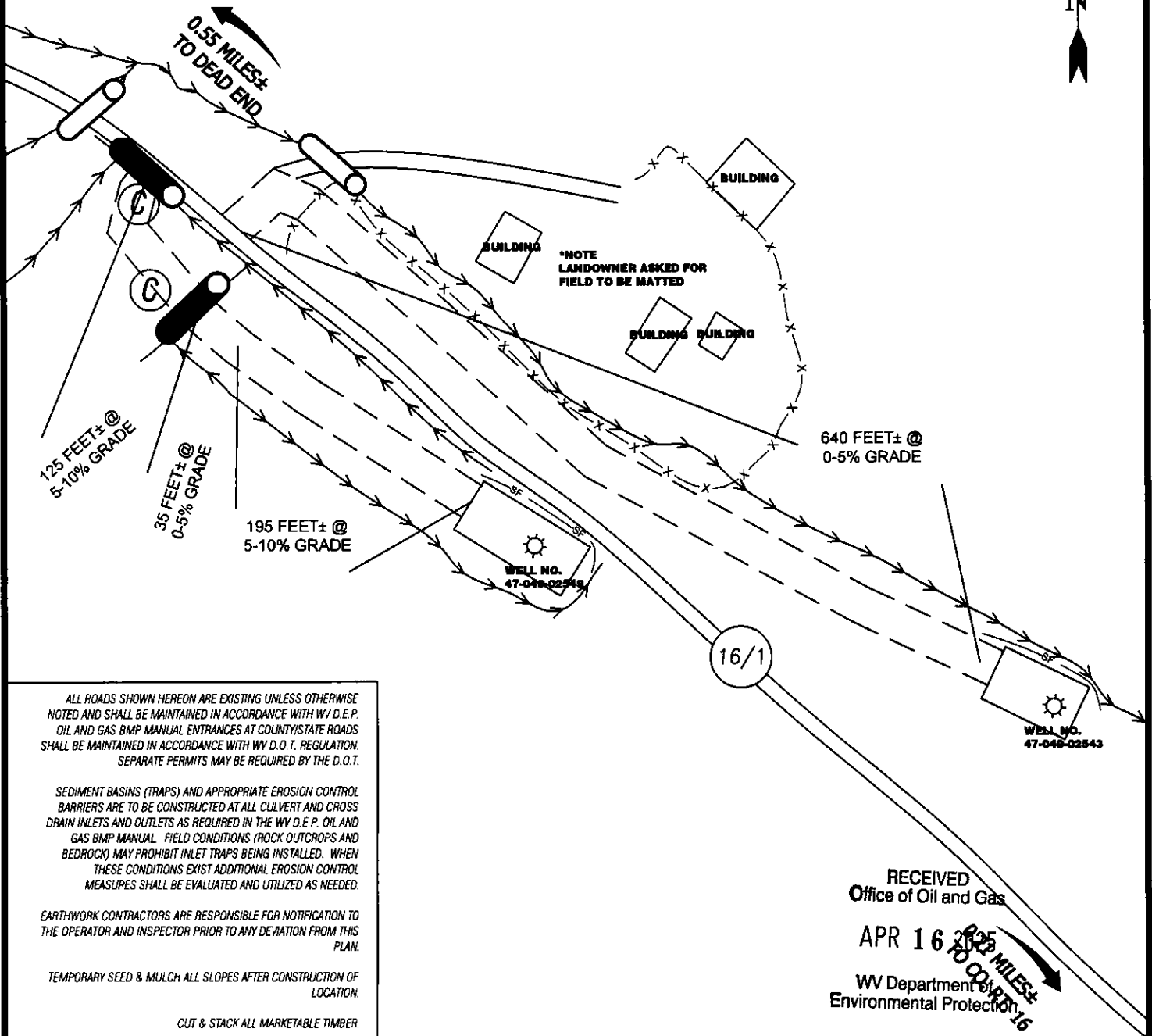
☒ Yes☐ No

04/25/2025

WELL #71404, API #47-049-02549
WELL #70329, API #47-049-02543

Form WW-9

page of



ALL ROADS SHOWN HEREON ARE EXISTING UNLESS OTHERWISE NOTED AND SHALL BE MAINTAINED IN ACCORDANCE WITH WV D.E.P. OIL AND GAS BMP MANUAL ENTRANCES AT COUNTY/STATE ROADS SHALL BE MAINTAINED IN ACCORDANCE WITH WV D.O.T. REGULATION. SEPARATE PERMITS MAY BE REQUIRED BY THE D.O.T.

SEDIMENT BASINS (TRAPS) AND APPROPRIATE EROSION CONTROL BARRIERS ARE TO BE CONSTRUCTED AT ALL CULVERT AND CROSS DRAIN INLETS AND OUTLETS AS REQUIRED IN THE WV D.E.P. OIL AND GAS BMP MANUAL. FIELD CONDITIONS (ROCK OUTCROPS AND BEDROCK) MAY PROHIBIT INLET TRAPS BEING INSTALLED. WHEN THESE CONDITIONS EXIST ADDITIONAL EROSION CONTROL MEASURES SHALL BE EVALUATED AND UTILIZED AS NEEDED.

EARTHWORK CONTRACTORS ARE RESPONSIBLE FOR NOTIFICATION TO THE OPERATOR AND INSPECTOR PRIOR TO ANY DEVIATION FROM THIS PLAN.

TEMPORARY SEED & MULCH ALL SLOPES AFTER CONSTRUCTION OF LOCATION.

CUT & STACK ALL MARKETABLE TIMBER.

STACKED BRUSH MAY BE USED FOR SEDIMENT CONTROL.

APPLICATIONS FOR SEPARATE PLC PERMITS ON THE ACCESS ROAD STREAM CROSSINGS HAVE BEEN PREPARED (IF APPLIES).

= PROPOSED CULVERT (C) = EXISTING CULVERT (X)
 15" MIN. UNLESS OTHERWISE NOTED

= APPROXIMATE LIMITS OF DISTURBANCE (D) = PROPOSED STREAM CROSSING (X)

RECEIVED
Office of Oil and Gas

APR 16 2025

WV Department of
Environmental Protection

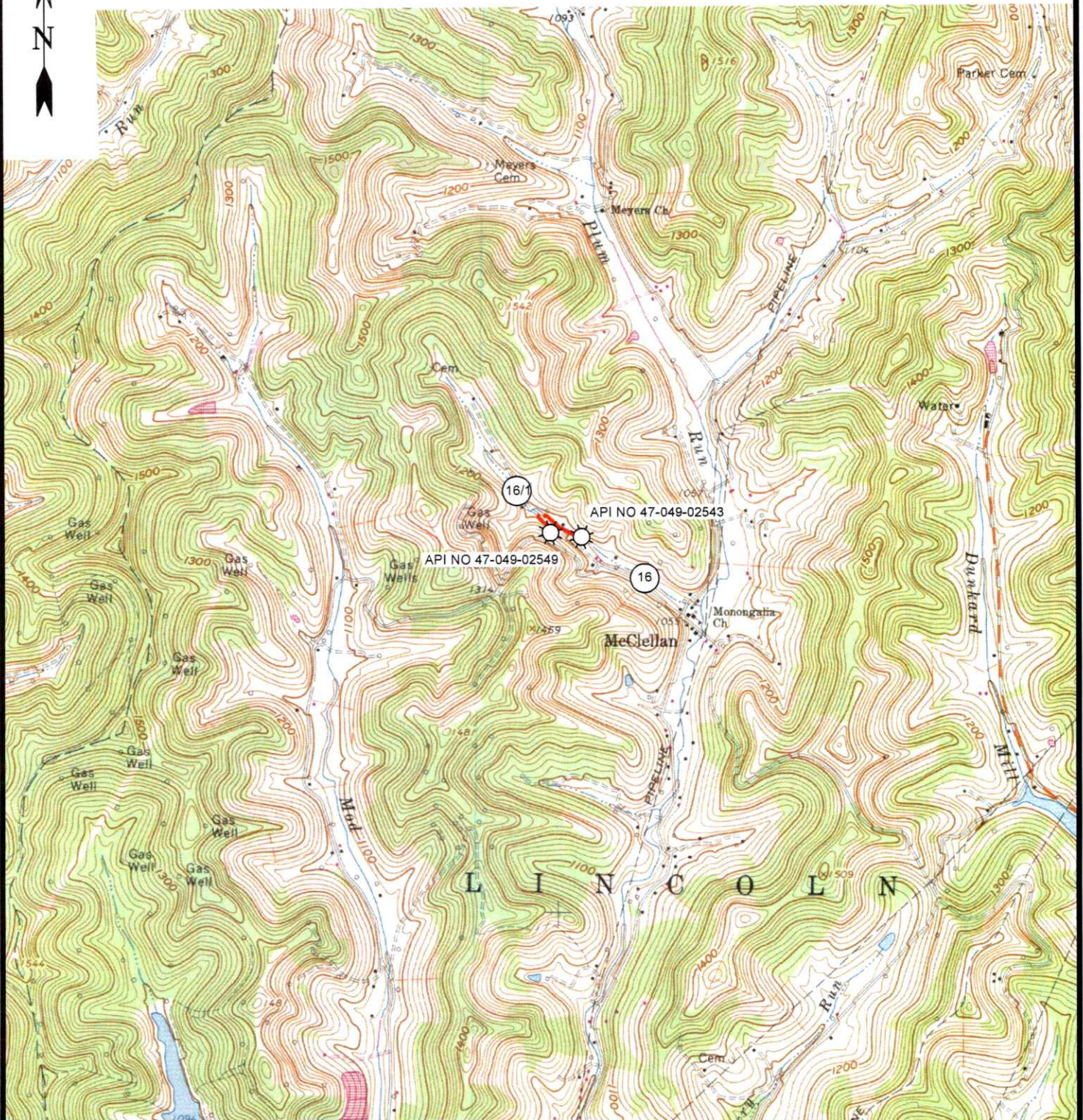
SCALE: 1"=100'



12 Vanhorn Drive | P.O. Box 150 | Glenville, WV 26351 | 304.462.5634
 1412 Kanawha Boulevard, East | Charleston, WV 25301 | 304.346.3952
 254 East Beckley Bypass | Beckley, WV 25801 | 304.255.5296

04/25/2025

CADD FILE: 9534-SURV-REC-R00-02-032125.DWG
 DATE: 3-21-25
 FILE NO.: 9534
 DRAWN BY: GF



12 Vanhorn Drive | P.O. Box 150 | Glenville, WV 26351 | 304.462.5634
1412 Kanawha Boulevard, East | Charleston, WV 25301 | 304.346.3952
254 East Beckley Bypass | Beckley, WV 25801 | 304.255.5296

slsww.com

MANNINGTON 7.5' USGS QUAD

SCALE: 1"=2000'

0' 2000' 4000'

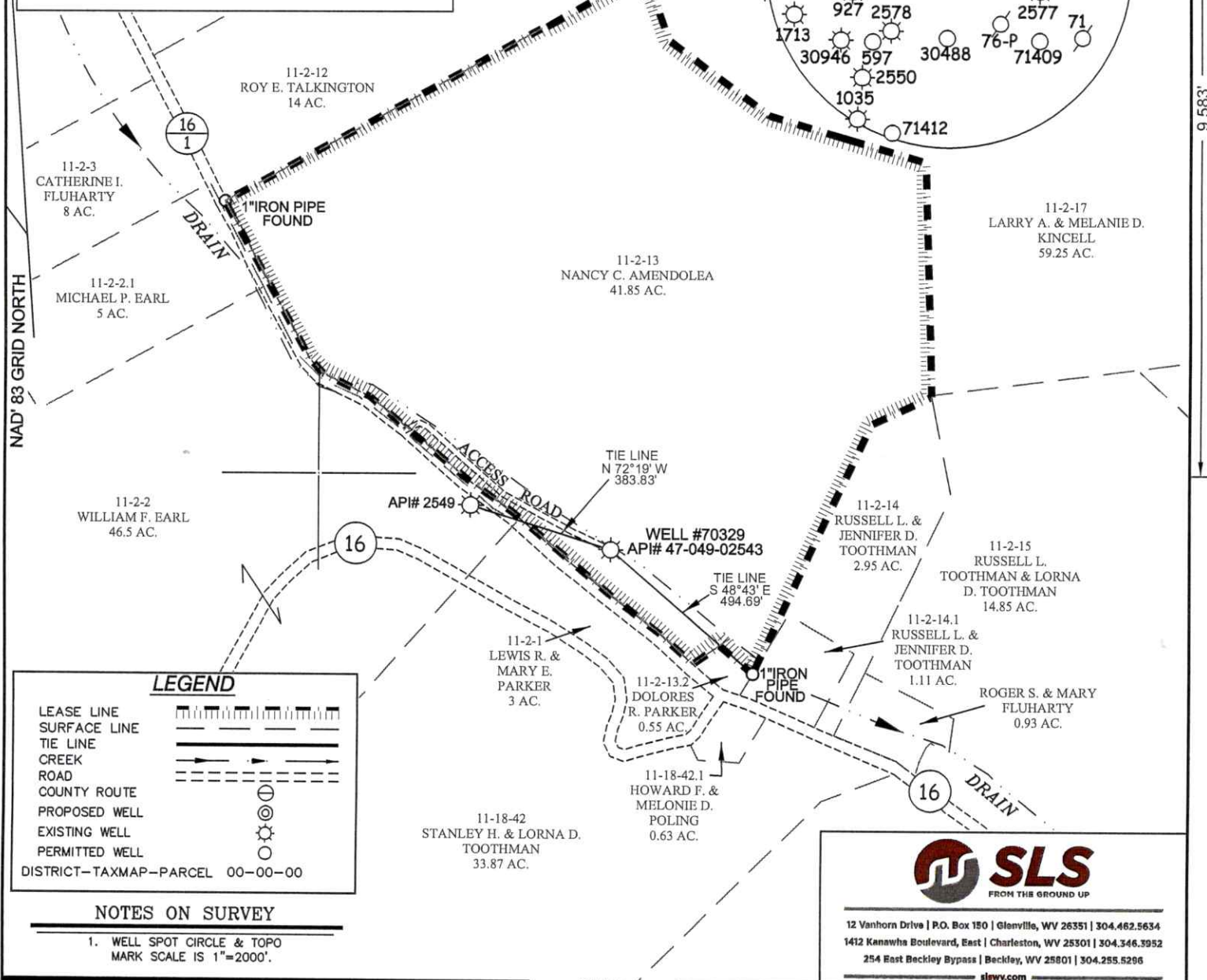


DRAWN BY GF	FILE NO. 9534	DATE 3-21-25	CADD FILE: 9534-SURV-TOPO-R00- GF-032125.DWG
----------------	------------------	-----------------	--

04/25/2025

WELL NO. 70329
API# 47-049-02543

NAD'83 GEO. LAT-(N) 39.557023 LONG-(W) 80.290475
NAD'83 UTM (M)(ZONE 17) N. 4,378,833.4 E. 560,954.7



LEGEND

LEASE LINE
SURFACE LINE
TIE LINE
CREEK
ROAD
COUNTY ROUTE
PROPOSED WELL
EXISTING WELL
PERMITTED WELL
DISTRICT-TAXMAP-PARCEL 00-00-00

NOTES ON SURVEY

1. WELL SPOT CIRCLE & TOPO
MARK SCALE IS 1"=2000'.

I THE UNDERSIGNED, HEREBY CERTIFY THAT
THIS PLAT IS CORRECT TO THE BEST OF MY
KNOWLEDGE AND BELIEF AND SHOWS ALL
THE INFORMATION REQUIRED BY LAW AND
THE REGULATIONS ISSUED AND PRESCRIBED
BY THE DIVISION OF ENVIRONMENTAL PROTECTION.


P.S.
677

Gregory A. Smith

MINIMUM DEGREE
OF ACCURACY 1 / 2500

FILE NO. 9528-M&A-4704902543-PLAT-250325-MRH.dwg

HORIZONTAL & VERTICAL SCALE 1" = 400'
CONTROL DETERMINED BY DGPS (SUBMETER MAPPING GRADE TIE TO CORS NETWORK)



(+) DENOTES LOCATION OF WELL ON UNITED STATES TOPOGRAPHIC MAPS.

DATE MARCH 27, 20 25

REVISED, 20

OPERATORS WELL NO. 70329

API
WELL NO. 47 - 049 - 02543-P
STATE COUNTY PERMIT

STATE OF WEST VIRGINIA
DIVISION OF ENVIRONMENTAL PROTECTION
OFFICE OF OIL AND GAS



WELL TYPE: OIL ☒ GAS ☒ LIQUID INJECTION ☐ WASTE DISPOSAL ☐ IF "GAS" PRODUCTION ☐ STORAGE ☐ DEEP ☐ SHALLOW ☒

LOCATION:

ELEVATION 1078' WATERSHED PLUM RUN

DISTRICT LINCOLN COUNTY MARION QUADRANGLE MANNINGTON 7.5'

SURFACE OWNER NANCY C. AMENDOLEA ACREAGE 41.85±

ROYALTY OWNER ACREAGE 04/25/2025

PROPOSED WORK:

DRILL ☐ CONVERT ☐ DRILL DEEPER ☐ REDRILL ☐ FRACTURE OR STIMULATE ☐ PLUG OFF OLD

FORMATION ☐ PERFORATE NEW FORMATION ☐ PLUG AND ABANDON ☒ CLEAN OUT AND REPLUG ☐ OTHER ☐

PHYSICAL CHANGE IN WELL (SPECIFY) TARGET FORMATION UNKNOWN

ESTIMATED DEPTH UNKNOWN

WELL OPERATOR UNKNOWN WVDEP PAID PLUGGING CONTRACT DESIGNATED AGENT JASON HARMON, WVDEP

ADDRESS 601 57TH STREET ADDRESS 601 57TH STREET

CHARLESTON, WV 25304 (WVDEP) CHARLESTON, WV 25304

COUNTY NAME

PERMIT

WW-4B

API No. 47-049-02543
Farm Name _____
Well No. 70329

**INSTRUCTIONS TO COAL OPERATORS
OWNERS AND LESSEE**

The well operator named on the obverse side of WW-4 (B) is about to abandon the well described in the enclosed materials and will commence the work of plugging and abandoning said well on the date the inspector is notified. Which date shall not be less than five days after the day on which this notice and application so mailed is received, or in due course should be received by the Department of Environmental Protection Office of Oil & Gas.

This notice and application is given to you in order that your respective representatives may be present at the plugging and filling of said well. You are further notified that whether you are represented or not the operator will proceed to plug and fill said well in the manner required by Section 24, Article 6, Chapter 22 of the Code and given in detail on obverse side of this application.

NOTE: If you wish this well to be plugged according to 22-6-24(d) then as per Regulation 35CSR4-13.9 you must complete and return to this office on form OB-16 "Request by Coal Operator, Owner, or Lessee for plugging" prior to the issuance of this plugging permit.

WAIVER

The undersigned coal operator ____/ owner ____/ lessee ____/ of the coal under this well location has examined this proposed plugging work order. The undersigned has no objection to the work proposed to be done at this location, provided, the well operator has complied with all applicable requirements of the West Virginia Code and the governing regulations.

Date: _____

By: _____
Its _____
RECEIVED
Office of Oil and Gas
APR 16 2025
WV Department of
Environmental Protection

04/25/2025

SURFACE OWNER WAIVER

Operator's Well
Number

70329 (47-049-02543)

INSTRUCTIONS TO SURFACE OWNERS NAMED ON PAGE WW4-A

The well operator named on page WW-4A is applying for a permit from the State to plug and abandon a well. (Note: If the surface tract is owned by more than three persons, then these materials were served on you because your name appeared on the Sheriff's tax ticket on the land or because you actually occupy the surface tract. In either case, you may be the only owner who will actually receive these materials.) See Chapter 22 of the West Virginia Code. Well work permits are valid for 24 months. If you do not own any interest in the surface tract, please forward these materials to the true owner immediately if you know who it is. Also, please notify the well operator and the Office of Oil and Gas.

NOTE: YOU ARE NOT REQUIRED TO FILE ANY COMMENT. WHERE TO FILE COMMENTS AND OBTAIN ADDITIONAL INFORMATION:

Chief, Office of Oil and Gas
Department of Environmental Protection
601 57th St. SE
Charleston, WV 25304
(304) 926-0450

Time Limits and methods for filing comments. The law requires these materials to be served on or before the date the operator files his Application. You have **FIVE (5) DAYS** after the filing date to file your comments. Comments must be filed in person or received in the mail by the Chief's office by the time stated above. You may call the Chief's office to be sure of the date. Check with your postmaster to ensure adequate delivery time or to arrange special expedited handling. If you have been contacted by the well operator and you have signed a "voluntary statement of no objection" to the planned work described in these materials, then the permit may be issued at any time.

Comments must be in writing. Your comments must include your name, address and telephone number, the well operator's name and well number and the approximate location of the proposed well site including district and county from the application. You may add other documents, such as sketches, maps or photographs to support your comments.

The Chief has the power to deny or condition a well work permit based on comments on the following grounds:

- 1) The proposed well work will constitute a hazard to the safety of persons.
- 2) The soil erosion and sediment control plan is not adequate or effective;
- 3) Damage would occur to publicly owned lands or resources;
- 4) The proposed well work fails to protect fresh water sources or supplies;
- 5) The applicant has committed a substantial violation of a previous permit or a substantial violation of one or more of the rules promulgated under Chapter 22, and has failed to abate or seek review of the violation..."

RECEIVED
Office of Oil and Gas

APR 16 2025

If you want a copy of the permit as it is issued or a copy of the order denying the permit, you should request a copy from the Chief.

VOLUNTARY STATEMENT OF NO OBJECTION

I hereby state that I have read the instructions to surface owners and that I have received copies of a Notice and Application For A Permit To Plug And Abandon on Forms WW-4A and WW-4B, and a survey plat.

I further state that I have no objection to the planned work described in these materials, and I have no objection to a permit being issued on those materials.

FOR EXECUTION BY A NATURAL PERSON
ETC.

FOR EXECUTION BY A CORPORATION,

Date

Name

Signature

By

Its

Date

Signature

Date

04/25/2025

11/10/2016

PLUGGING PERMIT CHECKLIST

Plugging Permit

- ☐ WW-4B
- ☒ WW-4B signed by inspector
- ☒ WW-4A
- ☒ SURFACE OWNER WAIVER or PROOF THAT APPLICATION WAS SENT BY REGISTERED OR CERTIFIED MAIL
- ☒ COAL OWNER/COAL OPERATOR/COAL LESSEE WAIVERS or PROOF THAT APPLICATION WAS SENT BY REGISTERED OR CERTIFIED MAIL
- ☒ WW-9 PAGE 1 (NOTARIZED)
- ☒ WW-9 PAGE 2 with attached drawing of road, location, pit and proposed area for land application
- ☐ WW-9 GPP PAGE 1 and 2 if well effluent will be land applied
- ☒ RECENT MYLAR PLAT OR WW-7
- ☒ WELL RECORDS/COMPLETION REPORT
- ☒ TOPOGRAPHIC MAP OF WELL, SHOWING PIT IF PIT IS USED
- ☐ MUST HAVE VALID BOND IN OPERATOR'S NAME
- ☐ CHECK FOR \$100 IF PIT IS USED

RECEIVED
Office of Oil and Gas

APR 16 2025

WV Department of
Environmental Protection

04/25/2025



Kennedy, James P <james.p.kennedy@wv.gov>

plugging permits issued for 4704902549, 02577, 02543

1 message

Kennedy, James P <james.p.kennedy@wv.gov>

Thu, Apr 24, 2025 at 10:04 AM

To: Wayne Ammons <wammons@ma-resources.com>, Henry J Harmon <henry.j.harmon@wv.gov>, Kenny S Willett <kenny.s.willett@wv.gov>, mtrach@wvassessor.com, Clay Cochran <ccochran@ma-energys.com>, Kevin Quesenberry <kquesenberry@ma-resources.com>, Jeff A Propst <jeff.a.propst@wv.gov>

To whom it may concern, plugging permits have been issued for 4704902549, 02577, 02543.

--

James Kennedy

Environmental Resource Specialist III / Permitting



WVDEP Office of Oil and Gas

601 57th Street, SE

Charleston, WV 25304

304-926-0499 ext. 45025

james.p.kennedy@wv.gov

3 attachments **4704902543.pdf**
3139K **4704902577.pdf**
2840K **4704902549.pdf**
3165K

04/25/2025