



---

west virginia department of environmental protection

---

Office of Oil and Gas  
601 57<sup>th</sup> Street, S.E.  
Charleston, WV 25304  
(304) 926-0450  
fax: (304) 926-0452

Harold D. Ward, Cabinet Secretary  
[www.dep.wv.gov](http://www.dep.wv.gov)

Wednesday, April 30, 2025  
WELL WORK PLUGGING PERMIT  
Not Available Plugging

UNKNOWN - DEP PAID PLUGGING CONTRACT  
601 57TH STREET

CHARLESTON, WV 25304

Re: Permit approval for 71394  
47-049-02547-00-00

This well work permit is evidence of permission granted to perform the specified well work at the location described on the attached pages and located on the attached plat, subject to the provisions of Chapter 22 of the West Virginia Code of 1931, as amended, and all rules and regulations promulgated thereunder, and to any additional specific conditions and provisions outlined in the pages attached hereto. Notification shall be given by the operator to the Oil and Gas Inspector at least 24 hours prior to the construction of roads, locations, and/or pits for any permitted work. In addition, the well operator shall notify the same inspector 24 hours before any actual well work is commenced and prior to running and cementing casing. Spills or emergency discharges must be promptly reported by the operator to 1-800-642-3074 and to the Oil and Gas Inspector.

Upon completion of the plugging well work, the above named operator will reclaim the site according to the provisions of WV Code 22-6-30. Please be advised that form WR-38, Affidavit of Plugging and Filling Well, is to be submitted to this office within 90 days of completion of permitted well work, as should form WR-34 Discharge Monitoring Report within 30 days of discharge of pits, if applicable. Failure to abide by all statutory and regulatory provisions governing all duties and operations hereunder may result in suspension or revocation of this permit and, in addition, may result in civil and/or criminal penalties being imposed upon the operators.

Per 35 CSR 4-5.2.g this permit will expire in two (2) years from the issue date unless permitted well work is commenced. If there are any questions, please feel free to contact me at (304) 926- 0450.

James A. Martin  
Chief

Operator's Well Number:  
Farm Name: PARKER, DENZIL L & EMM+  
U.S. WELL NUMBER: 47-049-02547-00-00  
Not Available Plugging  
Date Issued: 4/30/2025

## **PERMIT CONDITIONS**

West Virginia Code §22-6-11 allows the Office of Oil and Gas to place specific conditions upon this permit. Permit conditions have the same effect as law. Failure to adhere to the specified permit conditions may result in enforcement action.

### **CONDITIONS**

---

1. In the event of an accident or explosion causing loss of life or serious personal injury in or about the well or while working on the well, the well operator or its contractor shall give notice, stating the particulars of the accident or explosion, to the oil and gas inspector and the Chief within twenty-four (24) hours.
2. Well work activities shall not constitute a hazard to the safety of persons.
3. Notification shall be given by the operator to the Oil and Gas Inspector at least 24 hours prior to the construction of roads, locations and/or pits for any permitted work. In addition, the well operator shall notify the same inspector 24 hours before any actual well work is commenced and prior to running and cementing casing.

1) Date APRIL 16, 2025  
2) Operator's  
Well No. 71394  
3) API Well No. 47-049 - 02547

STATE OF WEST VIRGINIA  
DEPARTMENT OF ENVIRONMENTAL PROTECTION  
OFFICE OF OIL AND GAS

APPLICATION FOR A PERMIT TO PLUG AND ABANDON

- 4) Well Type: Oil X / Gas X / Liquid injection      / Waste disposal      /  
(If "Gas, Production X or Underground storage     ) Deep      / Shallow X
- 5) Location: Elevation 1205' Watershed PLUM RUN  
District LINCOLN County MARION Quadrangle MANNINGTON 7.5'
- 6) Well Operator UNKNOWN - WVDEP PAID PLUGGING CONTRACT 7) Designated Agent H. JASON HARMON  
Address 601 57TH STREET Address 601 57TH STREET  
CHARLESTON, WV 25304 CHARLESTON, WV 25304
- 8) Oil and Gas Inspector to be notified 9) Plugging Contractor  
Name KENNY WILLETT Name M&A ENERGY SERVICES LLC  
Address 2393 TALLMANSVILLE RD Address 264 INDUSTRIAL PARK ROAD  
BUCKHANNON, WV 26201 JANE LEW, WV 26378

- 10) Work Order: The work order for the manner of plugging this well is as follows:  
**PLEASE SEE ATTACHED "PLUGGING PROCEDURE" FOR WELL WORK PROCEDURE**  
**CLASS A CEMENT WILL BE USED**

RECEIVED  
Office of Oil and Gas  
APR 21 2025  
WV Department of  
Environmental Protection

Notification must be given to the district oil and gas inspector 24 hours before permitted work can commence.

Work order approved by inspector *[Signature]* Date APRIL 16, 2025

05/02/2025



264 Industrial Park Road  
Jane Lew, WV 26378  
304-805-2157

### Plugging Procedure

**Well Name:** 70394  
**County:** Marion  
**State:** WV  
**API:** 47-049-02547  
**Date:** 1/10/2025

GL Elevation: 1226'

Unknown casing information and geological information

Formation Depths are estimated based on offset well (**47-049-00597**) information

Big Dunkard Sand	1198	1289
Gas Sand	1374	1399
1st Salt Sand	1514	1540
2nd Salt Sand	1614	1641
Little Lime	1934	1939
Big Lime	1944	2014
Big Injun	2014	

*Jeff A Propst*


1. Notify DEP Inspector 48 hours in advance of commencement of operations.
2. Check and record pressures on casing and tubing.
3. Pull any production tubing/rods/etc.
4. Check TD.
5. Kill well as needed with 6% bentonite gel. **Ensure 6% Bentonite gel is between each cement plug.**
6. TIH with workstring and set a Class A cement plug from TD to 50' below the casing shoe.
7. TOOH with workstring and WOC.
8. Tag TOC and top off as needed.
9. Make an attempt to pull the casing. If casing will not come out, perforate casing as needed up to 50' below freepoint.
10. TIH and cement from previous cement top to 1800'.
11. Tag TOC and top off as needed.
12. Make an attempt to pull the casing. If casing will not come out, perforate casing as needed up to 50' below freepoint.
13. TOOH and WOC.
14. Set a 50' plug in the stub and above the casing cut point. (100' total)
15. TOOH and WOC.
16. Tag TOC and top off as needed.
17. TIH and cement from previous cement top to 800'.
18. Tag TOC and top off as needed.
19. Make an attempt to pull the casing. If casing will not come out, perforate casing as needed up to 50' below freepoint.
20. TOOH and WOC.
21. TIH with workstring and cement from 350' to surface.
22. Install above ground monument. Monument must be minimum 6" diameter, 30" above ground and 10' below ground to contain API# and date plugged.
23. Reclaim location and well road to WV DEP specifications.

RECEIVED  
Office of Oil and Gas  
APR 21 2025  
WV Department of  
Environmental Protection

05/02/2025



API# 47-049-02547

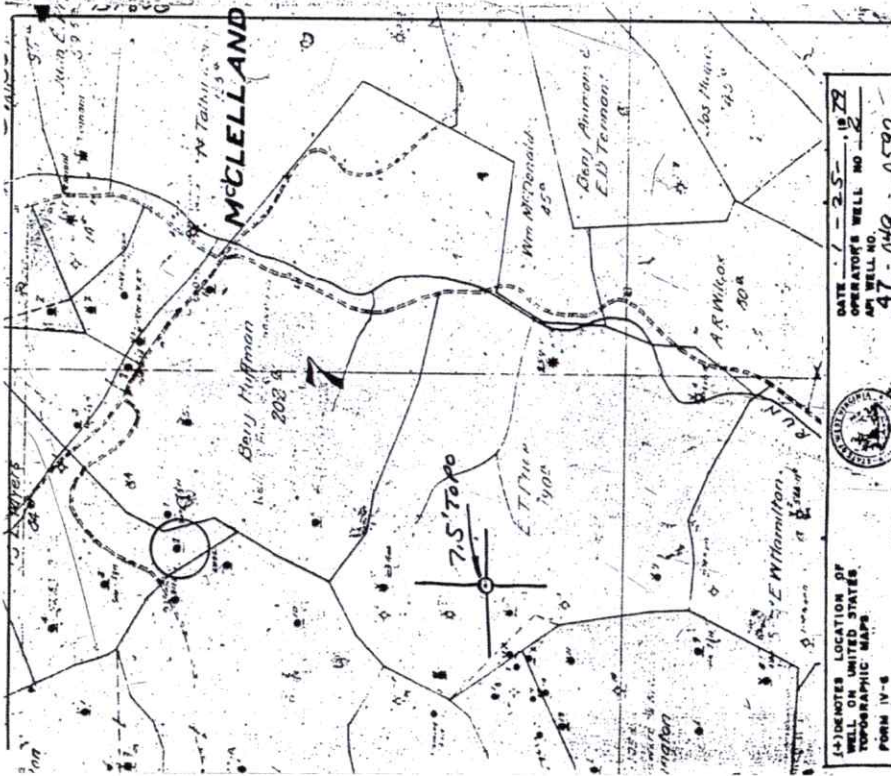


RECEIVED  
Office of Oil and Gas

APR 21 2025

WV Department of  
Environmental Protection

05/02/2025



DATE 1-25-1978  
OPERATOR'S WELL NO. 2  
API WELL NO. 47-049-0597  
STATE COUNTY PERMIT

STATE OF WEST VIRGINIA  
DEPARTMENT OF MINES  
OIL AND GAS DIVISION

WELL TYPE: OIL & GAS LIQUID INJECTION - WASTE DISPOSAL  
WELL DEPTH: 1100' SURFACE METER  
LOCATION: ELEVATION 1100' WATER 1100' PLUM 1100'  
DISTRICT: LINCOLN COUNTY MARION

QUADRANGLE: MARION T1S  
SURFACE OWNER: ACREAGE: LEASE ACREAGE:  
OIL & GAS ROYALTY OWNER: LEASE NO.:

PROPOSED WORK: DRILL - CONVERT - DRILL DEEPER - MEDRILL - FRACTURE OR  
STIMULATE - PLUS OFF OLD FORMATION - PERFORATE NEW  
FORMATION - OTHER PHYSICAL CHANGE IN WELL (SPECIFY):

PLUS AND AHEAD: CLEAN OUT AND DEEPEN  
TARGET FORMATION: ESTIMATED DEPTH: 7  
WELL OPERATOR: COMPANY: ESTIMATED ASSET:  
ADDRESS: P.O. Box 1588  
Martinsburg, WV 26101

SL: MUEK-2

47-049-00597  
OFFSET TO 47-049-02547

RECEIVED  
Office of Oil and Gas  
APR 21 2025  
WV Department of  
Environmental Protection

05/02/2025

AUG 25 1981

FEB-121  
 OIL & GAS DIVISION  
 DEPT. OF MINES  
 47-049-0597

[illegible]

RECEIVED  
Office of Oil and Gas

APR 21 2025

WV Department of  
Environmental Protection

Well No.	Locality	Depth	Country	Par.
12	Myers			
13	Myers			
14	Myers			
15	Myers			
16	Myers			
17	Myers			
18	Myers			
19	Myers			
20	Myers			
21	Myers			
22	Myers			
23	Myers			
24	Myers			
25	Myers			
26	Myers			
27	Myers			
28	Myers			
29	Myers			
30	Myers			
31	Myers			
32	Myers			
33	Myers			
34	Myers			
35	Myers			
36	Myers			
37	Myers			
38	Myers			
39	Myers			
40	Myers			
41	Myers			
42	Myers			
43	Myers			
44	Myers			
45	Myers			
46	Myers			
47	Myers			
48	Myers			
49	Myers			
50	Myers			
51	Myers			
52	Myers			
53	Myers			
54	Myers			
55	Myers			
56	Myers			
57	Myers			
58	Myers			
59	Myers			
60	Myers			
61	Myers			
62	Myers			
63	Myers			
64	Myers			
65	Myers			
66	Myers			
67	Myers			
68	Myers			
69	Myers			
70	Myers			
71	Myers			
72	Myers			
73	Myers			
74	Myers			
75	Myers			
76	Myers			
77	Myers			
78	Myers			
79	Myers			
80	Myers			
81	Myers			
82	Myers			
83	Myers			
84	Myers			
85	Myers			
86	Myers			
87	Myers			
88	Myers			
89	Myers			
90	Myers			
91	Myers			
92	Myers			
93	Myers			
94	Myers			
95	Myers			
96	Myers			
97	Myers			
98	Myers			
99	Myers			
100	Myers			

47-049-0597

05/02/2025

Form WV-9  
 Obverse  
 Rev 2/88

STATE OF WEST VIRGINIA  
 DEPARTMENT OF ENERGY, DIVISION OF OIL AND GAS  
 CONSTRUCTION AND RECLAMATION PLAN AND SITE REGISTRATION APPLICATION FORM  
 GENERAL PERMIT FOR OIL AND GAS DRILLING PIT WASTE DISCHARGE

Operator Name G. B. Refner OP Code \_\_\_\_\_  
 Watershed Mod Run Quadrangle Mannington  
 Elevation 1377 County Marion District Lincoln  
 Proposed Disposal Method for Treated Drilling Pit Wastes:  
☒ Land Application  
☐ Underground Injection (UIC Permit Number \_\_\_\_\_)  
☐ Reuse (at API Number \_\_\_\_\_)  
☐ Off Site Disposal (Supply form WV-9 for disposal location)  
☐ Other (Explain: \_\_\_\_\_)

I certify that I understand and agree to the terms and conditions of the GENERAL WATER POLLUTION CONTROL PERMIT issued on January 15, 1988, by the Division of Oil and Gas of the West Virginia Department of Energy. I understand that the provisions of the permit are enforceable by law. Violations of any term or condition of the general permit and/or other applicable law or regulation can lead to enforcement action.  
 I certify under penalty of law that I have personally examined and am familiar with the information submitted on this application form and all attachments thereto and that, based on my inquiry of those individuals immediately responsible for obtaining the information, I believe that the information is true, accurate, and complete. I am aware that there are significant penalties for submitting false information, including the possibility of fine and imprisonment.

Company Official Signature \_\_\_\_\_  
 Company Official (Typed name) G. B. Refner  
 Company Official Title \_\_\_\_\_  
 Subscribed and sworn to before me this \_\_\_\_\_ day of \_\_\_\_\_, 19\_\_\_\_  
 My commission expires \_\_\_\_\_ Notary Public \_\_\_\_\_

RECEIVED  
 Office of Oil and Gas  
 APR 21 2025

WV Department of  
 Environmental Protection

05/02/2025



WW-4A  
Revised 6-07

1) Date: APRIL 16, 2025  
2) Operator's Well Number  
71394

3) API Well No.: 47 - 049 - 02547

**STATE OF WEST VIRGINIA**  
**DEPARTMENT OF ENVIRONMENTAL PROTECTION, OFFICE OF OIL AND GAS**  
**NOTICE OF APPLICATION TO PLUG AND ABANDON A WELL**

<p>4) Surface Owner(s) to be served:</p> <p>(a) Name PARKER, DENZIL L &amp; EMMA L Address 1669 PLUM RUN RD MANNINGTON, WV 26582</p> <p>(b) Name _____ Address _____</p> <p>(c) Name _____ Address _____</p> <p>6) Inspector KENNY WILLETT Address 2393 TALLMANSVILLE RD BUCKHANNON, WV 26201 Telephone 681-990-2567</p>	<p>5) (a) Coal Operator</p> <p>Name _____ Address _____</p> <p>(b) Coal Owner(s) with Declaration</p> <p>Name OHIO VALLEY RESOURCES INC, ET AL Address 46226 NATIONAL ROAD ST CLAIRSVILLE, OH 43950</p> <p>(c) Coal Lessee with Declaration</p> <p>Name _____ Address _____</p>
--	---

**TO THE PERSONS NAMED ABOVE:** You should have received this Form and the following documents:

(1) The application to Plug and Abandon a Well on Form WW-4B, which sets out the parties involved in the work and describes the well its and the plugging work order; and

(2) The plat (surveyor's map) showing the well location on Form WW-6.

The reason you received these documents is that you have rights regarding the application which are summarized in the instructions on the reverse side. However, you are not required to take any action at all.

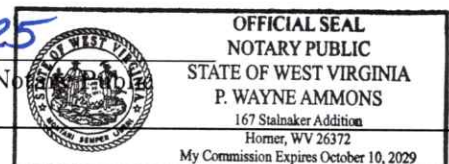
Take notice that under Chapter 22-6 of the West Virginia Code, the undersigned well operator proposes to file or has filed this Notice and Application and accompanying documents for a permit to plug and abandon a well with the Chief of the Office of Oil and Gas, West Virginia Department of Environmental Protection, with respect to the well at the location described on the attached Application and depicted on the attached Form WW-6. Copies of this Notice, the Application, and the plat have been mailed by registered or certified mail or delivered by hand to the person(s) named above (or by publication in certain circumstances) on or before the day of mailing or delivery to the Chief.

Well Operator	UNKNOWN - WVDEP PAID PLUGGING CONTRACT	
By:	JAMES CLAYTON ("CLAY") COCHRAN, PRESIDENT	
Its:	M&A ENERGY SERVICES LLC	
Address	159 PERRY HWY STE 106 PITTSBURGH, PA 15229	264 INDUSTRIAL PARK ROAD JANE LEW, WV 26378
Telephone	724-338-0327	304-439-4357

Subscribed and sworn before me this 16TH day of APRIL, 2025

My Commission Expires OCTOBER 10, 2029

Oil and Gas Privacy Notice



The Office of Oil and Gas processes your personal information, such as name, address and phone number, as a part of our regulatory duties. Your personal information may be disclosed to other State agencies or third parties in the normal course of business or as needed to comply with statutory or regulatory requirements, including Freedom of Information Act requests. Our office will appropriately secure your personal information. If you have any questions about our use of your personal information, please contact DEP's Chief Privacy Officer at [depprivacyofficer@wv.gov](mailto:depprivacyofficer@wv.gov).

05/02/2025

P. WAYNE AMMONS  
M&A ENERGY SERVICES LLC  
264 INDUSTRIAL PARK ROAD  
JANE LEW, WEST VIRGINIA 26378

M&A25001-14  
47-049-02547  
Plugging Permit Packet



9589 0710 5270 2126 8989 95  
9589 0710 5270 2126 8989 95

PS Form 3800, 11-1

City, State, Zip+4

Street and Apt. No.

Sent To

Total Postage and

Postage

☐ Adult Signature Restricted Delivery \$  
☐ Adult Signature Required \$  
☐ Certified Mail Restricted Delivery \$  
☐ Return Receipt (electronic) \$  
☐ Return Receipt (hardcopy) \$  
Extra Services & Fees (check box, add fee as appropriate)

Certified Mail Fee

OFFICIAL USE

For delivery information, visit our website at www.usps.com

U.S. Postal Service<sup>TM</sup>  
CERTIFIED MAIL<sup>®</sup> RECEIPT  
Domestic Mail Only

DELIVERY

☐ Agent  
☐ Addressee

C. Date of Delivery

D. Is delivery address different from item 1? ☐ Yes  
If YES, enter delivery address below: ☐ No

SENDER: COMPLETE

- ☐ Complete items 1, 2
- ☐ Print your name and so that we can return
- ☐ Attach this card to it or on the front if space

1. Article Addressed to:

PARKER, DENZIL L & EMMA L  
1669 PLUM RUN RD  
MANNINGTON, WV 26582



9590 9402 8526 3186 4547 49

2. Article Number (transfer from service label)

9589 0710 5270 2126 8989 95

Mail Restricted Delivery

PS Form 3811, July 2020 PSN 7530-02-000-9053

Domestic Return Receipt

WV De  
Environment  
APR

PARKER, DENZIL L & EMMA L  
1669 PLUM RUN RD  
MANNINGTON, WV 26582

05/02/2025



P. WAYNE AMMONS  
M&A ENERGY SERVICES LLC  
264 INDUSTRIAL PARK ROAD  
JANE LEW, WEST VIRGINIA 26378

M&A25001-12, 13 & 14  
47-049-02545, 02546 & 02547  
Plugging Permit Packets



9589 0710 5270 2126 8989 88  
9589 0710 5270 2126 8989 88

PS Form 3800, January 2002 Edition  
City, State, ZIP+4<sup>®</sup>  
Street and Apt. No.  
Sent To  
OHIO VALLEY RESOURCES INC, ET AL  
46226 NATIONAL ROAD  
ST CLAIRSVILLE, OH 43950  
Total Postage and  
Postage  
Extra Services & Fees (check box, add fee as appropriate)  
Certified Mail Fee  
Certified Mail Restricted Delivery  
Return Receipt (hardcopy)  
Return Receipt (electronic)  
Certified Mail Restricted Delivery  
Adult Signature Required  
Adult Signature Restricted Delivery  
For delivery information, visit our website at www.usps.com

U.S. Postal Service<sup>TM</sup>  
CERTIFIED MAIL<sup>®</sup> RECEIPT  
Domestic Mail Only

OHIO VALLEY RESOURCES INC, ET AL  
46226 NATIONAL ROAD  
ST CLAIRSVILLE, OH 43950

DELIVERY

☐ Agent  
☐ Addressee

C. Date of Delivery

D. Is delivery address different from item 1? ☐ Yes  
If YES, enter delivery address below: ☐ No

SENDER: COMPLETE

- ☐ Complete items 1, 2, 3
- ☐ Print your name and so that we can return
- ☐ Attach this card to the front if space

1. Article Addressed to:

OHIO VALLEY RESOURCES INC, ET AL  
46226 NATIONAL ROAD  
ST CLAIRSVILLE, OH 43950



9590 9402 8526 3186 4547 32

2. Article Number (Transfer from service label)

9589 0710 5270 2126 8989 88

Mail Restricted Delivery

PS Form 3811, July 2020 PSN 7530-02-000-9003

Domestic Return Receipt

WV Department of Environmental

APR 21

05/02/2025

WW-9  
(5/16)

API Number 47 - 049 - 02547  
Operator's Well No. 71394

STATE OF WEST VIRGINIA  
DEPARTMENT OF ENVIRONMENTAL PROTECTION  
OFFICE OF OIL AND GAS  
FLUIDS/ CUTTINGS DISPOSAL & RECLAMATION PLAN

Operator Name UNKNOWN - WVDEP PAID PLUGGING CONTRACT OP Code \_\_\_\_\_

Watershed (HUC 10) PLUM RUN Quadrangle MANNINGTON 7.5'

Do you anticipate using more than 5,000 bbls of water to complete the proposed well work? Yes ☐ No ☒

Will a pit be used? Yes ☐ No ☒

If so, please describe anticipated pit waste: \_\_\_\_\_

Will a synthetic liner be used in the pit? Yes ☐ No ☒ If so, what ml.? \_\_\_\_\_

Proposed Disposal Method For Treated Pit Wastes:

- ☐ Land Application (if selected provide a completed form WW-9-GPP)
- ☐ Underground Injection ( UIC Permit Number \_\_\_\_\_)
- ☐ Reuse (at API Number \_\_\_\_\_)
- ☒ Off Site Disposal (Supply form WW-9 for disposal location)
- ☐ Other (Explain \_\_\_\_\_)

Will closed loop system be used? If so, describe: YES. GEL WILL BE CIRCULATED FROM TANK THROUGH WELLBORE AND RETURNED BACK TO TANK

Drilling medium anticipated for this well (vertical and horizontal)? Air, freshwater, oil based, etc. FRESH WATER, GEL AND/OR CEMENT

-If oil based, what type? Synthetic, petroleum, etc.

Additives to be used in drilling medium? BENTONITE, BICARBONATE OF SODA

Drill cuttings disposal method? Leave in pit, landfill, removed offsite, etc. LANDFILL

-If left in pit and plan to solidify what medium will be used? (cement, lime, sawdust) \_\_\_\_\_

-Landfill or offsite name/permit number? MEADOWFILL, LANDFILL-PERMIT #SWF 1032

Permittee shall provide written notice to the Office of Oil and Gas of any load of drill cuttings or associated waste rejected at any West Virginia solid waste facility. The notice shall be provided within 24 hours of rejection and the permittee shall also disclose where it was properly disposed.

I certify that I understand and agree to the terms and conditions of the GENERAL WATER POLLUTION PERMIT issued on April 1, 2016, by the Office of Oil and Gas of the West Virginia Department of Environmental Protection. I understand that the provisions of the permit are enforceable by law. Violations of any term or condition of the general permit and/or other applicable law or regulation can lead to enforcement action.

I certify under penalty of law that I have personally examined and am familiar with the information submitted on this application form and all attachments thereto and that, based on my inquiry of those individuals immediately responsible for obtaining the information, I believe that the information is true, accurate, and complete. I am aware that there are significant penalties for submitting false information, including the possibility of fine or imprisonment.


Company Official Signature \_\_\_\_\_

Company Official (Typed Name) JAMES CLAYTON ("CLAY") COCHRAN

Company Official Title PRESIDENT

Subscribed and sworn before me this 16TH day of APRIL, 20 25

My commission expires OCTOBER 10, 2029



05/02/2025



Proposed Revegetation Treatment: Acres Disturbed LESS THAN 1 ACRE Prevegetation pH \_\_\_\_\_Lime 3 Tons/acre or to correct to pH 6.0Fertilizer type 10-20-20 or EQUIVALENTFertilizer amount 500 lbs/acreMulch 2 Tons/acreSeed Mixtures

Temporary		Permanent	
Seed Type	lbs/acre	Seed Type	lbs/acre
		FESCUE	30
		CLOVER	5
		CONTRACTOR MIX	10

## Attach:

Maps(s) of road, location, pit and proposed area for land application (unless engineered plans including this info have been provided). If water from the pit will be land applied, provide water volume, include dimensions (L, W, D) of the pit, and dimensions (L, W), and area in acres, of the land application area.

Photocopied section of involved 7.5' topographic sheet.

Plan Approved by: 9-41 Permit

Comments: \_\_\_\_\_

NO PITS WILL BE USED. REMOVE OIL & GAS PRODUCTION DEBRIS [I.E., PUMPJACK, PRODUCTION TANK(S), PIPE, GAS METER(S)] FROM THE SITE. PROPERLY RECLAIM, SEED, AND MULCH ALL DISTURBED AREAS TO DEP STANDARDS

RECEIVED  
Office of Oil and Gas

APR 21 2025

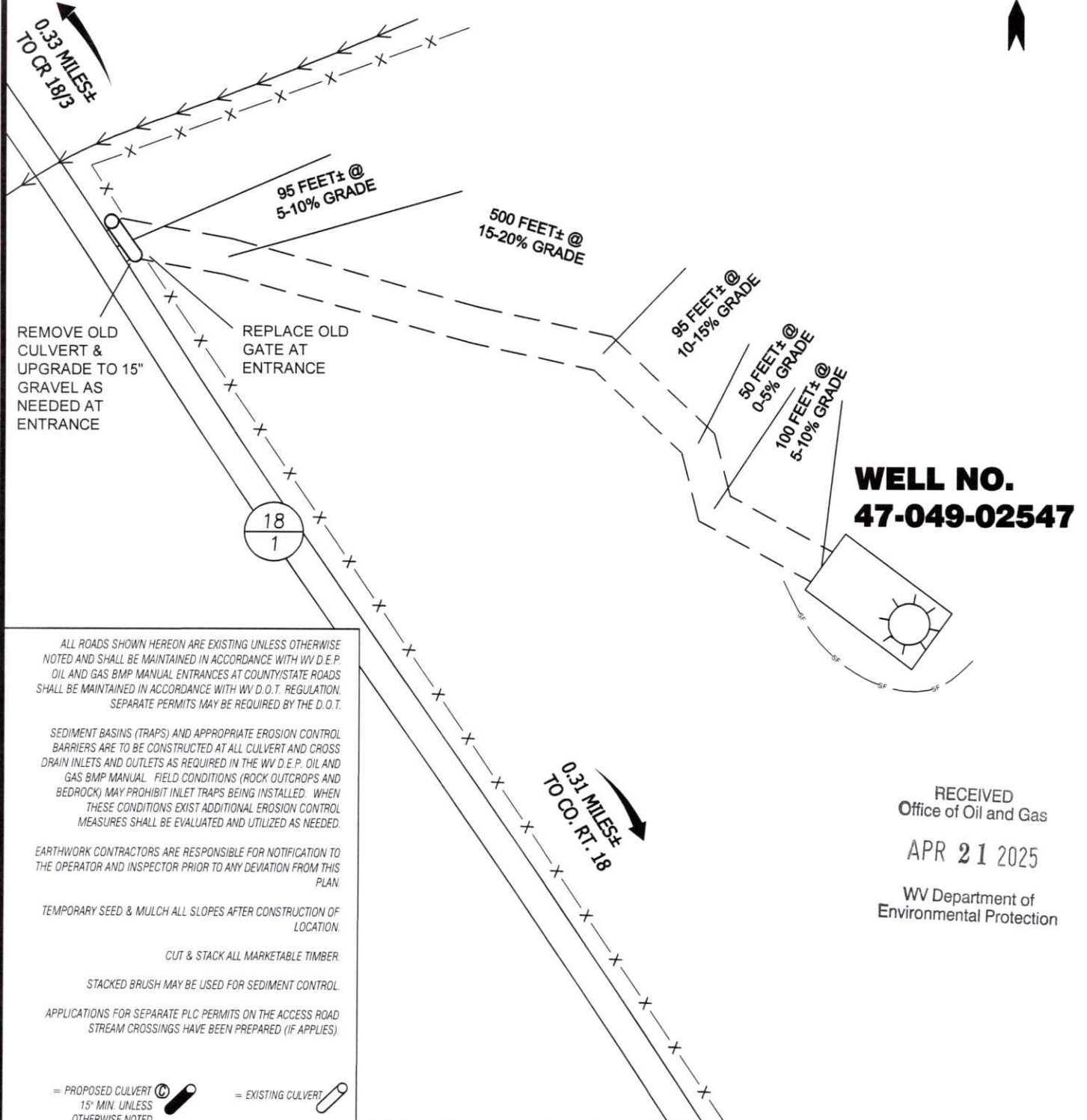
WV Department of  
Environmental ProtectionTitle: InspectorDate: 4-16-2025Field Reviewed? ( ☒ ) Yes ( ☐ ) No

05/02/2025

# WELL #71394, API #47-049-02547

Form WW-9

page of



**WELL NO.  
47-049-02547**

ALL ROADS SHOWN HEREON ARE EXISTING UNLESS OTHERWISE NOTED AND SHALL BE MAINTAINED IN ACCORDANCE WITH WV D.E.P. OIL AND GAS BMP MANUAL ENTRANCES AT COUNTY/STATE ROADS SHALL BE MAINTAINED IN ACCORDANCE WITH WV D.O.T. REGULATION. SEPARATE PERMITS MAY BE REQUIRED BY THE D.O.T.

SEDIMENT BASINS (TRAPS) AND APPROPRIATE EROSION CONTROL BARRIERS ARE TO BE CONSTRUCTED AT ALL CULVERT AND CROSS DRAIN INLETS AND OUTLETS AS REQUIRED IN THE WV D.E.P. OIL AND GAS BMP MANUAL. FIELD CONDITIONS (ROCK OUTCROPS AND BEDROCK) MAY PROHIBIT INLET TRAPS BEING INSTALLED. WHEN THESE CONDITIONS EXIST ADDITIONAL EROSION CONTROL MEASURES SHALL BE EVALUATED AND UTILIZED AS NEEDED.

EARTHWORK CONTRACTORS ARE RESPONSIBLE FOR NOTIFICATION TO THE OPERATOR AND INSPECTOR PRIOR TO ANY DEVIATION FROM THIS PLAN.

TEMPORARY SEED & MULCH ALL SLOPES AFTER CONSTRUCTION OF LOCATION.

CUT & STACK ALL MARKETABLE TIMBER.

STACKED BRUSH MAY BE USED FOR SEDIMENT CONTROL.

APPLICATIONS FOR SEPARATE PLC PERMITS ON THE ACCESS ROAD STREAM CROSSINGS HAVE BEEN PREPARED (IF APPLIES).

- = PROPOSED CULVERT 15' MIN. UNLESS OTHERWISE NOTED
- = EXISTING CULVERT
- = APPROXIMATE LIMITS OF DISTURBANCE
- = PROPOSED STREAM CROSSING

**SCALE: 1"=100'**



RECEIVED  
Office of Oil and Gas

APR 21 2025

WV Department of  
Environmental Protection

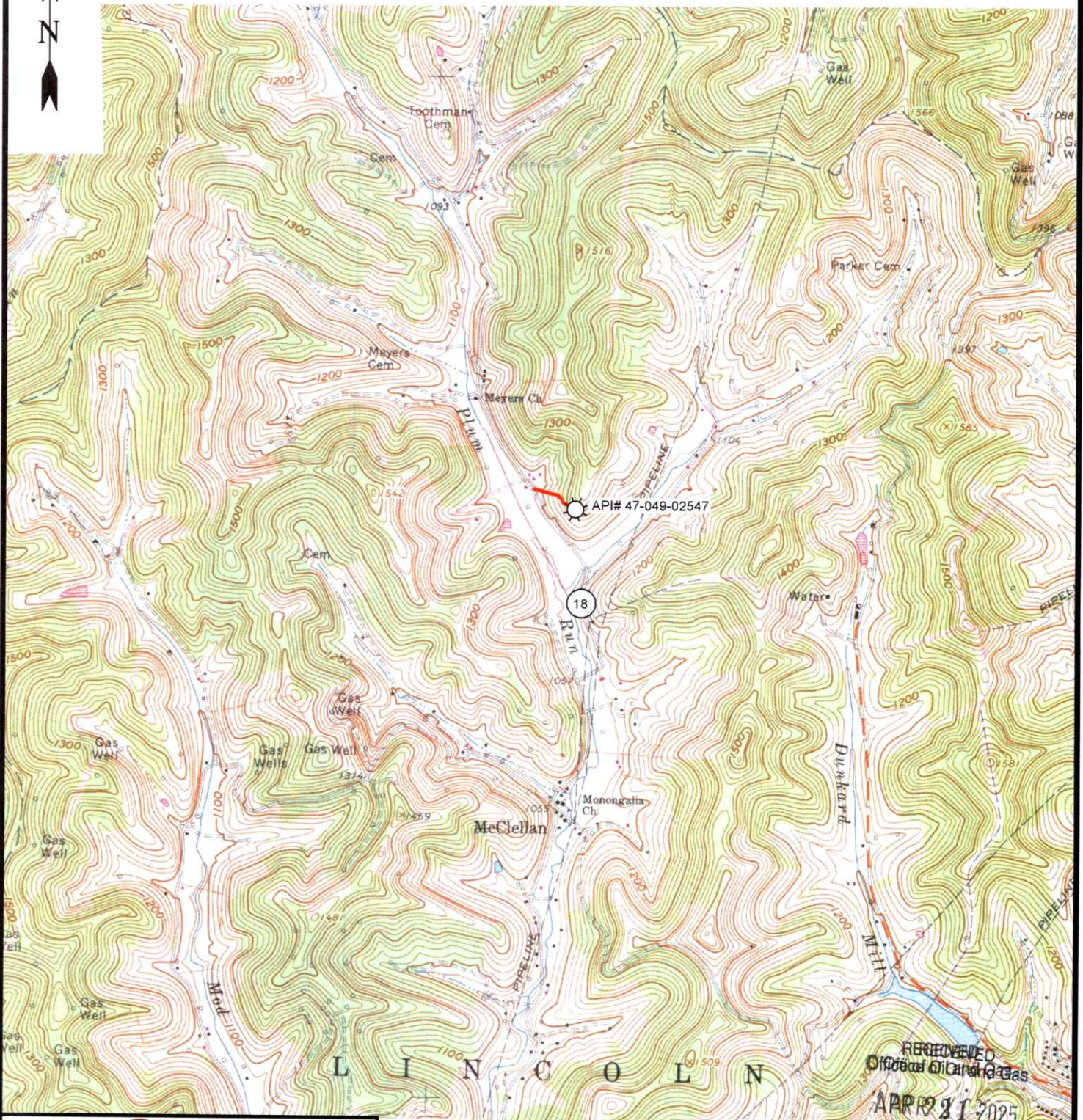


12 Vanhorn Drive | P.O. Box 150 | Gleeville, WV 26351 | 304.462.5634  
1412 Kanawha Boulevard, East | Charleston, WV 25301 | 304.346.3952  
254 East Beckley Bypass | Beckley, WV 25801 | 304.356.5296

CADD FILE: 9532-SURV-REC-R00-GF-040125.DWG  
DATE: 4-01-25  
FILE NO. 9532  
DRAWN BY GF

05/02/2025





12 Vanhorn Drive | P.O. Box 150 | Glenville, WV 25351 | 304.462.5634  
1412 Kanawha Boulevard, East | Charleston, WV 25301 | 304.346.3952  
254 East Beckley Bypass | Beckley, WV 25801 | 304.255.5296  
slswv.com

**MANNINGTON 7.5' USGS QUAD****SCALE: 1"=2000'**

0' 2000' 4000'



RECEIVED  
Office of Oil and Gas  
APR 21 2025

WV Department of Conservation  
Environmental Protection

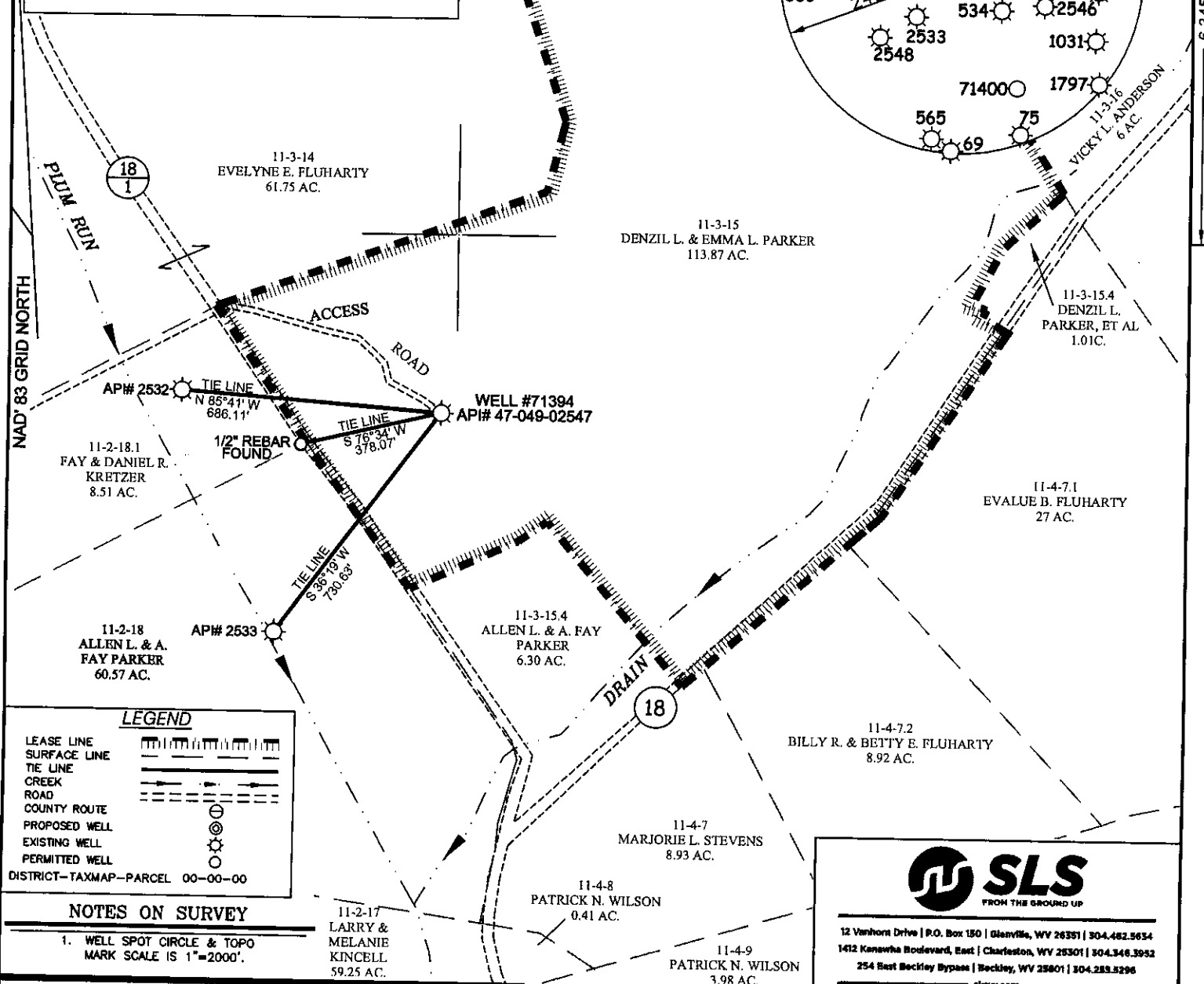
DRAWN BY GF	FILE NO. 9532	DATE 4-1-25	CADD FILE: 9532-SURV-TOPO-ROO- GF-040125.DWG
----------------	------------------	----------------	--

05/02/2025



WELL NO. 71394  
API# 47-049-02547

NAD'83 GEO. LAT-(N) 39.585916 LONG-(W) 80.284146  
NAD'83 UTM (M)(ZONE 17) N. 4,379,824.6 E. 561,490.5



## LEGEND

LEASE LINE  
SURFACE LINE  
TIE LINE  
CREEK  
ROAD  
COUNTY ROUTE  
PROPOSED WELL  
EXISTING WELL  
PERMITTED WELL  
DISTRICT-TAXMAP-PARCEL 00-00-00

## NOTES ON SURVEY

1. WELL SPOT CIRCLE & TOPO  
MARK SCALE IS 1"=2000'.

I THE UNDERSIGNED, HEREBY CERTIFY THAT  
THIS PLAT IS CORRECT TO THE BEST OF MY  
KNOWLEDGE AND BELIEF AND SHOWS ALL  
THE INFORMATION REQUIRED BY LAW AND  
THE REGULATIONS ISSUED AND PRESCRIBED  
BY THE DIVISION OF ENVIRONMENTAL PROTECTION.

P.S.  
677

*Gregory A. Smith*

MINIMUM DEGREE  
OF ACCURACY 1 / 2500

FILE NO. 9532-M&A-4704902547-PLAT-250328-MRH.dwg

HORIZONTAL & VERTICAL SCALE 1" = 400'  
CONTROL DETERMINED BY DGPS (SUBMETER MAPPING GRADE TIE TO CORS NETWORK)

WELL TYPE: OIL ☒ GAS ☒ LIQUID INJECTION ☐ WASTE DISPOSAL ☐ IF "GAS" PRODUCTION ☐ STORAGE ☐ DEEP ☐ SHALLOW ☒

## LOCATION:

ELEVATION 1205' WATERSHED PLUM RUN

DISTRICT LINCOLN COUNTY MARION

SURFACE OWNER DENZIL L. EMMA L. PARKER

ROYALTY OWNER N/A

## PROPOSED WORK:

DRILL ☐ CONVERT ☐ DRILL DEEPER ☐ REDRILL ☐ FRACTURE OR STIMULATE ☐ PLUG OFF OLD  
FORMATION ☐ PERFORATE NEW FORMATION ☐ PLUG AND ABANDON ☒ CLEAN OUT AND REPLUG ☐ OTHER ☐  
PHYSICAL CHANGE IN WELL (SPECIFY) \_\_\_\_\_

TARGET FORMATION UNKNOWN  
ESTIMATED DEPTH UNKNOWN

WELL OPERATOR UNKNOWN WVDEP PAID PLUGGING CONTRACT

DESIGNATED AGENT JASON HARMON, WVDEP

ADDRESS 601 57TH STREET

ADDRESS 601 57TH STREET

CHARLESTON, WV 25304 (WVDEP)

CHARLESTON, WV 25304



12 Vanhorn Drive | P.O. Box 150 | Glenville, WV 26031 | 304.462.5634  
1412 Kenesha Boulevard, East | Charleston, WV 25301 | 304.346.3952  
254 East Beckley Bypass | Beckley, WV 25801 | 304.283.5296  
slsww.com

(+) DENOTES LOCATION OF WELL ON UNITED STATES TOPOGRAPHIC MAPS.

DATE APRIL 11, 2025

REVISED \_\_\_\_\_, 20\_\_

OPERATORS WELL NO. 71393

API WELL NO. 47 - 049 - 02547-P  
STATE COUNTY PERMIT

STATE OF WEST VIRGINIA  
DIVISION OF ENVIRONMENTAL PROTECTION  
OFFICE OF OIL AND GAS



COUNTY NAME

PERMIT



WW-4B

API No. 47-049-02547

Farm Name \_\_\_\_\_

Well No. 71394

### **INSTRUCTIONS TO COAL OPERATORS OWNERS AND LESSEE**

The well operator named on the obverse side of WW-4 (B) is about to abandon the well described in the enclosed materials and will commence the work of plugging and abandoning said well on the date the inspector is notified. Which date shall not be less than five days after the day on which this notice and application so mailed is received, or in due course should be received by the Department of Environmental Protection Office of Oil & Gas.

This notice and application is given to you in order that your respective representatives may be present at the plugging and filling of said well. You are further notified that whether you are represented or not the operator will proceed to plug and fill said well in the manner required by Section 24, Article 6, Chapter 22 of the Code and given in detail on obverse side of this application.

NOTE: If you wish this well to be plugged according to 22-6-24(d) then as per Regulation 35CSR4-13.9 you must complete and return to this office on form OB-16 "Request by Coal Operator, Owner, or Lessee for plugging" prior to the issuance of this plugging permit.

### **WAIVER**

The undersigned coal operator \_\_\_\_/ owner \_\_\_\_/ lessee \_\_\_\_/ of the coal under this well location has examined this proposed plugging work order. The undersigned has no objection to the work proposed to be done at this location, provided, the well operator has complied with all applicable requirements of the West Virginia Code and the governing regulations.

Date: \_\_\_\_\_

By: \_\_\_\_\_

Its \_\_\_\_\_

RECEIVED  
Office of Oil and Gas

APR 21 2025

WV Department of  
Environmental Protection

05/02/2025

## SURFACE OWNER WAIVER

Operator's Well  
Number

71394 (47-049-02547)

### INSTRUCTIONS TO SURFACE OWNERS NAMED ON PAGE WW4-A

The well operator named on page WW-4A is applying for a permit from the State to plug and abandon a well. (Note: If the surface tract is owned by more than three persons, then these materials were served on you because your name appeared on the Sheriff's tax ticket on the land or because you actually occupy the surface tract. In either case, you may be the only owner who will actually receive these materials.) See Chapter 22 of the West Virginia Code. Well work permits are valid for 24 months. If you do not own any interest in the surface tract, please forward these materials to the true owner immediately if you know who it is. Also, please notify the well operator and the Office of Oil and Gas.

**NOTE: YOU ARE NOT REQUIRED TO FILE ANY COMMENT.**  
**WHERE TO FILE COMMENTS AND OBTAIN ADDITIONAL INFORMATION:**

Chief, Office of Oil and Gas  
Department of Environmental Protection  
601 57<sup>th</sup> St. SE  
Charleston, WV 25304  
(304) 926-0450

**Time Limits and methods for filing comments.** The law requires these materials to be served on or before the date the operator files his Application. You have **FIVE (5) DAYS** after the filing date to file your comments. Comments must be filed in person or received in the mail by the Chief's office by the time stated above. You may call the Chief's office to be sure of the date. Check with your postmaster to ensure adequate delivery time or to arrange special expedited handling. If you have been contacted by the well operator and you have signed a "voluntary statement of no objection" to the planned work described in these materials, then the permit may be issued at any time.

**Comments must be in writing.** Your comments must include your name, address and telephone number, the well operator's name and well number and the approximate location of the proposed well site including district and county from the application. You may add other documents, such as sketches, maps or photographs to support your comments.

The Chief has the power to deny or condition a well work permit based on comments on the following grounds:

- 1) The proposed well work will constitute a hazard to the safety of persons.
- 2) The soil erosion and sediment control plan is not adequate or effective;
- 3) Damage would occur to publicly owned lands or resources;
- 4) The proposed well work fails to protect fresh water sources or supplies;
- 5) The applicant has committed a substantial violation of a previous permit or a substantial violation of one or more of the rules promulgated under Chapter 22, and has failed to abate or seek review of the violation..."

RECEIVED  
Office of Oil and Gas  
APR 21 2025

WV Department of  
Environmental Protection

**If you want a copy of the permit as it is issued or a copy of the order denying the permit, you should request a copy from the Chief.**

### **VOLUNTARY STATEMENT OF NO OBJECTION**

I hereby state that I have read the instructions to surface owners and that I have received copies of a Notice and Application For A Permit To Plug And Abandon on Forms WW-4A and WW-4B, and a survey plat.

I further state that I have no objection to the planned work described in these materials, and I have no objection to a permit being issued on those materials.

FOR EXECUTION BY A NATURAL PERSON  
ETC.

FOR EXECUTION BY A CORPORATION,

_____	Date _____	Name _____
Signature		By _____
		Its _____
		_____
		Date _____

Signature

Date  
05/02/2025

11/10/2016

PLUGGING PERMIT CHECKLIST

Plugging Permit

- ☐ WW-4B
- ☒ WW-4B signed by inspector
- ☒ WW-4A
- ☒ SURFACE OWNER WAIVER or PROOF THAT APPLICATION WAS SENT BY REGISTERED OR CERTIFIED MAIL
- ☒ COAL OWNER/COAL OPERATOR/COAL LESSEE WAIVERS or PROOF THAT APPLICATION WAS SENT BY REGISTERED OR CERTIFIED MAIL
- ☒ WW-9 PAGE 1 (NOTARIZED)
- ☒ WW-9 PAGE 2 with attached drawing of road, location, pit and proposed area for land application
- ☐ WW-9 GPP PAGE 1 and 2 if well effluent will be land applied
- ☒ RECENT MYLAR PLAT OR WW-7
- ☒ WELL RECORDS/COMPLETION REPORT
- ☒ TOPOGRAPHIC MAP OF WELL, SHOWING PIT IF PIT IS USED
- ☐ MUST HAVE VALID BOND IN OPERATOR'S NAME
- ☐ CHECK FOR \$100 IF PIT IS USED

RECEIVED  
Office of Oil and Gas  
APR 21 2025  
WV Department of  
Environmental Protection

05/02/2025



Kennedy, James P &lt;james.p.kennedy@wv.gov&gt;

---

**Plugging permits issued 4704902532, 02533, 02545, 02546, 02547, 02548**

1 message

**Kennedy, James P** <james.p.kennedy@wv.gov>

Wed, Apr 30, 2025 at 10:16 AM

To: Wayne Ammons <wammons@ma-resources.com>, Henry J Harmon <henry.j.harmon@wv.gov>, Kenny S Willett <kenny.s.willett@wv.gov>, mtrach@wvassessor.com, Jeff A Propst <jeff.a.propst@wv.gov>, Kevin Quesenberry <kquesenberry@ma-resources.com>, Clay Cochran <ccochran@ma-energys.com>

To whom it may concern, plugging permits have been issued for 4704902532, 02533, 02545, 02546, 02547, 02548.

--

**James Kennedy**

Environmental Resource Specialist III / Permitting

WVDEP Office of Oil and Gas





601 57<sup>th</sup> Street, SE

Charleston, WV 25304

304-926-0499 ext. 45025

[james.p.kennedy@wv.gov](mailto:james.p.kennedy@wv.gov)

---

**6 attachments** **4704902547.pdf**  
2625K **4704902545.pdf**  
3066K **4704902546.pdf**  
2687K **4704902548.pdf**  
2740K **4704902532.pdf**  
3345K **4704902533.pdf**  
2681K

05/02/2025