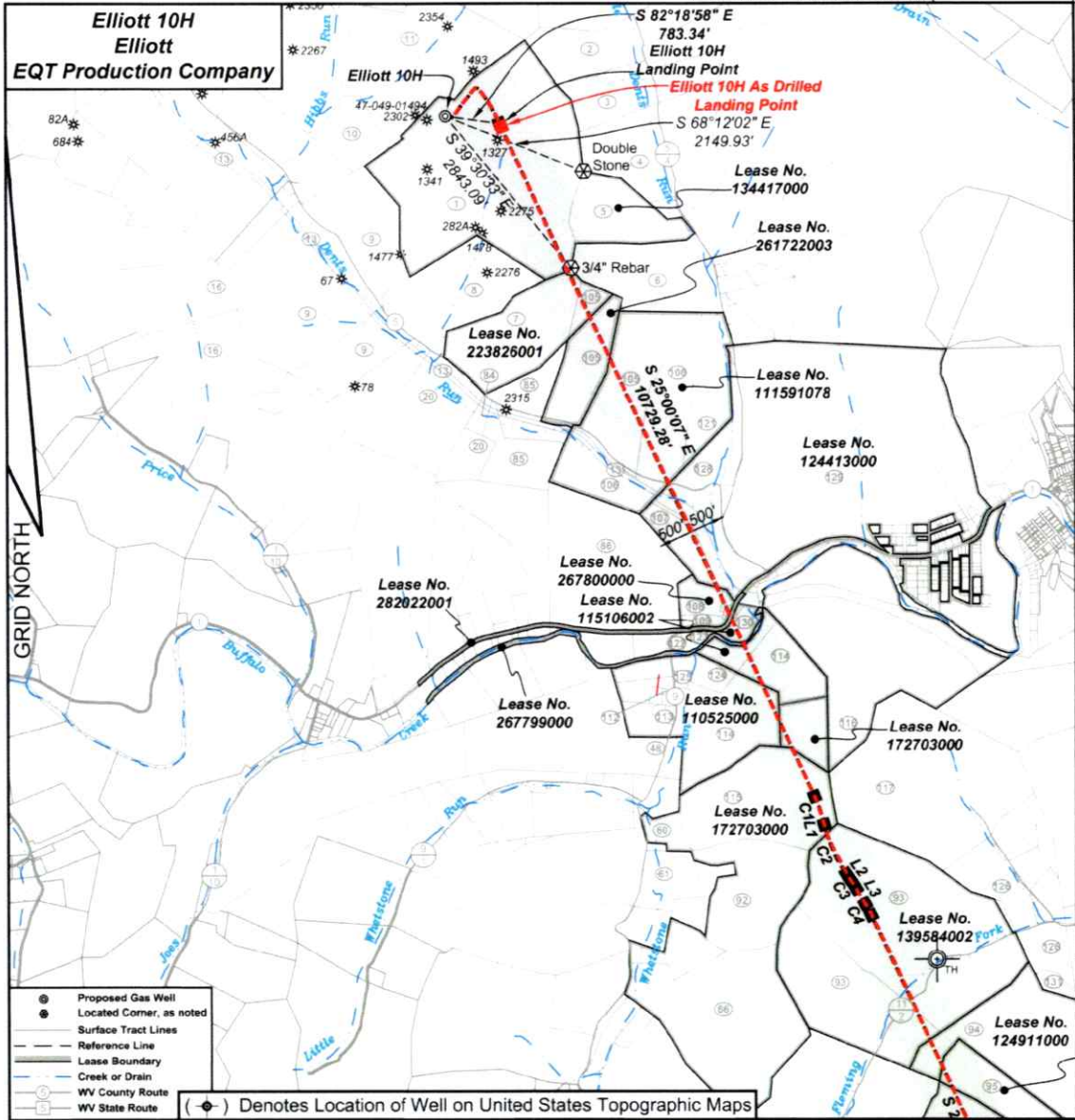


TH: 2024' LAT: 39-35-00

TH: 13821' LONG: 80-22-30



RECEIVED
Office of Oil and Gas
JAN 15 2026
WV Department of
Environmental Protection



I, the undersigned, hereby certify that this plat is correct to the best of my knowledge and belief and shows all the information required by law and the regulations issued and prescribed by the Department of Environmental Protection.

P.S. 2092



FILE NO: 142-22
DRAWING NO: Elliott 10H
SCALE: 1" = 2000'
MINIMUM DEGREE OF ACCURACY: 1:2500
PROVEN SOURCE OF ELEVATION: NGS CORS Station

STATE OF WEST VIRGINIA
DEPARTMENT OF ENVIRONMENTAL PROTECTION
OIL AND GAS DIVISION

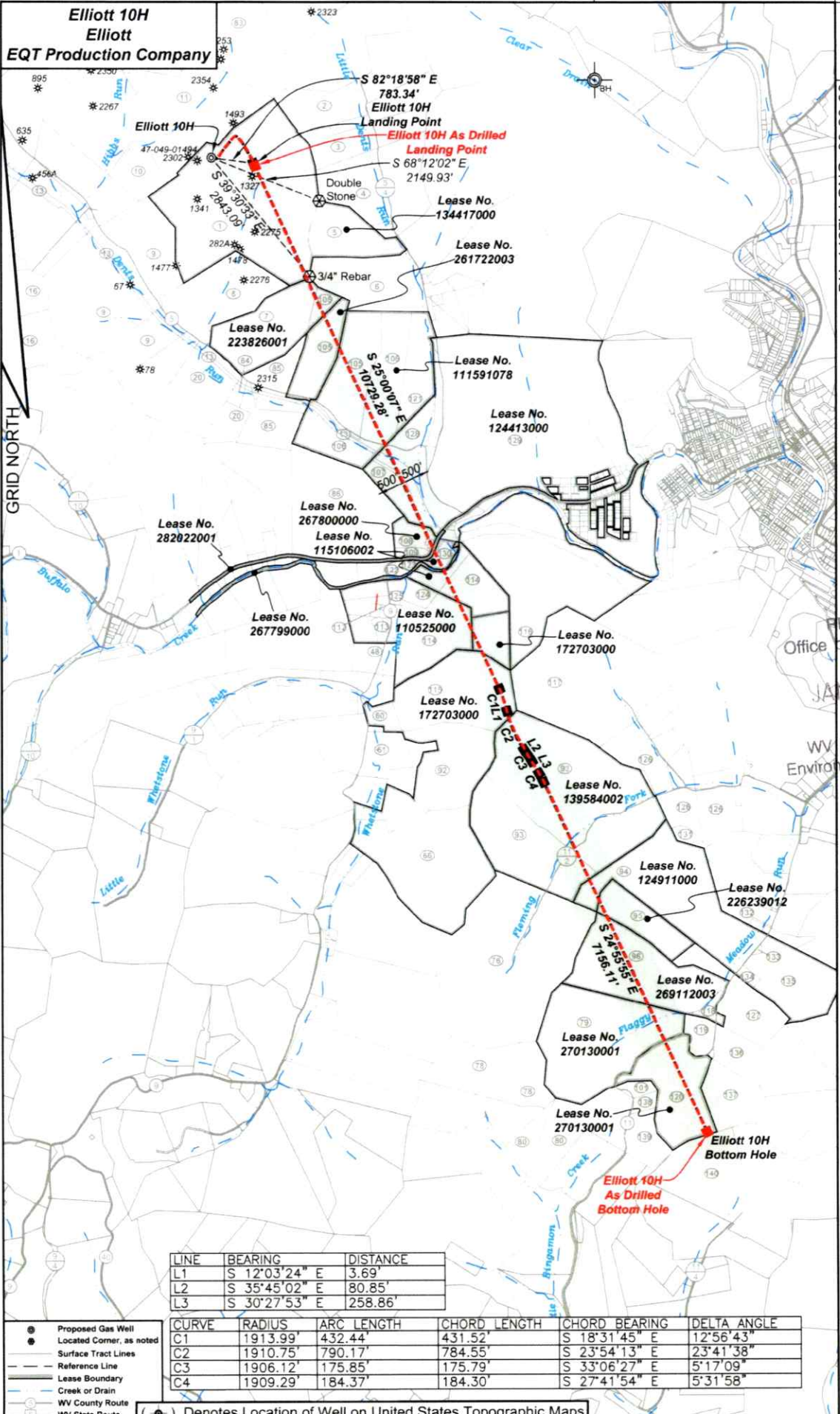
DATE: February 18 20 25
OPERATOR'S WELL NO.: Elliott 10H
API WELL NO
47 - 049 - 02557
STATE COUNTY PERMIT

WELL TYPE: OIL GAS LIQUID INJECTION WASTE DISPOSAL
(IF GAS) PRODUCTION: STORAGE DEEP SHALLOW
LOCATION: ELEVATION: 1342' WATERSHED Tributary of Dents Run QUADRANGLE: Glover Gap
DISTRICT: Mannington COUNTY: Marion
SURFACE OWNER: Marion County Coal Resources Inc. ACREAGE: 153.25
ROYALTY OWNER: Randy J. Elliott, et al. LEASE NO: 134417000 ACREAGE: 183
PROPOSED WORK: DRILL CONVERT DRILL DEEPER FRACTURE OR STIMULATE PLUG OFF OLD FORMATION
 PERFORATE NEW FORMATION OTHER PHYSICAL CHANGE IN WELL (SPECIFY)
 PLUG AND ABANDON CLEAN OUT AND REPLUG TARGET FORMATION: Marcellus ESTIMATED DEPTH: 7,796'

WELL OPERATOR: EQT Production Company DESIGNATED AGENT: Joseph C. Mallow
ADDRESS: 400 Woodcliff Drive ADDRESS: 427 Midstate Drive
Canonsburg, PA 15317 Clarksburg, WV 25301

04/24/2026

BH: 4464' LAT: 39-30-00



RECEIVED
Office of Oil and Gas
JAN 15 2026
WV Department of Environmental Protection

LINE	BEARING	DISTANCE
L1	S 12°03'24" E	3.69'
L2	S 35°45'02" E	80.85'
L3	S 30°27'53" E	258.86'

CURVE	RADIUS	ARC LENGTH	CHORD LENGTH	CHORD BEARING	DELTA ANGLE
C1	1913.99'	432.44'	431.52'	S 18°31'45" E	12°56'43"
C2	1910.75'	790.17'	784.55'	S 23°54'13" E	23°41'38"
C3	1906.12'	175.85'	175.79'	S 33°06'27" E	5°17'09"
C4	1909.29'	184.37'	184.30'	S 27°41'54" E	5°31'58"

- ⊙ Proposed Gas Well
- Located Corner, as noted
- Surface Tract Lines
- Reference Line
- Lease Boundary
- Creek or Drain
- WV County Route
- WV State Route

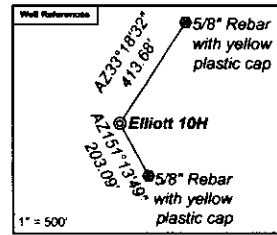
(⊙) Denotes Location of Well on United States Topographic Maps

04/24/2026

**Elliott 10H
Elliott
EQT Production Company**

Tract ID	Tax Map No.	Parcel No.	County	District	Surface Tract Owner	Acres
1	34	40	Marion	Mannington	Marion County Coal Resources Inc.	153.25
2	34	19	Marion	Mannington	Thomas D. & Aimee J. Haught	24.78
3	34	47	Marion	Mannington	Edward F. Price	23
4	33	-	Marion	Mannington	Thomas D. & Aimee J. Haught	106.823
5	34	40.1	Marion	Mannington	Betty J. Flunary	29.75
6	34	16	Marion	Mannington	City of Mannington	42.5
7	34	41	Marion	Mannington	Marion County Coal Resources Inc.	47
8	34	30	Marion	Mannington	Marion County Coal Resources Inc.	12.75
9	34	33	Marion	Mannington	Marion County Coal Resources Inc.	134
10	34	38	Marion	Mannington	Marion County Coal Resources Inc.	17
11	34	17	Marion	Mannington	Marion County Coal Resources Inc.	133.37
13	34	52	Marion	Mannington	CSX Transportation	12.62
20	34	11	Marion	Mannington	Consolidation Coal Company	NA
48	65	46	Marion	Mannington	Nelson W. & Carmen G. Hays	19.35
60	67	51	Marion	Mannington	State Soil Conservation Commission	8.37
61	67	4	Marion	Mannington	State Soil Conservation Commission	18.5
66	67	9	Marion	Mannington	State Soil Conservation Commission	94.8
76	68	4	Marion	Mannington	Robert E. & Florence J. Masters	133
78	68	11.1	Marion	Mannington	Michael J. & DeLoe J. Shearer	47.68
79	68	5	Marion	Mannington	DTM Appalachia Gaming LLC	84.26
80	68	12	Marion	Mannington	Michael J. & DeLoe J. Shearer	47.17
81	34	37	Marion	Mannington	Consolidation Coal Company	NA
84	34	30	Marion	Mannington	Consolidation Coal Company	NA
85	34	47	Marion	Mannington	Consolidation Coal Company	38.1
86	34	17	Marion	Mannington	V. de L. Gripper, et al.	86.59
92	67	-	Marion	Mannington	State Soil Conservation Commission	NA
93	68	3	Marion	Mannington	Doris J. Brown	120.25
96	68	9	Marion	Mannington	Freeland W. & Crystal A. Miller	87.704
95	68	8	Marion	Mannington	Freeland W. & Crystal A. Miller	24.87
96	68	7.10	Marion	Mannington	DTM Appalachia Gaming LLC	NA
101	68	19	Marion	Mannington	Ulrich J. Creek	3.44
105	34	43	Marion	Mannington	State of West Virginia Department of Commerce	67.007
106	34	44	Marion	Mannington	Consolidation Coal Company	NA
107	34	40	Marion	Mannington	CSX Transportation	45.25
108	34	38	Marion	Mannington	Gudy Morris	6.75
109	34	19	Marion	Mannington	Samuel F. & Cindy M. Morris	3.807
122	65	5	Marion	Mannington	Roger W. & Carol S. Higgins	0.33
133	65	3	Marion	Mannington	Trustees Barfield Methodist Church	2.91
134	67	3	Marion	Mannington	JACK L. Higgins	64
135	67	4	Marion	Mannington	State Soil Conservation Commission	59
139	67	1	Marion	Mannington	Newton S. Jolly Families Trust	83
137	68	7	Marion	Mannington	Robert E. & Florence J. Masters	106.5
138	68	7	Marion	Mannington	Lince J. Jones	3.095
139	68	6	Marion	Mannington	Arnold Flew	8.75
120	68	59	Marion	Mannington	Abdul L. Widman	43.3
131	34	44.1	Marion	Mannington	City of Mannington	75.75
122	34	17.1	Marion	Mannington	Brian Keith Cross	1
123	34	21	Marion	Mannington	Brian Keith Cross	2.25
124	67	2	Marion	Mannington	Tyler P. Thome	14.99
125	67	2.1	Marion	Mannington	Tyler P. Thome	1.31
126	68	22	Marion	Mannington	James L. & Meredith M. Dixon	45.36
127	68	66	Marion	Mannington	Timothy D. & Virginia L. Donnell	20
129	33	30	Marion	Mannington	City of Mannington	39.7
129	33	9	Marion	Mannington	Newton S. Neely Families Trust	220.023
130	34	22	Marion	Mannington	Laurie G. & Shirley A. Jackson	4.777
131	68	0	Marion	Mannington	Freeland W. & Crystal A. Miller	3.2
132	68	11.1	Marion	Mannington	Albert N. & Karen W. Lynch	13.25
133	69	54	Marion	Mannington	Harold F. Deavers	0.76
134	69	52.1	Marion	Mannington	Jody & Holly Masters	2.12
135	69	55	Marion	Mannington	Jasen N. & Brigitte A. Lynch	41.38
136	69	57	Marion	Mannington	Thomas & Charlotte Stansel	13.26
137	69	58	Marion	Mannington	Thomas & Charlotte Stansel	75.87
138	68	47	Marion	Mannington	Michael J. & DeLoe J. Shearer	3.47
139	76	3	Marion	Lincoln	Jerry L. & Jeannette Smith	38.15
140	26	5	Marion	Lincoln	Jane M. Tennant & Connie Vongador	88.44

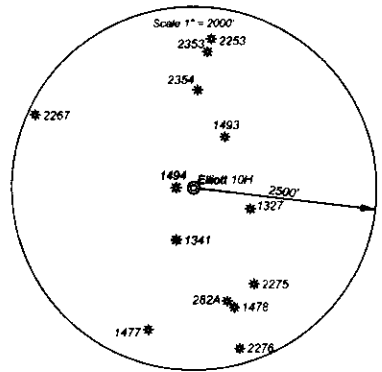
As-Drilled Well Information:
Elliott 10H coordinates are
NAD 27 N: 381,973.81 E: 1,751,227.37
NAD 83 UTM N: 4,377,493.36 E: 553,101.90
Elliott 10H Landing Point coordinates are
NAD 27 N: 381,822.23 E: 1,752,033.49
NAD 83 UTM N: 4,377,451.27 E: 553,348.27
Elliott 10H Bottom Hole coordinates are
NAD 27 N: 363,927.35 E: 1,760,370.07
NAD 83 UTM N: 4,372,041.68 E: 555,978.90
West Virginia Coordinate system of 1927 (North Zone)
based upon Differential GPS Measurements.
Plat orientation, corner and well ties are based upon
the grid north meridian.
Well location references are based upon the grid north
meridian.
UTM coordinates are NAD83, Zone 17, Meters.



- Elliott**
- Elliott 17H 47-049-02506
 - Elliott 15H 47-049-02505
 - Elliott 13H 47-049-02504
 - Elliott 11H 47-049-02503
 - Elliott 9H 47-049-02498
 - Elliott 7H 47-049-02502
 - Elliott 5H 47-049-02501
 - Elliott 3H 47-049-02500
 - Elliott 1H 47-049-02499
 - Elliott 16H 47-049-02560
 - Elliott 14H 47-049-02558
 - Elliott 12H 47-049-02557
 - Elliott 10H 47-049-02555
 - Elliott 8H 47-049-02556
 - Elliott 6H 47-049-02555
 - Elliott 4H 47-049-02554
 - Elliott 2H 47-049-02553

Lease No.	Owner	Acres
134417000	Randy J. Elliott, et al	183
223826001	Jacob G. Ford, et al	51.5
261722003	Country Roads Minerals, LLC, et al	62.23
111581078	MCJV Holdings, LLC, et al	118.45
124413000	Newton S. Beely Families Trust	427.153
267800000	Master Mineral Holdings I, LP	17
282022001	West Virginia Department of Transportation, Division of Highways	7.24
115108002	EQT Production Company, et al	32
267799000	West Virginia Department of Natural Resources	26.2677
110525000	Country Roads Minerals, LLC, et al	73.75
172703000	EQT Production Company	14.5
172703000	EQT Production Company	143
138584002	EQT Production Company, et al	180
124911000	Deborah A. Ellis, et al	120
226238012	Johanna Griffin, et al	25
268112003	Enc Daniels, et al	95.02
270130001	Steven Gayle Justice	84,280 of 244,027
270130001	Steven Gayle Justice	43,300 of 244,027

RECEIVED
Office of Oil and Gas
JAN 15 2026
WV Department of
Environmental Protection



04/24/2026