



west virginia department of environmental protection

Office of Oil and Gas
601 57th Street, S.E.
Charleston, WV 25304
(304) 926-0450
fax: (304) 926-0452

Harold D. Ward, Cabinet Secretary
www.dep.wv.gov

Monday, March 31, 2025
WELL WORK PLUGGING PERMIT
Not Available Plugging

UNKNOWN - DEP PAID PLUGGING CONTRACT
601 57TH STREET

CHARLESTON, WV 25304


Re: Permit approval for 49-71685
47-049-02573-00-00

This well work permit is evidence of permission granted to perform the specified well work at the location described on the attached pages and located on the attached plat, subject to the provisions of Chapter 22 of the West Virginia Code of 1931, as amended, and all rules and regulations promulgated thereunder, and to any additional specific conditions and provisions outlined in the pages attached hereto. Notification shall be given by the operator to the Oil and Gas Inspector at least 24 hours prior to the construction of roads, locations, and/or pits for any permitted work. In addition, the well operator shall notify the same inspector 24 hours before any actual well work is commenced and prior to running and cementing casing. Spills or emergency discharges must be promptly reported by the operator to 1-800-642-3074 and to the Oil and Gas Inspector.

Upon completion of the plugging well work, the above named operator will reclaim the site according to the provisions of WV Code 22-6-30. Please be advised that form WR-38, Affidavit of Plugging and Filling Well, is to be submitted to this office within 90 days of completion of permitted well work, as should form WR-34 Discharge Monitoring Report within 30 days of discharge of pits, if applicable. Failure to abide by all statutory and regulatory provisions governing all duties and operations hereunder may result in suspension or revocation of this permit and, in addition, may result in civil and/or criminal penalties being imposed upon the operators.

Per 35 CSR 4-5.2.g this permit will expire in two (2) years from the issue date unless permitted well work is commenced. If there are any questions, please feel free to contact me at (304) 926- 0450.

James A. Martin
Chief

Operator's Well Number:
Farm Name: DANIELS, EDWARD E. JR., 
U.S. WELL NUMBER: 47-049-02573-00-00
Not Available Plugging
Date Issued: 3/31/2025

PERMIT CONDITIONS

West Virginia Code §22-6-11 allows the Office of Oil and Gas to place specific conditions upon this permit. Permit conditions have the same effect as law. Failure to adhere to the specified permit conditions may result in enforcement action.

CONDITIONS

1. In the event of an accident or explosion causing loss of life or serious personal injury in or about the well or while working on the well, the well operator or its contractor shall give notice, stating the particulars of the accident or explosion, to the oil and gas inspector and the Chief within twenty-four (24) hours.
2. Well work activities shall not constitute a hazard to the safety of persons.
3. Notification shall be given by the operator to the Oil and Gas Inspector at least 24 hours prior to the construction of roads, locations and/or pits for any permitted work. In addition, the well operator shall notify the same inspector 24 hours before any actual well work is commenced and prior to running and cementing casing.

WW-4B
Rev. 2/01

1) Date MARCH 18, 2025
2) Operator's
Well No. 71685
3) API Well No. 47-049 - 02573

STATE OF WEST VIRGINIA
DEPARTMENT OF ENVIRONMENTAL PROTECTION
OFFICE OF OIL AND GAS

APPLICATION FOR A PERMIT TO PLUG AND ABANDON

4) Well Type: Oil X / Gas X / Liquid injection / Waste disposal /
(If "Gas, Production X or Underground storage) Deep / Shallow X

5) Location: Elevation 1237' Watershed FLAGGY MEADOW RUN
District MANNINGTON County MARION Quadrangle MANNINGTON 7.5'

6) Well Operator UNKNOWN - WVDEP PAID PLUGGING CONTRACT 7) Designated Agent H. JASON HARMON
Address 601 57TH STREET Address 601 57TH STREET
CHARLESTON, WV 25304 CHARLESTON, WV 25304

8) Oil and Gas Inspector to be notified 9) Plugging Contractor
Name KENNY WILLETT Name M&A ENERGY SERVICES LLC
Address 2393 TALLMANVILLE RD Address 264 INDUSTRIAL PARK ROAD
BUCKHANNON, WV 26201 JANE LEW, WV 26378

10) Work Order: The work order for the manner of plugging this well is as follows:

PLEASE SEE ATTACHED "PLUGGING PROCEDURE" FOR WELL WORK PROCEDURE

CLASS A CEMENT WILL BE USED

RECEIVED
Office of Oil and Gas

MAR 24 2025

WV Department of
Environmental Protection

Notification must be given to the district oil and gas inspector 24 hours before permitted work can commence.

Work order approved by inspector

Kj Willett

Date

MARCH 18, 2025

04/04/2025



264 Industrial Park Road
Jane Lew, WV 26378
304-805-2157

Plugging Procedure

Well Name: 71685

County: Marion

State: WV

API: 47-049-02573

Date: 1/10/2025

GL Elevation: 1254'

Unknown casing information and geological information

Formation Depths are estimated based on offset well (**47-049-00597**) information

Big Dunkard Sand	1226	1317
Gas Sand	1402	1427
1st Salt Sand	1542	1568
2nd Salt Sand	1642	1669
Little Lime	1962	1967
Big Lime	1972	2042
Big Injun	2042	

RECEIVED
Office of Oil and Gas


MAR 24 2025

WV Department of
Environmental Protection

1. Notify DEP Inspector 48 hours in advance of commencement of operations.
2. Check and record pressures on casing and tubing.
3. Pull any production tubing/rods/etc.
4. Check TD.
5. Kill well as needed with 6% bentonite gel. **Ensure 6% Bentonite gel is between each cement plug.**
6. TIH with workstring and set a Class A cement plug from TD to 50' below the casing shoe.
7. TOOH with workstring and WOC.
8. Tag TOC and top off as needed.
9. Make an attempt to pull the casing. If casing will not come out, perforate casing as needed up to 50' below freepoint.
10. TIH and cement from previous cement top to 1800'.
11. Tag TOC and top off as needed.
12. Make an attempt to pull the casing. If casing will not come out, perforate casing as needed up to 50' below freepoint.
13. TOOH and WOC.
14. Set a 50' plug in the stub and above the casing cut point. (100' total)
15. TOOH and WOC.
16. Tag TOC and top off as needed.
17. TIH and cement from previous cement top to 1000'.
18. Tag TOC and top off as needed.
19. Make an attempt to pull the casing. If casing will not come out, perforate casing as needed up to 50' below freepoint.
20. TOOH and WOC.
21. TIH with workstring and cement from 350' to surface.
22. Install above ground monument. Monument must be minimum 6" diameter, 30" above ground and 10' below ground to contain API# and date plugged.
23. Reclaim location and well road to WV DEP specifications.

04/04/2025

API# 47-049-02573



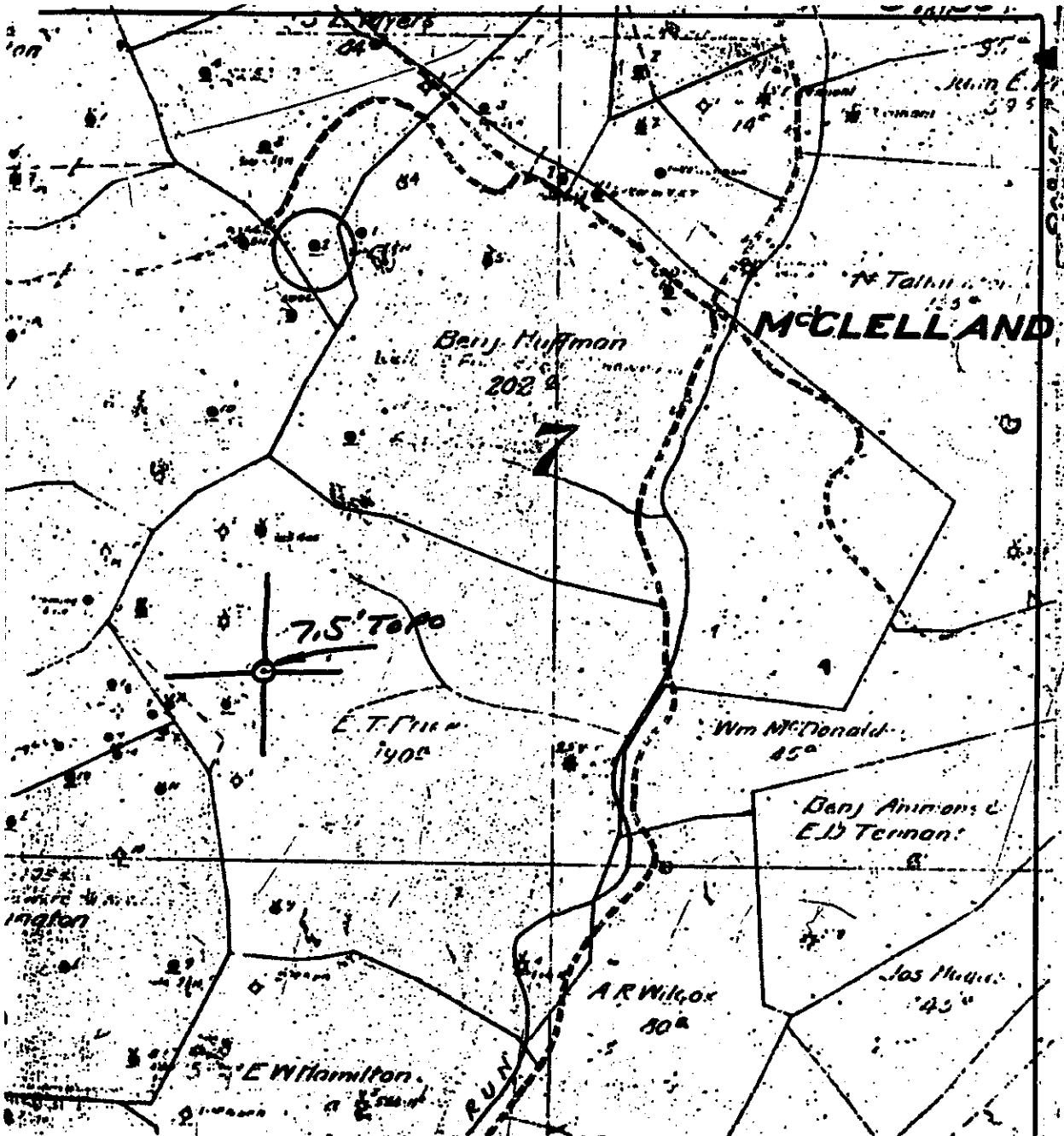
RECEIVED
Office of Oil and Gas
MAR 24 2025
Department of
Environmental Protection

04/04/2025

47-049-00597
OFFSET TO 47-049-02573

RECEIVED
Office of Oil and Gas
MAR 24 2025
WV Department of
Environmental Protection

04/04/2025



1-4) DENOTES LOCATION OF WELL ON UNITED STATES TOPOGRAPHIC MAPS.

FORM IV-6 (8-78)

N7E1B
N51E

STATE OF WEST VIRGINIA
DEPARTMENT OF MINES
OIL AND GAS DIVISION

DATE 1-25-1979
OPERATOR'S WELL NO. 2
API WELL NO. 47-149-0597
STATE COUNTY PERMIT

WELL TYPE: OIL & GAS _____ LIQUID INJECTION _____ WASTE DISPOSAL _____
(W. GAS, PRODUCTION) _____ STORAGE _____ DEEP _____ SHALLOW _____

LOCATION: ELEVATION 1371 WATER SHED PLUM RUN
DISTRICT LINCOLN COUNTY MARION
QUADRANGLE MARTININGTON 7.5'

SURFACE OWNER _____ ACREAGE _____
OIL & GAS ROYALTY OWNER _____ LEASE NO. _____ LEASE ACREAGE _____

PROPOSED WORK: DRILL _____ CONVERT _____ DRILL DEEPER _____ REDRILL _____ FRACTURE OR
STIMULATE _____ PLUG OFF OLD FORMATION _____ PERFORATE NEW
FORMATION _____ OTHER PHYSICAL CHANGE IN WELL (SPECIFY) _____

PLUG AND ABANDON _____ CLEAN OUT AND REPLUG _____
TARGET FORMATION _____ ESTIMATED DEPTH _____
WELL OPERATOR Perkins Company DESIGNATED AGENT James A. Crows
ADDRESS P. O. Box 1588 ADDRESS P. O. Box 1588
Perkinsburg, WV 26101 Perkinsburg, WV 26101

RECEIVED
Office of Oil and Gas
MAR 24 2025
Department of
Environmental Protection

Well No. 2 S. L. Myers Farm. Lincoln
 Lease No. Lincoln District Marion County.
 Rig built by S. J. O. Co.
 Well drilled by S. J. O. Co. Contractor.
 Began drilling Feb. 2 1904 Completed March 18 1904

FORMATION	TOP	BOTTOM	S. L. M.	REMARKS
Bluff Sand	390	425		
Wapitaw Coal	720	725		
Clatsop	839	847	839	
Big Sand	1349	1440		
W. Sand	1425	1550		
W. Sand	1625	1650		
W. Sand	1665	1691		
W. Sand	1765	1792		
W. Sand	1950	1985		
W. Sand	2080	2090		
W. Sand	2090	2095		
W. Sand	2095	2165	2110	
W. Sand	2165			
W. Sand	2233		2233	
W. Sand	2238			
Total depth		2274	2274	

CASING RECORD							
CHANGED TO	PUT IN	PUT IN	PUT IN	PUT IN	PUT IN	PUT IN	PUT IN
Size	Size	Size	Size	Size	Size	Size	Size
10	10	10	10	10	10	10	10
8 1/4	8 1/4	8 1/4	8 1/4	8 1/4	8 1/4	8 1/4	8 1/4
6 1/2	6 1/2	6 1/2	6 1/2	6 1/2	6 1/2	6 1/2	6 1/2

Production 10 10 10 10 10 10 10 10
 Per cent of hours 10 10 10 10 10 10 10 10

RECEIVED
 Office of Oil and Gas
 MAR 24 2025

Department of
 Environmental Protection

47-049-0592
 04/04/2025

WW-4A
Revised 6-07

1) Date: MARCH 18, 2025
2) Operator's Well Number
71685
3) API Well No.: 47 - 049 - 02573

STATE OF WEST VIRGINIA
DEPARTMENT OF ENVIRONMENTAL PROTECTION, OFFICE OF OIL AND GAS
NOTICE OF APPLICATION TO PLUG AND ABANDON A WELL

<p>4) Surface Owner(s) to be served:</p> <p>(a) Name <u>DANIELS, HEATH & ERIC & MELINDA S</u> Address <u>25 CELLULAR DR</u> <u>MANNINGTON, WV 26582</u></p> <p>(b) Name _____ Address _____</p> <p>(c) Name _____ Address _____</p> <p>6) Inspector <u>KENNY WILLETT</u> Address <u>2393 TALLMANSVILLE RD</u> <u>BUCKHANNON, WV 26201</u> Telephone <u>681-990-2567</u></p>	<p>5) (a) Coal Operator</p> <p>Name _____ Address _____</p> <p>(b) Coal Owner(s) with Declaration</p> <p>Name <u>CONSOLIDATION COAL COMPANY, C/O LEATHERWOOD, INC.</u> Address <u>CNX CENTER</u> <u>1000 CONSOL ENERGY DRIVE</u> <u>CANONSBURG, PA 15317</u></p> <p>(c) Coal Lessee with Declaration</p> <p>Name _____ Address _____</p>
---	--

RECEIVED
Office of Oil and Gas
MAR 24 2025
WV Department of
Environmental Protection

TO THE PERSONS NAMED ABOVE: You should have received this Form and the following documents:

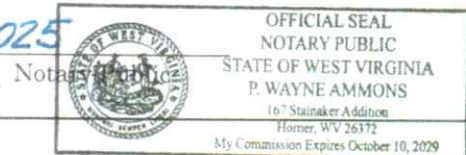
- (1) The application to Plug and Abandon a Well on Form WW-4B, which sets out the parties involved in the work and describes the well its and the plugging work order; and
- (2) The plat (surveyor's map) showing the well location on Form WW-6.

The reason you received these documents is that you have rights regarding the application which are summarized in the instructions on the reverses side. However, you are not required to take any action at all.

Take notice that under Chapter 22-6 of the West Virginia Code, the undersigned well operator proposes to file or has filed this Notice and Application and accompanying documents for a permit to plug and abandon a well with the Chief of the Office of Oil and Gas, West Virginia Department of Environmental Protection, with respect to the well at the location described on the attached Application and depicted on the attached Form WW-6. Copies of this Notice, the Application, and the plat have been mailed by registered or certified mail or delivered by hand to the person(s) named above (or by publication in certain circumstances) on or before the day of mailing or delivery to the Chief.

Well Operator	<u>UNKNOWN - WVDEP PAID PLUGGING CONTRACT</u>	
By:	<u>JAMES CLAYTON ("CLAY") COCHRAN, PRESIDENT</u>	
Its:	<u>M&A ENERGY SERVICES LLC</u>	
Address	<u>159 PERRY HWY STE 106</u>	<u>264 INDUSTRIAL PARK ROAD</u>
	<u>PITTSBURGH, PA 15229</u>	<u>JANE LEW, WV 26378</u>
Telephone	<u>724-338-0327</u>	<u>304-439-4357</u>

Subscribed and sworn before me this 18TH day of MARCH, 2025
My Commission Expires OCTOBER 10, 2029



Oil and Gas Privacy Notice

The Office of Oil and Gas processes your personal information, such as name, address and phone number, as a part of our regulatory duties. Your personal information may be disclosed to other State agencies or third parties in the normal course of business or as needed to comply with statutory or regulatory requirements, including Freedom of Information Act requests. Our office will appropriately secure your personal information. If you have any questions about our use of your personal information, please contact DEP's Chief Privacy Officer at depprivacyofficer@wv.gov.

04/04/2025



264 Industrial Park Road
Jane Lew, WV 26378
304-805-2157

March 18, 2025

DANIELS, HEATH & ERIC & MELINDA S
25 CELLULAR DR
MANNINGTON, WV 26582

Dear DANIELS, HEATH & ERIC & MELINDA S,

Please find enclosed the permit application to plug the following well:

API 47-049-02573, Mannington District, Marion County

This well is part of the contract for the Marion Co. Multi-Well Plugging Package (ARFQ-0313-DEP2500000037). M&A Energy Services LLC is the plugging contractor operating under the Marion Co. Multi-Well Plugging Package contract.

Upon your review and approval of the application, could you please sign and return the surface owner waiver to me. Returning the signed surface owner waiver to me via email is acceptable.

Should you require additional information or assistance, please do not hesitate to let me know.

Thank you for giving M&A Energy Services the opportunity to serve your energy industry needs!

Best regards,

A handwritten signature in blue ink, appearing to read "Wayne", is positioned above the printed name of the sender.

P. Wayne Ammons
Project Manager

264 Industrial Park Road
Jane Lew, WV 26378
304-439-4357 mobile
wammons@ma-resources.com

RECEIVED
Office of Oil and Gas

MAR 24 2025

Department of
Environmental Protection

04/04/2025

SURFACE OWNER WAIVER

Operator's Well
Number

71685 (47-049-02573)

INSTRUCTIONS TO SURFACE OWNERS NAMED ON PAGE WW4-A

The well operator named on page WW-4A is applying for a permit from the State to plug and abandon a well. (Note: If the surface tract is owned by more than three persons, then these materials were served on you because your name appeared on the Sheriff's tax ticket on the land or because you actually occupy the surface tract. In either case, you may be the only owner who will actually receive these materials.) See Chapter 22 of the West Virginia Code. Well work permits are valid for 24 months. If you do not own any interest in the surface tract, please forward these materials to the true owner immediately if you know who it is. Also, please notify the well operator and the Office of Oil and Gas.

NOTE: YOU ARE NOT REQUIRED TO FILE ANY COMMENT. WHERE TO FILE COMMENTS AND OBTAIN ADDITIONAL INFORMATION:

Chief, Office of Oil and Gas
Department of Environmental Protection
601 57th St. SE
Charleston, WV 25304
(304) 926-0450

Time Limits and methods for filing comments. The law requires these materials to be served on or before the date the operator files his Application. You have **FIVE (5) DAYS** after the filing date to file your comments. Comments must be filed in person or received in the mail by the Chief's office by the time stated above. You may call the Chief's office to be sure of the date. Check with your postmaster to ensure adequate delivery time or to arrange special expedited handling. If you have been contacted by the well operator and you have signed a "voluntary statement of no objection" to the planned work described in these materials, then the permit may be issued at any time.

Comments must be in writing. Your comments must include your name, address and telephone number, the well operator's name and well number and the approximate location of the proposed well site including district and county from the application. You may add other documents, such as sketches, maps or photographs to support your comments.

The Chief has the power to deny or condition a well work permit based on comments on the following grounds:

- 1) The proposed well work will constitute a hazard to the safety of persons.
- 2) The soil erosion and sediment control plan is not adequate or effective;
- 3) Damage would occur to publicly owned lands or resources;
- 4) The proposed well work fails to protect fresh water sources or supplies;
- 5) The applicant has committed a substantial violation of a previous permit or a substantial violation of one or more of the rules promulgated under Chapter 22, and has failed to abate or seek review of the violation..."

If you want a copy of the permit as it is issued or a copy of the order denying the permit, you should request a copy from the Chief.

VOLUNTARY STATEMENT OF NO OBJECTION

I hereby state that I have read the instructions to surface owners and that I have received copies of a Notice and Application For A Permit To Plug And Abandon on Forms WW-4A and WW-4B, and a survey plat.

I further state that I have no objection to the planned work described in these materials, and I have no objection to a permit being issued on those materials.

FOR EXECUTION BY A NATURAL PERSON

ETC.

FOR EXECUTION BY A CORPORATION,


Signature

Date 3/23/25 Name _____
By _____
Its _____

Signature

Date

04/04/2025

P. WAYNE AMMONS

M&A ENERGY SERVICES LLC

264 INDUSTRIAL PARK ROAD

JANE LEW, WEST VIRGINIA 26378

M&A 25001-23
47-049-02573
Plugging Permit Packet

SENDER COMPLETE

- Complete items 1, 2
- Print your name and so that we can return this card to you or on the front if space is needed
- Attach this card to the front of the package

1 Article Addressed to:

DANIELS, HEATH & ERIC & MELINDA S
25 CELLULAR DR
MANNINGTON, WV 26582



9589 9402 5344 9154 8648 07

2 Article Number (Transfer from service label)

9589 0710 5270 2126 8987 35

PS Form 3811, July 2015 PSN 7530-02-000-9053

PS Form 3800, July 2015 PSN 7530-02-000-9053

DANIELS, HEATH & ERIC & MELINDA S
25 CELLULAR DR
MANNINGTON, WV 26582

Total Postage

For delivery information, visit our website at www.usps.com

U.S. Postal Service[™]
CERTIFIED MAIL[®] RECEIPT
Domestic Mail Only

9589 0710 5270 2126 8987 35
9589 0710 5270 2126 8987 35



- ☐ Agent
- ☐ Addressee
- ☐ Date of Delivery

D. Is delivery address different from item 1? ☐ Yes
If YES, enter delivery address below:

- 3. Service Type
 - ☐ Priority Mail Express[®]
 - ☐ Registered Mail[™]
 - ☐ Adult Signature Restricted Delivery
 - ☐ Certified Mail[®]
 - ☐ Collect on Delivery
 - ☐ Collect on Delivery Restricted Delivery
 - ☐ Return Receipt for Merchandise
 - ☐ Signature Confirmation[™]
 - ☐ Signature Confirmation Restricted Delivery
- 4. Is delivery address different from item 1? ☐ Yes
- 5. If YES, enter delivery address below:

Domestic Return Receipt

RECEIVED
Office of Oil and Gas

MAR 24 2025

WV Department of
Environmental Protection

DANIELS, HEATH & ERIC & MELINDA S
25 CELLULAR DR
MANNINGTON, WV 26582

04/04/2025



264 Industrial Park Road
Jane Lew, WV 26378
304-805-2157

March 18, 2025

CONSOLIDATION COAL COMPANY, C/O LEATHERWOOD, INC.
CNX CENTER
1000 CONSOL ENERGY DRIVE
CANONSBURG, PA 15317

Dear CONSOLIDATION COAL COMPANY, C/O LEATHERWOOD, INC.,

Please find enclosed the permit applications to plug the following wells:

API 47-049-02563, Mannington District, Marion County
API 47-049-02573, Mannington District, Marion County

These wells are part of the contract for the Marion Co. Multi-Well Plugging Package (ARFQ-0313-DEP2500000037). M&A Energy Services LLC is the plugging contractor operating under the Marion Co. Multi-Well Plugging Package contract.

Upon your review and approval of the applications, could you please sign and return the mineral owner waivers to me. Returning the signed mineral owner waivers to me via email is acceptable.

Should you require additional information or assistance, please do not hesitate to let me know.

Respectfully and thank you,

A handwritten signature in blue ink, appearing to read "Wayne", is written over the printed name of P. Wayne Ammons.

P. Wayne Ammons
Project Manager

264 Industrial Park Road
Jane Lew, WV 26378
304-439-4357 mobile
wammons@ma-resources.com

RECEIVED
Office of Oil and Gas

MAR 24 2025

West Virginia Department of
Environmental Protection

04/04/2025

**U.S. Postal Service™
CERTIFIED MAIL® RECEIPT**

Domestic Mail Only

For delivery information, visit our website at www.usps.com

Send Mail Form 3800

Send this card to the addressee of the mailpiece. It is not to be returned to the sender. If the addressee is not the intended recipient, the mailpiece will be returned to the sender. If the addressee is not the intended recipient, the mailpiece will be returned to the sender. If the addressee is not the intended recipient, the mailpiece will be returned to the sender.

Postage at

**CONSOLIDATION COAL COMPANY
C/O LEATHERWOOD, INC.
CNX CENTER
1000 CONSOL ENERGY DRIVE
CANONSBURG, PA 15317**

Form 3800

**P. WAYNE AMMONS
M&A ENERGY SERVICES LLC
264 INDUSTRIAL PARK ROAD
JANE LEW, WEST VIRGINIA 26378**

**TO:
CONSOLIDATION COAL COMPANY
C/O LEATHERWOOD, INC.
CNX CENTER
1000 CONSOL ENERGY DRIVE
CANONSBURG, PA 15317**

**M&A25001-19 & M&A25001-23
47-049-02563 & 47-049-02573
Plugging Permit Packets**

SENDER: COMPLETE THIS SECTION

- Complete items 1, 2, and 3.
- Print your name and address on the reverse so that we can return the card to you.
- Attach this card to the back of the mailpiece, or on the front if space permits.

1. Article Addressed to:

**CONSOLIDATION COAL COMPANY
C/O LEATHERWOOD, INC.
CNX CENTER
1000 CONSOL ENERGY DRIVE
CANONSBURG, PA 15317**



9590 9402 7364 2028 0230 25

2. Article Number (Transfer from service label)

9589 0710 5270 2126 8987 04

PS Form 3811, July 2020 PSN 7530-02-000-9053

COMPLETE THIS SECTION ON DELIVERY

- A. Signature ☒ Agent ☐ Addressee
- B. Received by (Printed Name) C. Date of Delivery
- D. Is delivery address different from item 1? ☐ Yes ☐ No
If YES, enter delivery address below:

- 3. Service Type
 - ☐ Adult Signature
 - ☐ Adult Signature Restricted Delivery
 - ☐ Certified Mail
 - ☐ Certified Mail Restricted Delivery
 - ☐ Collect on Delivery
 - ☐ Collect on Delivery Restricted Delivery
 - ☐ Priority Mail Express
 - ☐ Registered Mail
 - ☐ Registered Mail Restricted Delivery
 - ☐ Signature Confirmation
 - ☐ Signature Confirmation Restricted Delivery

Domestic Return Receipt

RECEIVED
Office of Oil and Gas

MAR 24 2025

WV Department of
Environmental Protection

04/04/2025



264 Industrial Park Road
Jane Lew, WV 26378
304-805-2157

March 18, 2025

Mr. H. Jason Harmon
West Virginia Department of Environmental Protection
Office of Oil & Gas
601 57th Street
Charleston, WV 25304

Dear Mr. Harmon,

Please find enclosed the permit applications to plug the following wells:

API 47-049-02541, Lincoln District, Marion County
API 47-049-02563, Mannington District, Marion County
API 47-049-02573, Mannington District, Marion County

These wells are part of the contract for the Marion Co. Multi-Well Plugging Package (ARFQ-0313-DEP2500000037). M&A Energy Services LLC is the plugging contractor operating under the Marion Co. Multi-Well Plugging Package contract.

The surface owner(s) and applicable mineral owner(s) have been mailed copies of the permit applications. I have enclosed a photocopy of the surface owner(s) and applicable mineral owner(s) Certified Mail packages that were sent to them. The signed waivers will be forwarded to you via email as we receive them. The inspector signed the permit application, and we emailed a copy to him.

Should you require additional information or assistance, please do not hesitate to let me know.

Thank you for giving M&A Energy Services the opportunity to serve your energy industry needs!

Best regards,


P. Wayne Ammons
Project Manager

264 Industrial Park Road
Jane Lew, WV 26378
304-439-4357 mobile
wammons@ma-resources.com

RECEIVED
Office of Oil and Gas

MAR 24 2025

WV Department of
Environmental Protection

04/04/2025

P. WAYNE AMMONS
M&A ENERGY SERVICES LLC
264 INDUSTRIAL PARK ROAD
JANE LEW, WEST VIRGINIA 26378

MSA25001-8, 19 & 23
47-049-02541, 02563 & 02573
Plugging Permit Packets



9589 0710 5270 2126 8986 98
9589 0710 5270 2126 8986 98

U.S. Postal Service™ CERTIFIED MAIL® RECEIPT Domestic Mail Only

For delivery information, visit our website at www.usps.com

Certified Mail Fee	
\$	
Extra Services & Fees (check box, add fee as appropriate)	
<input type="checkbox"/> Return Receipt (hardcopy)	\$
<input type="checkbox"/> Return Receipt (electronic)	\$
<input type="checkbox"/> Certified Mail Restricted Delivery	\$
<input type="checkbox"/> Adult Signature Required	\$
<input type="checkbox"/> Adult Signature Restricted Delivery	\$

Postage
\$
Total Postage and
\$

Sent To
Street and Apt. No.
City, State, ZIP+4®

H. JASON HARMON
WVDEP - OFFICE OF OIL & GAS
601 57TH STREET
CHARLESTON, WV 25304

Postmark
Here

DELIVERED COMPLETE

- Complete items 1, 2, 3, 4, 5, 6, 7, 8, 9, 10, 11, 12, 13, 14, 15, 16, 17, 18, 19, 20, 21, 22, 23, 24, 25, 26, 27, 28, 29, 30, 31, 32, 33, 34, 35, 36, 37, 38, 39, 40, 41, 42, 43, 44, 45, 46, 47, 48, 49, 50, 51, 52, 53, 54, 55, 56, 57, 58, 59, 60, 61, 62, 63, 64, 65, 66, 67, 68, 69, 70, 71, 72, 73, 74, 75, 76, 77, 78, 79, 80, 81, 82, 83, 84, 85, 86, 87, 88, 89, 90, 91, 92, 93, 94, 95, 96, 97, 98, 99, 100

1. Article Addressed to:

H. JASON HARMON
WVDEP - OFFICE OF OIL & GAS
601 57TH STREET
CHARLESTON, WV 25304



9590 9402 7364 2028 0230 32

2. Article Number (Transfer from service label)

9589 0710 5270 2126 8986 98

PS Form 3811, July 2020 PSN 7530-02-000-9053

DELIVERY

- ☐ Agent
- ☐ Addressee
- C. Date of Delivery

D. Is delivery address different from item 1? ☐ Yes
If YES, enter delivery address below: ☐ No

- | | |
|--|---|
| 3. Service Type | 4. Mail Restriction |
| <input type="checkbox"/> Adult Signature | <input type="checkbox"/> Priority Mail Express® |
| <input type="checkbox"/> Adult Signature Restricted Delivery | <input type="checkbox"/> Registered Mail™ |
| <input type="checkbox"/> Certified Mail® | <input type="checkbox"/> Registered Mail Restricted Delivery |
| <input type="checkbox"/> Certified Mail Restricted Delivery | <input type="checkbox"/> Signature Confirmation™ |
| <input type="checkbox"/> Collect on Delivery | <input type="checkbox"/> Signature Confirmation Restricted Delivery |
| <input type="checkbox"/> Collect on Delivery Restricted Delivery | <input type="checkbox"/> Restricted Delivery |

Domestic Return Receipt

04/04/2025

WW-9
(5/16)

API Number 47 - 049 - 02573
Operator's Well No. 71685

STATE OF WEST VIRGINIA
DEPARTMENT OF ENVIRONMENTAL PROTECTION
OFFICE OF OIL AND GAS
FLUIDS/ CUTTINGS DISPOSAL & RECLAMATION PLAN

Operator Name UNKNOWN - WVDEP PAID PLUGGING CONTRACT OP Code

Watershed (HUC 10) FLAGGY MEADOW RUN Quadrangle MANNINGTON 7.5'

Do you anticipate using more than 5,000 bbls of water to complete the proposed well work? Yes ☐ No ☒

Will a pit be used? Yes ☐ No ☒

If so, please describe anticipated pit waste:

Will a synthetic liner be used in the pit? Yes ☐ No ☒ If so, what ml.?

Proposed Disposal Method For Treated Pit Wastes:

- ☐ Land Application (if selected provide a completed form WW-9-GPP)
- ☐ Underground Injection (UIC Permit Number)
- ☐ Reuse (at API Number)
- ☒ Off Site Disposal (Supply form WW-9 for disposal location)
- ☐ Other (Explain)

Will closed loop system be used? If so, describe: YES. GEL WILL BE CIRCULATED FROM TANK THROUGH WELLBORE AND RETURNED BACK TO TANK

Drilling medium anticipated for this well (vertical and horizontal)? Air, freshwater, oil based, etc. FRESH WATER, GEL AND/OR CEMENT

-If oil based, what type? Synthetic, petroleum, etc.

Additives to be used in drilling medium? BENTONITE, BICARBONATE OF SODA

Drill cuttings disposal method? Leave in pit, landfill, removed offsite, etc. LANDFILL

-If left in pit and plan to solidify what medium will be used? (cement, lime, sawdust)

-Landfill or offsite name/permit number? MEADOWFILL, LANDFILL-PERMIT #SWF 1032

Permittee shall provide written notice to the Office of Oil and Gas of any load of drill cuttings or associated waste rejected at any West Virginia solid waste facility. The notice shall be provided within 24 hours of rejection and the permittee shall also disclose where it was properly disposed.

I certify that I understand and agree to the terms and conditions of the GENERAL WATER POLLUTION PERMIT issued on April 1, 2016, by the Office of Oil and Gas of the West Virginia Department of Environmental Protection. I understand that the provisions of the permit are enforceable by law. Violations of any term or condition of the general permit and/or other applicable law or regulation can lead to enforcement action.

I certify under penalty of law that I have personally examined and am familiar with the information submitted on this application form and all attachments thereto and that, based on my inquiry of those individuals immediately responsible for obtaining the information, I believe that the information is true, accurate, and complete. I am aware that there are significant penalties for submitting false information, including the possibility of fine or imprisonment.

Company Official Signature

Company Official (Typed Name) JAMES CLAYTON ("CLAY") COCHRAN


Company Official Title PRESIDENT

MAR 24 2025

WV Department of
Environmental Protection

Subscribed and sworn before me this 18TH day of MARCH

My commission expires OCTOBER 10, 2029



04/04/2025

Proposed Revegetation Treatment: Acres Disturbed LESS THAN 1 ACRE Prevegetation pH _____Lime 3 Tons/acre or to correct to pH 6.0Fertilizer type 10-20-20 or EQUIVALENTFertilizer amount 500 lbs/acreMulch 2 Tons/acreSeed Mixtures

Temporary		Permanent	
Seed Type	lbs/acre	Seed Type	lbs/acre
		FESCUE	30
		CLOVER	5
		CONTRACTOR MIX	10

Attach:

Map(s) of road, location, pit and proposed area for land application (unless engineered plans including this info have been provided). If water from the pit will be land applied, provide water volume, include dimensions (L, W, D) of the pit, and dimensions (L, W), and area in acres, of the land application area.

Photocopied section of involved 7.5' topographic sheet.

Plan Approved by: Ky Willis

Comments: _____

NO PITS WILL BE USED. REMOVE OIL & GAS PRODUCTION DEBRIS [I.E., PUMPJACK, PRODUCTION TANK(S), PIPE, GAS METER(S)] FROM THE SITE. PROPERLY RECLAIM, SEED, AND MULCH ALL DISTURBED AREAS TO DEP STANDARDS

Title: InspectorDate: 3/19/25

Field Reviewed?

(☒) Yes(☐) No

RECEIVED
Office of Oil and Gas

MAR 24 2025

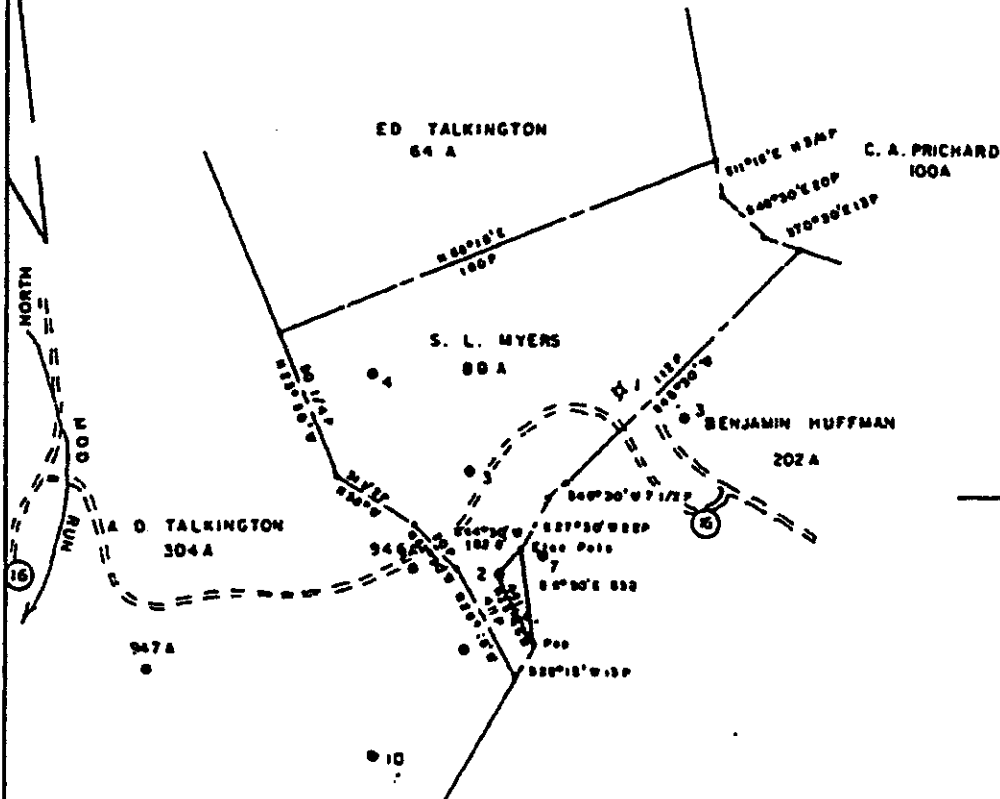
Department of
Environmental Protection

04/04/2025

Janice
8/19/91

LATITUDE 39°35' 00"

675'



LONGITUDE 81° 17' 30"

RECEIVED
Office of Oil and Gas

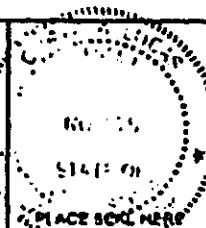
MAR 24 2025

Environmental Protection

FILE NO _____
MAP N5LE SOS NIZ 18
SCALE 1" = 800'
MINIMUM DEGREE OF
ACCURACY 1/200
PROVEN SOURCE OF
ELEVATION PENNZOIL CO.
RECORDS

I, THE UNDERSIGNED, HEREBY CERTIFY THAT
THIS PLAT IS CORRECT TO THE BEST OF MY
KNOWLEDGE AND BELIEF AND SHOWS ALL THE
INFORMATION REQUIRED BY LAW AND THE REGU-
LATIONS ISSUED AND PRESCRIBED BY THE DEPART-
MENT OF MINES

(SIGNED) [Signature]
CURTIS A. LUCAS, LLS 275



STATE OF WEST VIRGINIA
DEPARTMENT OF MINES
OIL AND GAS DIVISION



DATE AUGUST 5 1991
FARM S. L. MYERS NO 2
API WELL NO Cancelled
47 - 049 - 0597-DO
STATE COUNTY PERMIT

(1-) DENOTES LOCATION OF WELL ON UNITED STATES TOPOGRAPHIC MAPS
WELL TYPE OIL X GAS X LIQUID INJECTION WASTE DISPOSAL

(IF "GAS") PRODUCTION X STORAGE DEEP SHALLOW X

LOCATION ELEVATION 1377 WATER SHED MOD RUN

DISTRICT LINCOLN COUNTY MARION

QUADRANGLE MANNINGTON

SURFACE OWNER LOREN H. EARL ACREAGE

OIL & GAS ROYALTY OWNER JUNE BOOE LEASE ACREAGE 80

LEASE NO

PROPOSED WORK DRILL CONVERT DRILL DEEPER X REDRILL FRACTURE OR
STIMULATE PLUG OFF OLD FORMATION PERFORATE NEW
FORMATION OTHER PHYSICAL CHANGE IN WELL (SPECIFY)

PLUG AND ABANDON CLEAN OUT AND REPLUG

TARGET FORMATION 17TH SAND ESTIMATED DEPTH 3375

WELL OPERATOR G. B. HEFNER & ASSOC DESIGNATED AGENT G. B. HEFNER
ADDRESS P. O. BOX 249 ADDRESS P. O. BOX 249
BRIDGEPORT WV 26330 BRIDGEPORT WV 26330

FORM IV-6 (8-78)

4-1 MAIL

MAR 0597 00

04/04/2025

O S E. 18 W.
Lincoln
Marion
V. 7n.
Rights Owned By

Location Made
Rig Completed 1/20/1914
Dig Commenced 2/3/1914
Dig Completed 3/18/1914
Dig Contractor S.P. Drilling Tools
Purchased From
Date Purchased
Sold To
Date Sold
Date Abandoned

singhead lowered INFORMATION 1'4" Feb. 2, 1940 C.M. Charlton CASING RECORD

Kind	Top	Bottom	Steel Line - Measured	Tests	Size	Bottom Casing (Steel Line)	Put in Well (Feet Meas.)	Feet (Feet Meas.)	Cemented
ff Sand	390	445	839		10		239'10"	239'10"	
l. Mapletown	720	725	2110		8 1/4		1353'5"		
Pittsburg	839	847	2233		6 5/8		2129'8"		
rd. Big	1349	1440	2258						
and	1525	1550	2274						
"	1625	1650							
Salt Sand	1665	1695							
"	1765	1792							
"	1950	1985							
ile Line	2085	2090							
oil Care	2090	2095							
Line	2095	2165							
Injun	2165								
	2253								
	2258								

PACKERS AND SHOES

Kind	Size	Depth Set	Date Set

TORPEDO RECORD

Date	No. Q's	Size Shot	Top Shot	Bottom	Remarks
2/20-1940	20	1 1/2" X 6'2"	2254'7"		
11-7-1954	40	3 1/4" X 7'	2259	2274	Note Bridge Good Hole

DRILLING DEEPER

Commenced	Completed	Original Depth	Final Depth	Contractor

ABANDONMENT RECORD

Kind With	From	To	Size	Kind	Depth

APPROVED

14 53 7/16" 13,000

Prod.	Sand	At Completion	30 Days After	

04/04/2025

049-0597-DD

FORM WW-2B

Page ___ of _____

**STATE OF WEST VIRGINIA
DEPARTMENT OF ENERGY, DIVISION OF OIL AND GAS
WELL WORK PERMIT APPLICATION**

- 1) Well Operator: G. N. Hafner & Assoc 21815, (13) 457
- 2) Operator's Well Number: S. L. Myers 2 3) Elevation: 1327
- 4) Well type: (a) Oil X/ or Gas X/
- (b) If Gas: Production X/ Underground Storage /
- Deep / Shallow X/
- 5) Proposed Target Formation(s): Search Sand
- 6) Proposed Total Depth: 3375 feet
- 7) Approximate fresh water strata depths: N/A
- 8) Approximate salt water depths: N/A
- 9) Approximate coal seam depths: 720, 839 RECEIVED
Office of Oil and Gas
- 10) Does land contain coal seams tributary to active mine? Yes 2/4 1005 X
MAR 24 2005
- 11) Proposed Well Work. Drill deeper and fracture
- 12)

WV Department of
Environmental Protection

CASING AND TUBING PROGRAM

TYPE	SPECIFICATIONS			FOOTAGE INTERVALS		CEMENT
	Size	Grade	Weight per ft.	For drilling	Left in well	Fill-up (cu. ft.)
Conductor						
Fresh Water	10			239		
Coal	8 1/4			1353	1353	Existing
Intermediate	6 5/8			2129	2129	Existing
Production	3 1/2			3375	3375	50 sks
Tubing						
Liners						

PACKERS : Kind _____

Sizes _____

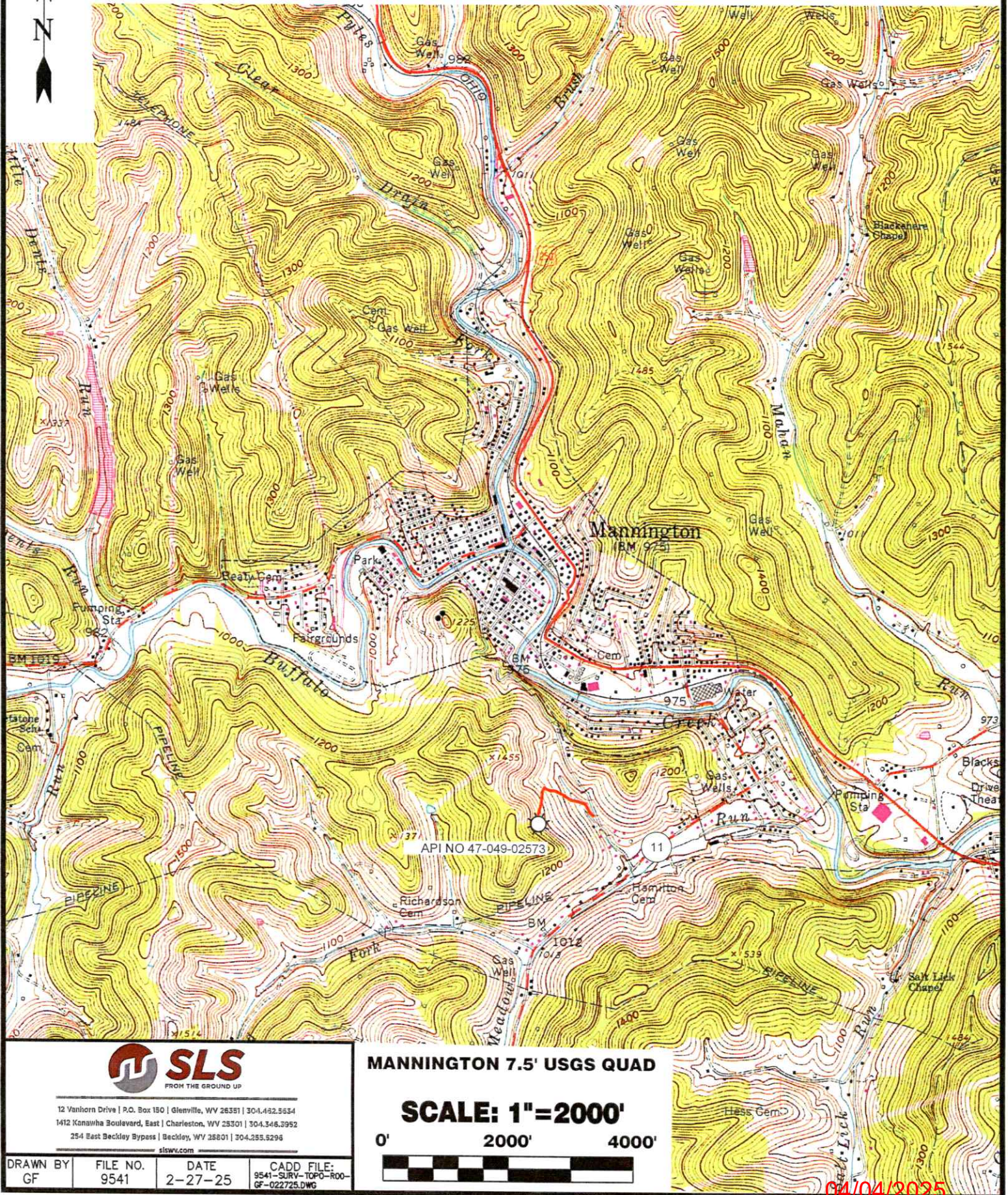
Depths set _____

For Division of Oil and Gas Use Only

263
1- Fee(s) paid: Well Work Permit Reclamation Fund WPCP

1- Plat WW-9 WW-2B Bond Sanitary Slurries Agent

(Type) 04/04/2025



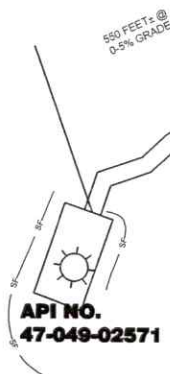
04/04/2025

WELL #70091, API #47-049-02571

WELL#71685, API #47-049-02573

Form WW-9

page of



60 FEET± @
10-15% GRADE

410 FEET± @
5-10% GRADE

1105 FEET± @
0-2% GRADE

0.28 MILES±
TO PRIVATE DRIVE

11
1

ALL ROADS SHOWN HEREON ARE EXISTING UNLESS OTHERWISE NOTED AND SHALL BE MAINTAINED IN ACCORDANCE WITH WV D.E.P. OIL AND GAS BMP MANUAL ENTRANCES AT COUNTY/STATE ROADS SHALL BE MAINTAINED IN ACCORDANCE WITH WV D.O.T. REGULATION. SEPARATE PERMITS MAY BE REQUIRED BY THE D.O.T.

SEDIMENT BASINS (TRAPS) AND APPROPRIATE EROSION CONTROL BARRIERS ARE TO BE CONSTRUCTED AT ALL CULVERT AND CROSS DRAIN INLETS AND OUTLETS AS REQUIRED IN THE WV D.E.P. OIL AND GAS BMP MANUAL. FIELD CONDITIONS (ROCK OUTCROPS AND BEDROCK) MAY PROHIBIT INLET TRAPS BEING INSTALLED. WHEN THESE CONDITIONS EXIST ADDITIONAL EROSION CONTROL MEASURES SHALL BE EVALUATED AND UTILIZED AS NEEDED.

EARTHWORK CONTRACTORS ARE RESPONSIBLE FOR NOTIFICATION TO THE OPERATOR AND INSPECTOR PRIOR TO ANY DEVIATION FROM THIS PLAN.

TEMPORARY SEED & MULCH ALL SLOPES AFTER CONSTRUCTION OF LOCATION.

CUT & STACK ALL MARKETABLE TIMBER.

STACKED BRUSH MAY BE USED FOR SEDIMENT CONTROL.

APPLICATIONS FOR SEPARATE PLC PERMITS ON THE ACCESS ROAD STREAM CROSSINGS HAVE BEEN PREPARED (IF APPLIES).

= PROPOSED CULVERT (C) 15' MIN. UNLESS OTHERWISE NOTED

= EXISTING CULVERT (C)

= APPROXIMATE LIMITS OF DISTURBANCE (O)

= PROPOSED STREAM CROSSING (X)

SCALE: 1"=300'



12 Vanhorn Drive | P.O. Box 150 | Glenville, WV 26351 | 304.462.5634
1412 Kanawha Boulevard, East | Charleston, WV 25301 | 304.345.3952
234 East Backley Bypass | Glenville, WV 26351 | 304.462.5634

04/04/2025

CADD FILE: 9539-SURV-REC-ROO-GF-022725.DWG
DATE: 2-27-25
FILE NO.: 9539
DRAWN BY: GF

WELL NO. 71685
API# 47-049-02573

NAD'83 GEO. LAT-(N) 39.518778 LONG-(W) 80.342279
NAD'83 UTM (M)(ZONE 17) N. 4,374,564.8 E. 556,535.2

12-68-34.1
CATHY J. MORGAN
2.81 AC.

12-68-36
HEATH DANIELS,
ERIC DANIELS (LIFE)
& MELINDA S.
DANIELS
10.89 AC.

12-68-42
HEATH
DANIELS, ERIC
DANIELS (LIFE)
& MELINDA S.
DANIELS
7 AC.

12-68-34.8
HEATH DANIELS,
ERIC DANIELS (LIFE)
& MELINDA S.
DANIELS
32.03 AC.

12-68-34.3
BETTY J. RANKIN
4.86 AC.

12-68-34.7
MELINDA S. & TODD
A RABER
0.23 AC.

12-68-25
JAY E. & SHARON S. WILCOX
86.81 AC.

WELL #70091
API# 47-049-02571

3/4" REBAR FOUND

1/2" REBAR FOUND

12-68-26.17
RICHARD G. JR. & MINDY M.
HOVATTER
56.85 AC.

12-68-34.6
EDWARD E., JR.
& MELINDA
DANIELS
5.70 AC.

12-68-34.5
EDWARD E., JR.
& MELINDA
DANIELS
2.77 AC.

12-68-34.4
HOLLY B.
ASHBY
1.19 AC.

LEGEND

LEASE LINE
SURFACE LINE
TIE LINE
CREEK
ROAD
COUNTY ROUTE
PROPOSED WELL
EXISTING WELL
PERMITTED WELL
DISTRICT-TAXMAP-PARCEL 00-00-00

NOTES ON SURVEY

1. WELL SPOT CIRCLE & TOPO
MARK SCALE IS 1"=2000'.

I THE UNDERSIGNED, HEREBY CERTIFY THAT
THIS PLAT IS CORRECT TO THE BEST OF MY
KNOWLEDGE AND BELIEF AND SHOWS ALL
THE INFORMATION REQUIRED BY LAW AND
THE REGULATIONS ISSUED AND PRESCRIBED
BY THE DIVISION OF ENVIRONMENTAL PROTECTION.

P.S.
677

Gregory A. Smith

MINIMUM DEGREE
OF ACCURACY

1 / 2500

FILE NO. 9541-M&A-4704902573-PLAT-250310-MRH.dwg

HORIZONTAL & VERTICAL
CONTROL DETERMINED BY

SCALE 1" = 400'

DGPS (SUBMETER MAPPING GRADE TIE TO CORS NETWORK)

(+) DENOTES LOCATION OF WELL ON UNITED
STATES TOPOGRAPHIC MAPS.

DATE MARCH 13, 20 25

REVISED, 20

OPERATORS WELL NO. 71685

API WELL NO. 47 - 049 - 02573-P

STATE COUNTY PERMIT

STATE OF WEST VIRGINIA
DIVISION OF ENVIRONMENTAL PROTECTION
OFFICE OF OIL AND GAS



WELL TYPE: OIL ☒ GAS ☒ LIQUID INJECTION ☐ WASTE DISPOSAL ☐ IF "GAS" PRODUCTION ☐ STORAGE ☐ DEEP ☐ SHALLOW ☒

LOCATION:

ELEVATION 1237' WATERSHED FLAGGY MEADOW RUN

DISTRICT MANNINGTON COUNTY MARION QUADRANGLE MANNINGTON 7.5'

SURFACE OWNER HEATH DANIELS, ET AL

ACREAGE 32.03±

ROYALTY OWNER N/A

ACREAGE 04/04/2025

PROPOSED WORK:

DRILL ☐ CONVERT ☐ DRILL DEEPER ☐ REDRILL ☐ FRACTURE OR STIMULATE ☐ PLUG OFF OLD
FORMATION ☐ PERFORATE NEW FORMATION ☐ PLUG AND ABANDON ☒ CLEAN OUT AND REPLUG ☐ OTHER ☐

PHYSICAL CHANGE IN WELL (SPECIFY)

TARGET FORMATION UNKNOWN

ESTIMATED DEPTH UNKNOWN

WELL OPERATOR UNKNOWN WVDEP PAID PLUGGING CONTRACT

DESIGNATED AGENT JASON HARMON, WVDEP

ADDRESS 601 57TH STREET

ADDRESS 601 57TH STREET

CHARLESTON, WV 25304 (WVDEP)

CHARLESTON, WV 25304

SURFACE OWNER WAIVER

Operator's Well
Number

71685 (47-049-02573)

INSTRUCTIONS TO SURFACE OWNERS NAMED ON PAGE WW4-A

The well operator named on page WW-4A is applying for a permit from the State to plug and abandon a well. (Note: If the surface tract is owned by more than three persons, then these materials were served on you because your name appeared on the Sheriff's tax ticket on the land or because you actually occupy the surface tract. In either case, you may be the only owner who will actually receive these materials.) See Chapter 22 of the West Virginia Code. Well work permits are valid for 24 months. If you do not own any interest in the surface tract, please forward these materials to the true owner immediately if you know who it is. Also, please notify the well operator and the Office of Oil and Gas.

NOTE: YOU ARE NOT REQUIRED TO FILE ANY COMMENT.

WHERE TO FILE COMMENTS AND OBTAIN ADDITIONAL INFORMATION:

Chief, Office of Oil and Gas
Department of Environmental Protection
601 57th St. SE
Charleston, WV 25304
(304) 926-0450

RECEIVED
Office of Oil and Gas

MAR 24 2025

WV Department of
Environmental Protection

Time Limits and methods for filing comments. The law requires these materials to be served on or before the date the operator files his Application. You have **FIVE (5) DAYS** after the filing date to file your comments. Comments must be filed in person or received in the mail by the Chief's office by the time stated above. You may call the Chief's office to be sure of the date. Check with your postmaster to ensure adequate delivery time or to arrange special expedited handling. If you have been contacted by the well operator and you have signed a "voluntary statement of no objection" to the planned work described in these materials, then the permit may be issued at any time.

Comments must be in writing. Your comments must include your name, address and telephone number, the well operator's name and well number and the approximate location of the proposed well site including district and county from the application. You may add other documents, such as sketches, maps or photographs to support your comments.

The Chief has the power to deny or condition a well work permit based on comments on the following grounds:

- 1) The proposed well work will constitute a hazard to the safety of persons.
- 2) The soil erosion and sediment control plan is not adequate or effective;
- 3) Damage would occur to publicly owned lands or resources;
- 4) The proposed well work fails to protect fresh water sources or supplies;
- 5) The applicant has committed a substantial violation of a previous permit or a substantial violation of one or more of the rules promulgated under Chapter 22, and has failed to abate or seek review of the violation..."

If you want a copy of the permit as it is issued or a copy of the order denying the permit, you should request a copy from the Chief.

VOLUNTARY STATEMENT OF NO OBJECTION

I hereby state that I have read the instructions to surface owners and that I have received copies of a Notice and Application For A Permit To Plug And Abandon on Forms WW-4A and WW-4B, and a survey plat.

I further state that I have no objection to the planned work described in these materials, and I have no objection to a permit being issued on those materials.

FOR EXECUTION BY A NATURAL PERSON
ETC.

FOR EXECUTION BY A CORPORATION,

Signature	Date	Name	
		By	
		Its	Date

Signature

Date

04/04/2025

WW-4B

API No. 47-049-02573

Farm Name _____

Well No. 71685

INSTRUCTIONS TO COAL OPERATORS OWNERS AND LESSEE

The well operator named on the obverse side of WW-4 (B) is about to abandon the well described in the enclosed materials and will commence the work of plugging and abandoning said well on the date the inspector is notified. Which date shall not be less than five days after the day on which this notice and application so mailed is received, or in due course should be received by the Department of Environmental Protection Office of Oil & Gas.

This notice and application is given to you in order that your respective representatives may be present at the plugging and filling of said well. You are further notified that whether you are represented or not the operator will proceed to plug and fill said well in the manner required by Section 24, Article 6, Chapter 22 of the Code and given in detail on obverse side of this application.

NOTE: If you wish this well to be plugged according to 22-6-24(d) then as per Regulation 35CSR4-13.9 you must complete and return to this office on form OB-16 "Request by Coal Operator, Owner, or Lessee for plugging" prior to the issuance of this plugging permit.

WAIVER

The undersigned coal operator _____ owner _____ / lessee _____ / of the coal under this well location has examined this proposed plugging work order. The undersigned has no objection to the work proposed to be done at this location, provided, the well operator has complied with all applicable requirements of the West Virginia Code and the governing regulations.

Date: _____

By: _____

Its _____

RECEIVED
Office of Oil and Gas

MAR 24 2025

WV Department of
Environmental Protection

04/04/2025

11/10/2016

PLUGGING PERMIT CHECKLIST

Plugging Permit

- ☐ WW-4B
- ☒ WW-4B signed by inspector
- ☒ WW-4A
- ☒ SURFACE OWNER WAIVER or PROOF THAT APPLICATION WAS SENT BY REGISTERED OR CERTIFIED MAIL
- ☒ COAL OWNER/COAL OPERATOR/COAL LESSEE WAIVERS or PROOF THAT APPLICATION WAS SENT BY REGISTERED OR CERTIFIED MAIL
- ☒ WW-9 PAGE 1 (NOTARIZED)
- ☒ WW-9 PAGE 2 with attached drawing of road, location, pit and proposed area for land application
- ☐ WW-9 GPP PAGE 1 and 2 if well effluent will be land applied
- ☒ RECENT MYLAR PLAT OR WW-7
- ☒ WELL RECORDS/COMPLETION REPORT
- ☒ TOPOGRAPHIC MAP OF WELL, SHOWING PIT IF PIT IS USED
- ☐ MUST HAVE VALID BOND IN OPERATOR'S NAME
- ☐ CHECK FOR \$100 IF PIT IS USED

RECEIVED
Office of Oil and Gas

MAR 24 2025

WV Department of
Environmental Protection

04/04/2025



Kennedy, James P <james.p.kennedy@wv.gov>

plugging permits issued for 4704902581 02573 02551 02540 02563 02541

1 message

Kennedy, James P <james.p.kennedy@wv.gov>

Mon, Mar 31, 2025 at 1:03 PM

To: Wayne Ammons <wammons@ma-resources.com>, Kenny S Willett <kenny.s.willett@wv.gov>, Henry J Harmon <henry.j.harmon@wv.gov>, mtrach@wvassessor.com, Clay Cochran <ccochran@ma-energys.com>, Kevin Quesenberry <kquesenberry@ma-resources.com>

To whom it may concern, plugging permits have been issued for 4704902581 02573 02551 02540 02563 02541.

James Kennedy

WVDEP OOG

6 attachments**4704902563.pdf**
3223K**4704902540.pdf**
3476K**4704902581.pdf**
3104K**4704902573.pdf**
3603K**4704902551.pdf**
4391K**4704902541.pdf**
2922K

04/04/2025