



west virginia department of environmental protection

Office of Oil and Gas
601 57th Street, S.E.
Charleston, WV 25304
(304) 926-0450
fax: (304) 926-0452

Harold D. Ward, Cabinet Secretary
www.dep.wv.gov

Monday, June 16, 2025

WELL WORK PLUGGING PERMIT
Not Available Plugging

UNKNOWN - DEP PAID PLUGGING CONTRACT
601 57TH STREET

CHARLESTON, WV 25304

Re: Permit approval for 80016
47-049-02580-00-00

This well work permit is evidence of permission granted to perform the specified well work at the location described on the attached pages and located on the attached plat, subject to the provisions of Chapter 22 of the West Virginia Code of 1931, as amended, and all rules and regulations promulgated thereunder, and to any additional specific conditions and provisions outlined in the pages attached hereto. Notification shall be given by the operator to the Oil and Gas Inspector at least 24 hours prior to the construction of roads, locations, and/or pits for any permitted work. In addition, the well operator shall notify the same inspector 24 hours before any actual well work is commenced and prior to running and cementing casing. Spills or emergency discharges must be promptly reported by the operator to 1-800-642-3074 and to the Oil and Gas Inspector.

Upon completion of the plugging well work, the above named operator will reclaim the site according to the provisions of WV Code 22-6-30. Please be advised that form WR-38, Affidavit of Plugging and Filling Well, is to be submitted to this office within 90 days of completion of permitted well work, as should form WR-34 Discharge Monitoring Report within 30 days of discharge of pits, if applicable. Failure to abide by all statutory and regulatory provisions governing all duties and operations hereunder may result in suspension or revocation of this permit and, in addition, may result in civil and/or criminal penalties being imposed upon the operators.

Per 35 CSR 4-5.2.g this permit will expire in two (2) years from the issue date unless permitted well work is commenced. If there are any questions, please feel free to contact me at (304) 926- 0450.

James A. Martin
Chief

Operator's Well Number:
Farm Name: MICHAEL, SUSAN L S & CHE
U.S. WELL NUMBER: 47-049-02580-00-00
Not Available Plugging
Date Issued: 6/16/2025

PERMIT CONDITIONS

West Virginia Code §22-6-11 allows the Office of Oil and Gas to place specific conditions upon this permit. Permit conditions have the same effect as law. Failure to adhere to the specified permit conditions may result in enforcement action.

CONDITIONS

1. In the event of an accident or explosion causing loss of life or serious personal injury in or about the well or while working on the well, the well operator or its contractor shall give notice, stating the particulars of the accident or explosion, to the oil and gas inspector and the Chief within twenty-four (24) hours.
2. Well work activities shall not constitute a hazard to the safety of persons.
3. Notification shall be given by the operator to the Oil and Gas Inspector at least 24 hours prior to the construction of roads, locations and/or pits for any permitted work. In addition, the well operator shall notify the same inspector 24 hours before any actual well work is commenced and prior to running and cementing casing.

1) Date JUNE 3, 2025
2) Operator's
Well No. 1
3) API Well No. 47-049 - 02580

STATE OF WEST VIRGINIA
DEPARTMENT OF ENVIRONMENTAL PROTECTION
OFFICE OF OIL AND GAS

APPLICATION FOR A PERMIT TO PLUG AND ABANDON

- 4) Well Type: Oil X / Gas X / Liquid injection / Waste disposal /
(If "Gas, Production X or Underground storage) Deep / Shallow X
- 5) Location: Elevation 1005' Watershed PAW PAW CREEK
District PAW PAW County MARION Quadrangle MANNINGTON 7.5'
- 6) Well Operator UNKNOWN - WVDEP PAID PLUGGING CONTRACT 7) Designated Agent H. JASON HARMON
Address 601 57TH STREET Address 601 57TH STREET
CHARLESTON, WV 25304 CHARLESTON, WV 25304
- 8) Oil and Gas Inspector to be notified 9) Plugging Contractor
Name JEFF PROPST Name M&A ENERGY SERVICES LLC
Address 4936 LITTLE SAND RUN ROAD Address 264 INDUSTRIAL PARK ROAD
BUCKHANNON, WV 26201 JANE LEW, WV 26378

- 10) Work Order: The work order for the manner of plugging this well is as follows:
PLEASE SEE ATTACHED "PLUGGING PROCEDURE" FOR WELL WORK PROCEDURE
CLASS A CEMENT WILL BE USED

RECEIVED
Office of Oil and Gas
JUN 06 2025
WV Department of
Environmental Protection

Notification must be given to the district oil and gas inspector 24 hours before permitted work can commence.

Work order approved by inspector Jeff Propst Date JUNE 3, 2025

06/20/2025



264 Industrial Park Road
Jane Lew, WV 26378
304-805-2157

Plugging Procedure

Well Name: 1
County: Marion
State: WV
API: 47-049-02580
Date: 1/10/2025

GL Elevation: 1016'

Unknown casing information and geological information

Formation Depths are estimated based on offset well (47-049-00597) information

Big Dunkard Sand	988	1079
Gas Sand	1164	1189
1st Salt Sand	1304	1330
2nd Salt Sand	1404	1431
Little Lime	1724	1729
Big Lime	1734	1804
Big Injun	1804	

1. Notify DEP Inspector 48 hours in advance of commencement of operations.
2. Check and record pressures on casing and tubing.
3. Pull any production tubing/rods/etc.
4. Check TD.
5. Kill well as needed with 6% bentonite gel. **Ensure 6% Bentonite gel is between each cement plug.**
6. TIH with workstring and set a Class A cement plug from TD to 50' below the casing shoe.
7. TOOH with workstring and WOC.
8. Tag TOC and top off as needed.
9. Make an attempt to pull the casing. If casing will not come out, perforate casing as needed up to 50' below freepoint.
10. TIH and cement from previous cement top to 1600'.
11. Tag TOC and top off as needed.
12. Make an attempt to pull the casing. If casing will not come out, perforate casing as needed up to 50' below freepoint.
13. TOOH and WOC.
14. Set a 50' plug in the stub and above the casing cut point. (100' total)
15. TOOH and WOC.
16. Tag TOC and top off as needed.
17. TIH and cement from previous cement top to 800'.
18. Tag TOC and top off as needed.
19. Make an attempt to pull the casing. If casing will not come out, perforate casing as needed up to 50' below freepoint.
20. TOOH and WOC.
21. TIH with workstring and cement from 350' to surface.
22. Install above ground monument. Monument must be minimum 6" diameter, 30" above ground and 10' below ground to contain API# and date plugged.
23. Reclaim location and well road to WV DEP specifications.

RECEIVED
Office of Oil and Gas
JUN 06 2025
WV Department of
Environmental Protection

Jeff A Propst 06/20/2025

RECEIVED
Office of Oil and Gas
JUN 06 2025
WV Department of
Environmental Protection

API# 47-049-02580



06/20/2025

47-049-00597
OFFSET TO 47-049-02580

1- IDENTIFY LOCATION OF WELL ON UNITED STATES TOPOGRAPHIC MAPS

DATE 1-25-1979 OPERATOR'S WELL NO. 47-049-0597 PERMIT

STATE COUNTY

STATE OF WEST VIRGINIA

OIL AND GAS DIVISION

WELL TYPE: OIL GAS LIQUID INJECTION WASTE DISPOSAL

WELL LOCATION: ELEVATION 1377' WATER SHED DEEP SHALLOW

DISTRICT LINGEN COUNTY MARSHALL

QUADRANGLE MARSHALL 7.5'

SURFACE OWNER

LEASE NO. 3004

PROPOSED WORK: DRILL, COMPLETION, REFRILL, FRACTURE OR STIMULATE, PLUS OTHER FORMATION MODIFICATION, OTHER PHYSICAL CHANGE IN WELL (SPECIFY)

PLUS AND AROUND - CLEAN OUT AND REFLUSH

TRAPSET FORMATION

WELL OPERATOR

ADDRESS

ESTIMATED DEPTH

ESTIMATED ASSET

ADDRESS

ST. MUELS-2

RECEIVED
Office of Oil and Gas
JUN 06 2025
WV Department of
Environmental Protection

Indyhead Long Confirmation 1'4" Feb. 2, 1940 C. M. Charlton CASINO RECORD

Rock	Top	Bottom	Sp. Amt. (lb. or more)	Text	Size	Sp. Count (100 ft. max.)	Sp. (100 ft. max.)	Comments
iff sand	320	445	839		10	239	106	
Caplston	720	725	210		8 1/4	1353	5	Size Cc
21stburt	839	847	233		6 6/8	1229	0	Top
rd, 318	1349	1440	258					Size Cc
and	1525	1550	224					Size Cc
"	1525	1525						Size Cc
at sand	1565	1595						Size Cc

PACKERS AND SHOPS			
Ref.	Ref.	Ref.	Ref.
1795	1792		
1950	1945		
2085	2030		
2095	2090		
2105	2100		
2115	2110		
2125	2120		
2135	2130		
2145	2140		
2155	2150		
2165	2160		
2175	2170		
2185	2180		
2195	2190		
2205	2200		
2215	2210		
2225	2220		
2235	2230		
2245	2240		
2255	2250		
2265	2260		
2275	2270		
2285	2280		
2295	2290		
2305	2300		
2315	2310		
2325	2320		
2335	2330		
2345	2340		
2355	2350		
2365	2360		
2375	2370		
2385	2380		
2395	2390		
2405	2400		
2415	2410		
2425	2420		
2435	2430		
2445	2440		
2455	2450		
2465	2460		
2475	2470		
2485	2480		
2495	2490		
2505	2500		
2515	2510		
2525	2520		
2535	2530		
2545	2540		
2555	2550		
2565	2560		
2575	2570		
2585	2580		
2595	2590		
2605	2600		
2615	2610		
2625	2620		
2635	2630		
2645	2640		
2655	2650		
2665	2660		
2675	2670		
2685	2680		
2695	2690		
2705	2700		
2715	2710		
2725	2720		
2735	2730		
2745	2740		
2755	2750		
2765	2760		
2775	2770		
2785	2780		
2795	2790		
2805	2800		
2815	2810		
2825	2820		
2835	2830		
2845	2840		
2855	2850		
2865	2860		
2875	2870		
2885	2880		
2895	2890		
2905	2900		
2915	2910		
2925	2920		
2935	2930		
2945	2940		
2955	2950		
2965	2960		
2975	2970		
2985	2980		
2995	2990		
3005	3000		
3015	3010		
3025	3020		
3035	3030		
3045	3040		
3055	3050		
3065	3060		
3075	3070		
3085	3080		
3095	3090		
3105	3100		
3115	3110		
3125	3120		
3135	3130		
3145	3140		

TORPEDO RECORD				
Date	Wt. Cr.	Sea Shot	Top Shot	Particulars
2/20-1940	20	11" 6"	2200'	2200'
11-7-1950	40	14" 6"	2200'	2200'

DRILLING DEEPER			
Completed	Confined	Open Bottom	Final Depth
		144	
			Contractor

[illegible]

APPROVED	TEST REPORTS AND REMARKS ON REVERSE SIDE
----------	--

1980

Form 1W-9
Obverse
Rev 2/88

Page 47 - 049 of - 0597 - DD
API Number 47 - 049 of - 0597 - DD
Operator's Well # S. L. Myers 2

STATE OF WEST VIRGINIA
DEPARTMENT OF ENERGY, DIVISION OF OIL AND GAS
CONSTRUCTION AND RECLAMATION PLAN AND SITE REGISTRATION APPLICATION FORM
GENERAL PERMIT FOR OIL AND GAS DRILLING PIT WASTE DISCHARGE

Operator Name C. D. Hefner OP Code _____
 Watershed Mod Run Quadrangle Nannington
 Elevation 1377 County Marion District Lincoln

Proposed Disposal Method for Treated Drilling Pit Wastes:

☒ Land Application

☐ Underground Injection (UIC Permit Number _____)

☐ Reuse (at API Number _____)

☐ Off Site Disposal (Supply form W-9 for disposal location)

☐ Other (Explain: _____)

I certify that I understand and agree to the terms and conditions of the GENERAL WATER POLLUTION CONTROL PERMIT issued on January 15, 1988, by the Division of Oil and Gas of the West Virginia Department of Energy. I understand that the provisions of the permit are enforceable by law. Violations of any term or condition of the general permit and/or other applicable law or regulation can lead to enforcement action.

I certify under penalty of law that I have personally examined and am familiar with the information submitted on this application form and all attachments thereto and that, based on my inquiry of those individuals immediately responsible for obtaining the information, I believe that the information is true, accurate, and complete. I am aware that there are significant penalties for submitting false information, including the possibility of fine and imprisonment.

Company Official Signature _____
Company Official (Typed name) _____
Company Official Title _____

Subscribed and sworn to before me this _____ day of _____, 19____, _____
 _____ Notary Public

 My commission expires _____

06/20/2025

LONGITUDE 81° 17' 30"

LATITUDE 39° 35' 00"

1. THE UNDERSIGNED, HEREBY CERTIFY THAT THIS PLAN IS CORRECT TO THE BEST OF MY KNOWLEDGE AND BELIEF AND SHOWS ALL THE INFORMATION REQUIRED BY LAW AND THE REGULATIONS ISSUED AND PRESCRIBED BY THE DEPARTMENT OF MINES.

(SIGNED) _____

DATE AUGUST 3, 1931

FILE NO. _____

MAP SCALE 1" = 400'

ACCURACY 1/2" = 100'

PROVEN SOURCE OF ELEVATION PENNSYLVANIA CO. RECORDS

STATE OF WEST VIRGINIA
DIVISION OF MINES
OIL AND GAS DIVISION

WELL NO. 47 - 049 - 0597-D0

WELL TYPE ON 2, GAS, LIQUID INJECTION, WASTE DISPOSAL

1/2" GAS, PRODUCTION, STORAGE, DEEP

LOCATION ELEVATION 1317' WATER SHED _____

DISTRICT LINCOLN COUNTY WASHINGTON

SURFACE OWNER JOHN H. FARR

OIL & GAS ROYALTY OWNER JOHN H. FARR

LEASE NO. _____

PROPOSED WORK DRILL, CONVERT, DRILL DEEPER, RE-DRILL, FRACTURE OR STIMULATE, PLUG OF OLD FORMATION, PERMANENT NEW FORMATION, OTHER PHYSICAL CHANGE IN WELL (SPECIFY)

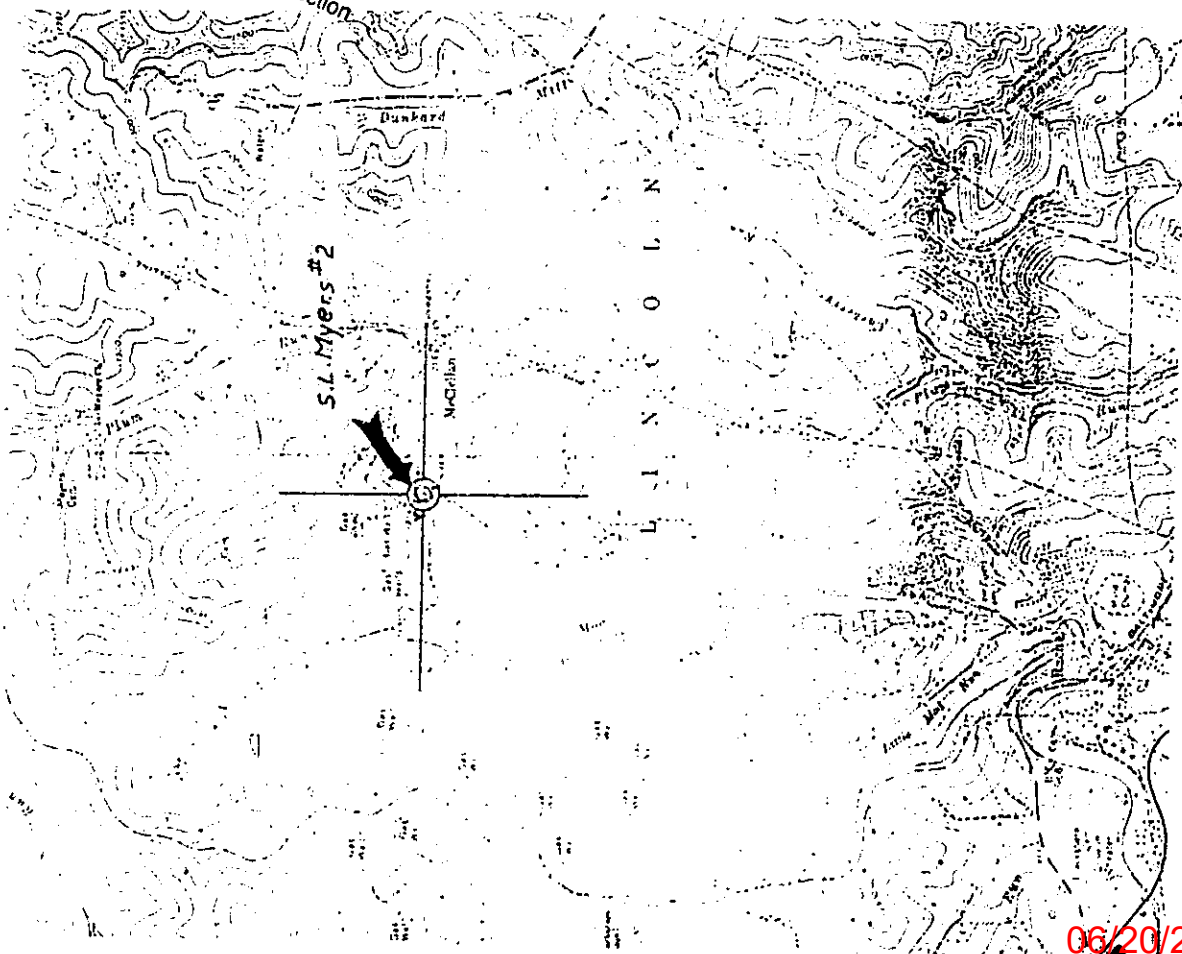
PLUG AND ABANDON, CLEAN OUT AND RE-PLUG

TARGET FORMATION 117' IN 32' DEEP ESTIMATED DEPTH 3325'

WELL OPERATOR C. B. MEYER & ASSOC. DESIGNATED AGENT C. B. MEYER

ADDRESS P. O. BOX 249 BRIDGEPORT WV 26330

RECEIVED
Office of Oil and Gas
JUN 06 2025
WV Department of
Environmental Protection



06/20/2025

WW-4A
Revised 6-07

1) Date: JUNE 3, 2025
2) Operator's Well Number
1
3) API Well No.: 47 - 049 - 02580

STATE OF WEST VIRGINIA
DEPARTMENT OF ENVIRONMENTAL PROTECTION, OFFICE OF OIL AND GAS
NOTICE OF APPLICATION TO PLUG AND ABANDON A WELL

4) Surface Owner(s) to be served:	5) (a) Coal Operator
(a) Name <u>MICHAEL, SUSAN L S & CHESTER L</u>	Name <u></u>
Address <u>4256 CROSSROADS RD</u>	Address <u></u>
<u>FAIRVIEW, WV 26570</u>	
(b) Name <u>304-449-1655</u>	(b) Coal Owner(s) with Declaration
Address <u></u>	Name <u>OHIO VALLEY RESOURCES INC, ET AL</u>
	Address <u>46226 NATIONAL ROAD</u>
	<u>ST CLAIRSVILLE, OH 43950</u>
(c) Name <u></u>	Name <u></u>
Address <u></u>	Address <u></u>
6) Inspector <u>JEFF PROPST</u>	(c) Coal Lessee with Declaration
Address <u>4936 LITTLE SAND RUN ROAD</u>	Name <u></u>
<u>BUCKHANNON, WV 26201</u>	Address <u></u>
Telephone <u>681-990-2569</u>	

RECEIVED
Office of Oil and Gas

JUN 06 2025

WV Department of
Environmental Protection

TO THE PERSONS NAMED ABOVE: You should have received this Form and the following documents:

- (1) The application to Plug and Abandon a Well on Form WW-4B, which sets out the parties involved in the work and describes the well its and the plugging work order; and
- (2) The plat (surveyor's map) showing the well location on Form WW-6.


The reason you received these documents is that you have rights regarding the application which are summarized in the instructions on the reverses side. However, you are not required to take any action at all.

Take notice that under Chapter 22-6 of the West Virginia Code, the undersigned well operator proposes to file or has filed this Notice and Application and accompanying documents for a permit to plug and abandon a well with the Chief of the Office of Oil and Gas, West Virginia Department of Environmental Protection, with respect to the well at the location described on the attached Application and depicted on the attached Form WW-6. Copies of this Notice, the Application, and the plat have been mailed by registered or certified mail or delivered by hand to the person(s) named above (or by publication in certain circumstances) on or before the day of mailing or delivery to the Chief.

Well Operator	UNKNOWN - WVDEP PAID PLUGGING CONTRACT	
By:	JAMES CLAYTON ("CLAY") COCHRAN, PRESIDENT	
Its:	M&A ENERGY SERVICES LLC	
Address	159 PERRY HWY STE 106	264 INDUSTRIAL PARK ROAD
	PITTSBURGH, PA 15229	JANE LEW, WV 26378
Telephone	724-338-0327	304-439-4357

Subscribed and sworn before me this 3RD day of JUNE, 2025

My Commission Expires OCTOBER 10, 2029



Oil and Gas Privacy Notice

The Office of Oil and Gas processes your personal information, such as name, address and phone number, as a part of our regulatory duties. Your personal information may be disclosed to other State agencies or third parties in the normal course of business or as needed to comply with statutory or regulatory requirements, including Freedom of Information Act requests. Our office will appropriately secure your personal information. If you have any questions about our use of your personal information, please contact DEP's Chief Privacy Officer at depprivacyofficer@wv.gov.

06/20/2025

WAYNE AMMONS

A&A ENERGY SERVICES LLC

64 INDUSTRIAL PARK ROAD

LANE LEW, WEST VIRGINIA 26378

M&A25001-26
47-049-02580

Plugging Permit Packet

SENDER: COMPLETE

- Complete items 1, 2,
- Print your name and
- so that we can return
- Attach this card to the
- or on the front if space

1. Article Addressed to:

MICHAEL, SUSAN L S & CHESTER L
4256 CROSSROADS RD
FAIRVIEW, WV 26570




9590 9402 8526 3186 4547 94

2. Article Number (Transfer from service label)

9589 0710 5270 0615 5121 62

PS Form 3811, July 2020 PSN 7530-02-000-9053



9589 0710 5270 0615 5121 62

9589 0710 5270 0615 5121 62

U.S. Postal ServiceTM
CERTIFIED MAIL[®] RECEIPT
Domestic Mail Only

For delivery information, visit our website at www.usps.com[®].

OFFICIAL USE

Certified Mail Fee

Extra Services & Fees (check box, add fee as appropriate)

<input type="checkbox"/> Return Receipt (hardcopy)	\$
<input type="checkbox"/> Return Receipt (electronic)	\$
<input type="checkbox"/> Certified Mail Restricted Delivery	\$
<input type="checkbox"/> Adult Signature Required	\$
<input type="checkbox"/> Adult Signature Restricted Delivery	\$

Postage

Total Postage and

Sent To

Street and Apt. No.

City, State, ZIP+4[®]

MICHAEL, SUSAN L S & CHESTER L
4256 CROSSROADS RD
FAIRVIEW, WV 26570

Postmark
Here

DELIVERY

☐ Agent
☐ Addressee
C. Date of Delivery

If YES, enter delivery address below:
Item 1? ☐ Yes ☐ No

3. Service Type

<input type="checkbox"/> Adult Signature	<input type="checkbox"/> Priority Mail Express [®]
<input type="checkbox"/> Adult Signature Restricted Delivery	<input type="checkbox"/> Registered Mail TM
<input type="checkbox"/> Certified Mail [®]	<input type="checkbox"/> Registered Mail Restricted Delivery
<input type="checkbox"/> Certified Mail Restricted Delivery	<input type="checkbox"/> Signature Confirmation TM
<input type="checkbox"/> Collect on Delivery	<input type="checkbox"/> Signature Confirmation Restricted Delivery
<input type="checkbox"/> Collect on Delivery Restricted Delivery	<input type="checkbox"/> Restricted Delivery

Mail
Mail Restricted Delivery

Domestic Return Receipt

RECEIVED
Office of Oil and Gas
JUN 06 2025
WV Department of
Environmental Protection

MICHAEL, SUSAN L S & CHESTER L
4256 CROSSROADS RD
FAIRVIEW, WV 26570

06/20/2025

M&A25001-4, 23, 24 & 26
47-049-00905, 02542, 02544 & 02580
Plugging Permit Packets



9589 0710 5270 0615 5121 79
9589 0710 5270 0615 5121 79

**U.S. Postal Service™
CERTIFIED MAIL® RECEIPT**
Domestic Mail Only

For delivery information, visit our website at www.usps.com

Certified Mail Fee

Extra Services & Fees (check box and fee)

☐ Return Receipt by First-Class Mail®

☐ Registered Mail™

☐ Certified Mail Restricted Delivery

☐ Adult Signature Required

☐ Adult Signature Restricted Delivery

Postage

Total Postage and

Sent to

Street and Apt. No.

City, State, ZIP+4

OHIO VALLEY RESOURCES INC, ET AL
46226 NATIONAL ROAD
ST CLAIRSVILLE, OH 43950

PS Form 3800, J

P. WAYNE AMMONS
M&A ENERGY SERVICES LLC
264 INDUSTRIAL PARK ROAD
JANE LEW, WEST VIRGINIA 26378

TO:


OHIO VALLEY RESOURCES INC, ET AL
46226 NATIONAL ROAD
ST CLAIRSVILLE, OH 43950

SENDER: COMPLETE THIS SECTION

- Complete items 1, 2, and 3.
- Print your name and address on the reverse so that we can return the card to you.
- Attach this card to the back of the mailpiece, or on the front if space permits.

1. Article Addressed to:

OHIO VALLEY RESOURCES INC, ET AL
46226 NATIONAL ROAD
ST CLAIRSVILLE, OH 43950



9500 0402 8526 3186 1517 87

COMPLETE THIS SECTION ON DELIVERY

A. Signature

☐ Agent

☐ Addressee

B. Received by (Printed Name)

C. Date of Delivery

D. Is delivery address different from item 1? ☐ Yes
If YES, enter delivery address below: ☐ No

3. Service Type

☐ Adult Signature

☐ Adult Signature Restricted Delivery

☐ Certified Mail®

☐ Certified Mail Restricted Delivery

☐ Priority Mail Express®

☐ Registered Mail™

☐ Registered Mail Restricted Delivery

☐ Signature Confirmation™

RECEIVED
Office of Oil and Gas
JUN 06 2025
WV Department of
Environmental Protection

WW-9
(5/16)

API Number 47 - 049 - 02580
Operator's Well No. 1

STATE OF WEST VIRGINIA
DEPARTMENT OF ENVIRONMENTAL PROTECTION
OFFICE OF OIL AND GAS
FLUIDS/ CUTTINGS DISPOSAL & RECLAMATION PLAN

Operator Name UNKNOWN - WVDEP PAID PLUGGING CONTRACT OP Code

Watershed (HUC 10) PAW PAW CREEK Quadrangle MANNINGTON 7.5'

Do you anticipate using more than 5,000 bbls of water to complete the proposed well work? Yes ☐ No ☒

Will a pit be used? Yes ☐ No ☒

If so, please describe anticipated pit waste:

Will a synthetic liner be used in the pit? Yes ☐ No ☒ If so, what ml.?

Proposed Disposal Method For Treated Pit Wastes:

- ☐ Land Application (if selected provide a completed form WW-9-GPP)
- ☐ Underground Injection (UIC Permit Number)
- ☐ Reuse (at API Number)
- ☒ Off Site Disposal (Supply form WW-9 for disposal location)
- ☐ Other (Explain)

Will closed loop system be used? If so, describe: YES. GEL WILL BE CIRCULATED FROM TANK THROUGH WELLBORE AND RETURNED BACK TO TANK

Drilling medium anticipated for this well (vertical and horizontal)? Air, freshwater, oil based, etc. FRESH WATER, GEL AND/OR CEMENT

-If oil based, what type? Synthetic, petroleum, etc.

Additives to be used in drilling medium? BENTONITE, BICARBONATE OF SODA

Drill cuttings disposal method? Leave in pit, landfill, removed offsite, etc. LANDFILL

-If left in pit and plan to solidify what medium will be used? (cement, lime, sawdust)

-Landfill or offsite name/permit number? MEADOWFILL, LANDFILL-PERMIT #SWF 1032

Permittee shall provide written notice to the Office of Oil and Gas of any load of drill cuttings or associated waste rejected at any West Virginia solid waste facility. The notice shall be provided within 24 hours of rejection and the permittee shall also disclose where it was properly disposed.

I certify that I understand and agree to the terms and conditions of the GENERAL WATER POLLUTION PERMIT issued on April 1, 2016, by the Office of Oil and Gas of the West Virginia Department of Environmental Protection. I understand that the provisions of the permit are enforceable by law. Violations of any term or condition of the general permit and/or other applicable law or regulation can lead to enforcement action.

I certify under penalty of law that I have personally examined and am familiar with the information submitted on this application form and all attachments thereto and that, based on my inquiry of those individuals immediately responsible for obtaining the information, I believe that the information is true, accurate, and complete. I am aware that there are significant penalties for submitting false information, including the possibility of fine or imprisonment.

Company Official Signature


Company Official (Typed Name) JAMES CLAYTON ("CLAY") COCHRAN

Company Official Title PRESIDENT

RECEIVED
Office of Oil and Gas
JUN 06 2025
WV Department of
Environmental Protection

Subscribed and sworn before me this 3RD day of JUNE, 2025

My commission expires OCTOBER 10, 2029



Proposed Revegetation Treatment: Acres Disturbed LESS THAN 1 ACRE Prevegetation pH _____Lime 3 Tons/acre or to correct to pH 6.0Fertilizer type 10-20-20 or EQUIVALENTFertilizer amount 500 lbs/acreMulch 2 Tons/acreSeed Mixtures

Temporary		Permanent	
Seed Type	lbs/acre	Seed Type	lbs/acre
		FESCUE	30
		CLOVER	5
		CONTRACTOR MIX	10

Attach:

Maps(s) of road, location, pit and proposed area for land application (unless engineered plans including this info have been provided). If water from the pit will be land applied, provide water volume, include dimensions (L, W, D) of the pit, and dimensions (L, W), and area in acres, of the land application area.

Photocopied section of involved 7.5' topographic sheet.

Plan Approved by: Jay Propot 6.3.2025

Comments: _____

NO PITS WILL BE USED. REMOVE OIL & GAS PRODUCTION DEBRIS [I.E., PUMPJACK, PRODUCTION TANK(S), PIPE, GAS METER(S)] FROM THE SITE. PROPERLY RECLAIM, SEED, AND MULCH ALL DISTURBED AREAS TO DEP STANDARDS

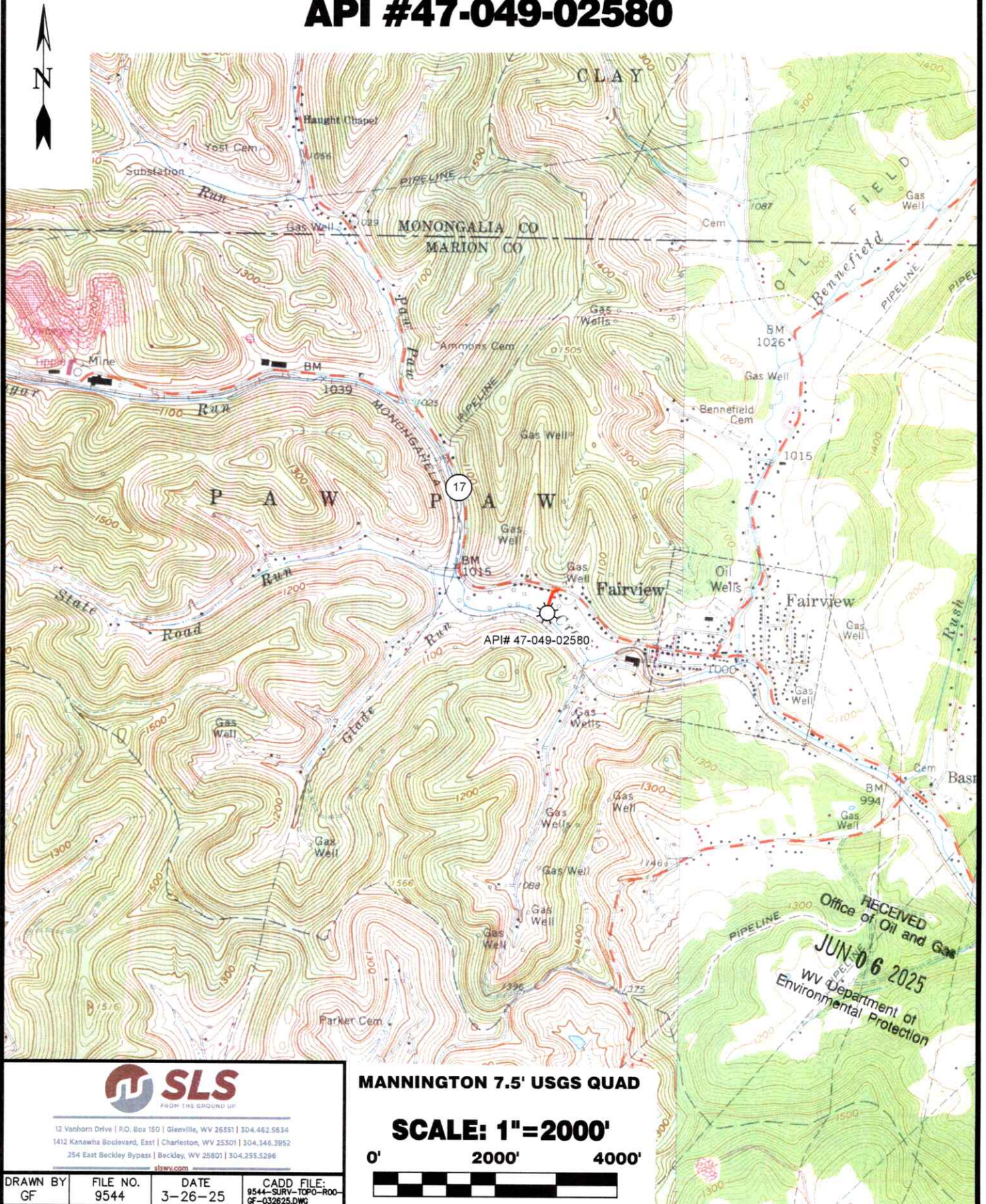
RECEIVED
Office of Oil and Gas
JUN 06 2025
WV Department of
Environmental Protection

Title: InspectorDate: 6.3.2025Field Reviewed? () Yes (X) No

06/20/2025



06/20/2025

WELL #80016
API #47-049-02580

06/20/2025

WELL NO. 80016
API #47-049-02580NAD'83 GEO. LAT-(N) 39.594316 LONG-(W) 80.257561
NAD'83 UTM (M)(ZONE 17) N. 4,382,995.1 E. 563,748.116-02-32
DOROTHY GRIEGER
32.042 AC.16-02-31
JAMES & DAVID K. HANSEN
19 AC.16-02-33.1
FRED B. & DORIS J. MERCER
0.642 AC.16-02-33
FRED B. & DORIS J. MERCER
0.273 AC.16-02-34
LARRY D. PHILLIPS
0.56 AC.16-2-35.2
JOHN & SHARON TIANO
18.00 AC.16-03-48 & 48.1
JULIE A., HOWARD, &
ALLEN L. WILLIS
0.273 & 0.267 AC.16-4-8
CHARLES D.
FORTNEY
2.57 AC.16-03-45
JOEY D. GILLESPIE &
CARY L. TULANOWSKI
5.078 AC.16-03-46
JOEY D. GILLESPIE &
CARY L. TULANOWSKI
1.005 AC.16-03-46.1
JOHN & DONNA HLUSKO
1.057 AC.16-03-47
SCOTT D. PARRISH
1.86 AC.16-03-47.1
SCOTT D. & JAMIE D.
PARRISH
0.90 AC.16-03-47
SCOTT D. PARRISH
1.86 AC.16-3-49.1
SUSAN L. &
CHESTER L.
MICHAEL
1.64 AC.16-03-41
SAMANTHA A. & MULLINS &
OLENE KELLEY
43.50 AC.16-03-50
DONALD & PATRICIA PYLES
11.71 AC.

LEGEND

LEASE LINE
SURFACE LINE
TIE LINE
CREEK
ROAD
COUNTY ROUTE
PROPOSED WELL
EXISTING WELL
PERMITTED WELL
DISTRICT-TAXMAP-PARCEL 00-00-00

NOTES ON SURVEY

1. WELL SPOT CIRCLE & TOPO
MARK SCALE IS 1"=2000'.

I THE UNDERSIGNED, HEREBY CERTIFY THAT
THIS PLAT IS CORRECT TO THE BEST OF MY
KNOWLEDGE AND BELIEF AND SHOWS ALL
THE INFORMATION REQUIRED BY LAW AND
THE REGULATIONS ISSUED AND PRESCRIBED
BY THE DIVISION OF ENVIRONMENTAL PROTECTION.

P.S.
677

Gregory A. Smith

MINIMUM DEGREE
OF ACCURACY

1 / 2500

FILE NO. 9544-M&A-4704902580-PLAT-250401-MRH.dwg

HORIZONTAL & VERTICAL
CONTROL DETERMINED BY

SCALE

1" = 200'

DGPS (SUBMETER MAPPING GRADE TIE TO CORS NETWORK)

WELL TYPE: OIL ☒ GAS ☒ LIQUID WASTE IF
INJECTION DISPOSAL "GAS" PRODUCTION STORAGE DEEP SHALLOW ☒

LOCATION:

ELEVATION 1005' WATERSHED PAW PAW CREEK

DISTRICT PAW PAW COUNTY MARION

SURFACE OWNER SUSAN L. & CHESTER L. MICHAEL

ROYALTY OWNER

PROPOSED WORK:

DRILL ☐ CONVERT ☐ DRILL DEEPER ☐ REDRILL ☐ FRACTURE OR STIMULATE ☐ PLUG OFF OLD
FORMATION ☐ PERFORATE NEW FORMATION ☐ PLUG AND ABANDON ☒ CLEAN OUT AND REPLUG ☐ OTHER ☐
PHYSICAL CHANGE IN WELL (SPECIFY) TARGET FORMATION UNKNOWN
ESTIMATED DEPTH UNKNOWN

WELL OPERATOR UNKNOWN WVDEP PAID PLUGGING CONTRACT

DESIGNATED AGENT JASON HARMON, WVDEP

ADDRESS 601 57TH STREET


ADDRESS 601 57TH STREET

CHARLESTON, WV 25304 (WVDEP)

CHARLESTON, WV 25304



12 Vunhorn Drive | P.O. Box 150 | Glenville, WV 26351 | 304.462.5634
1412 Kanawha Boulevard, East | Charleston, WV 25301 | 304.346.3952
254 East Beckley Bypass | Beckley, WV 25801 | 304.295.5296
slswv.com

(+) DENOTES LOCATION OF WELL ON UNITED
STATES TOPOGRAPHIC MAPS.

DATE APRIL 11, 2025

REVISED, 20

OPERATORS WELL NO. 80016

API WELL NO. 47 - 049 - 02580-P

STATE COUNTY PERMIT

STATE OF WEST VIRGINIA
DIVISION OF ENVIRONMENTAL PROTECTION
OFFICE OF OIL AND GAS

COUNTY NAME

PERMIT

WW-4B

API No. 47-049-02580

Farm Name _____

Well No. 1

INSTRUCTIONS TO COAL OPERATORS OWNERS AND LESSEE

The well operator named on the obverse side of WW-4 (B) is about to abandon the well described in the enclosed materials and will commence the work of plugging and abandoning said well on the date the inspector is notified. Which date shall not be less than five days after the day on which this notice and application so mailed is received, or in due course should be received by the Department of Environmental Protection Office of Oil & Gas.

This notice and application is given to you in order that your respective representatives may be present at the plugging and filling of said well. You are further notified that whether you are represented or not the operator will proceed to plug and fill said well in the manner required by Section 24, Article 6, Chapter 22 of the Code and given in detail on obverse side of this application.

NOTE: If you wish this well to be plugged according to 22-6-24(d) then as per Regulation 35CSR4-13.9 you must complete and return to this office on form OB-16 "Request by Coal Operator, Owner, or Lessee for plugging" prior to the issuance of this plugging permit.

WAIVER

The undersigned coal operator ____/ owner ____/ lessee ____/ of the coal under this well location has examined this proposed plugging work order. The undersigned has no objection to the work proposed to be done at this location, provided, the well operator has complied with all applicable requirements of the West Virginia Code and the governing regulations.

Date: _____

By: _____

Its _____

RECEIVED
Office of Oil and Gas
JUN 06 2025
WV Department of
Environmental Protection

06/20/2025

SURFACE OWNER WAIVER

Operator's Well
Number

1 (47-049-02580)

INSTRUCTIONS TO SURFACE OWNERS NAMED ON PAGE WW4-A

The well operator named on page WW-4A is applying for a permit from the State to plug and abandon a well. (Note: If the surface tract is owned by more than three persons, then these materials were served on you because your name appeared on the Sheriff's tax ticket on the land or because you actually occupy the surface tract. In either case, you may be the only owner who will actually receive these materials.) See Chapter 22 of the West Virginia Code. Well work permits are valid for 24 months. If you do not own any interest in the surface tract, please forward these materials to the true owner immediately if you know who it is. Also, please notify the well operator and the Office of Oil and Gas.

NOTE: YOU ARE NOT REQUIRED TO FILE ANY COMMENT.

WHERE TO FILE COMMENTS AND OBTAIN ADDITIONAL INFORMATION:

Chief, Office of Oil and Gas
Department of Environmental Protection
601 57th St. SE
Charleston, WV 25304
(304) 926-0450

Time Limits and methods for filing comments. The law requires these materials to be served on or before the date the operator files his Application. You have **FIVE (5) DAYS** after the filing date to file your comments. Comments must be filed in person or received in the mail by the Chief's office by the time stated above. You may call the Chief's office to be sure of the date. Check with your postmaster to ensure adequate delivery time or to arrange special expedited handling. If you have been contacted by the well operator and you have signed a "voluntary statement of no objection" to the planned work described in these materials, then the permit may be issued at any time.

Comments must be in writing. Your comments must include your name, address and telephone number, the well operator's name and well number and the approximate location of the proposed well site including district and county from the application. You may add other documents, such as sketches, maps or photographs to support your comments.

The Chief has the power to deny or condition a well work permit based on comments of the following grounds:

- 1) The proposed well work will constitute a hazard to the safety of persons.
- 2) The soil erosion and sediment control plan is not adequate or effective;
- 3) Damage would occur to publicly owned lands or resources;
- 4) The proposed well work fails to protect fresh water sources or supplies;
- 5) The applicant has committed a substantial violation of a previous permit or a substantial violation of one or more of the rules promulgated under Chapter 22, and has failed to abate or seek review of the violation..."

If you want a copy of the permit as it is issued or a copy of the order denying the permit, you should request a copy from the Chief.

VOLUNTARY STATEMENT OF NO OBJECTION

I hereby state that I have read the instructions to surface owners and that I have received copies of a Notice and Application For A Permit To Plug And Abandon on Forms WW-4A and WW-4B, and a survey plat.

I further state that I have no objection to the planned work described in these materials, and I have no objection to a permit being issued on those materials.

FOR EXECUTION BY A NATURAL PERSON
ETC.

FOR EXECUTION BY A CORPORATION,

_____	Date _____	Name _____
Signature		By _____
		Its _____
		_____ Date _____

Signature

Date

06/20/2025

11/10/2016

PLUGGING PERMIT CHECKLIST

Plugging Permit

- ☐ WW-4B
- ☒ WW-4B signed by inspector
- ☒ WW-4A
- ☒ SURFACE OWNER WAIVER or PROOF THAT APPLICATION WAS SENT BY REGISTERED OR CERTIFIED MAIL
- ☒ COAL OWNER/COAL OPERATOR/COAL LESSEE WAIVERS or PROOF THAT APPLICATION WAS SENT BY REGISTERED OR CERTIFIED MAIL
- ☒ WW-9 PAGE 1 (NOTARIZED)
- ☒ WW-9 PAGE 2 with attached drawing of road, location, pit and proposed area for land application
- ☐ WW-9 GPP PAGE 1 and 2 if well effluent will be land applied
- ☒ RECENT MYLAR PLAT OR WW-7
- ☒ WELL RECORDS/COMPLETION REPORT
- ☒ TOPOGRAPHIC MAP OF WELL, SHOWING PIT IF PIT IS USED
- ☐ MUST HAVE VALID BOND IN OPERATOR'S NAME
- ☐ CHECK FOR \$100 IF PIT IS USED

RECEIVED
Office of Oil and Gas
JUN 06 2025
WV Department of
Environmental Protection

Guy Probst
6-3-2025



Kennedy, James P <james.p.kennedy@wv.gov>

plugging permits issued 4704900905 02542 02544 02580

1 message

Kennedy, James P <james.p.kennedy@wv.gov>

Mon, Jun 16, 2025 at 3:40 PM

To: Henry J Harmon <henry.j.harmon@wv.gov>, Jeff A Propst <jeff.a.propst@wv.gov>, Wayne Ammons <wammons@ma-resources.com>, mtrach@wvassessor.com

To whom it may concern, plugging permits have been issued for 4704900905 02542 02544 02580.

--

James Kennedy

Environmental Resource Specialist III / Permitting

WVDEP Office of Oil and Gas

601 57th Street, SE

Charleston, WV 25304

304-926-0499 ext. 45025

james.p.kennedy@wv.gov

4 attachments **4704902544.pdf**
3129K **4704902580.pdf**
3355K **4704902542.pdf**
3351K **4704900905.pdf**
3355K**06/20/2025**