



UPTON WATER EXHIBIT
 AUGUST 21, 2024
 SCALE - (1" = 1800')

- 1. (S) S 66°44'08" E 2398'
- 2. (W) S 67°07'54" E 2471'
- 3. (W) S 68°32'20" E 2610'

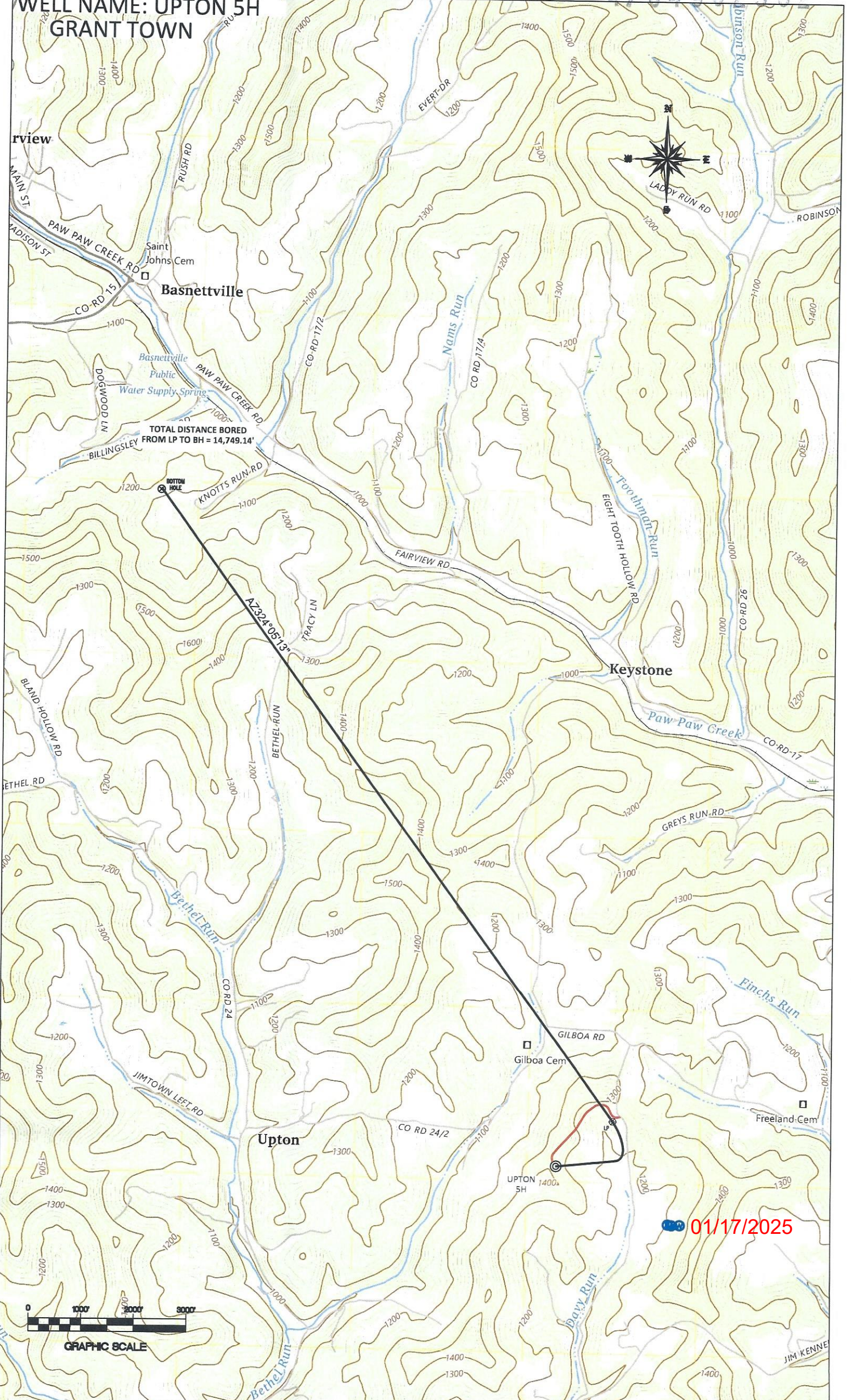
RECEIVED
 Oil and Gas

2024

Department of
 Environmental Protection

01/17/2025

WELL NAME: UPTON 5H GRANT TOWN



TOTAL DISTANCE BORED
FROM LP TO BH = 14,749.14'

BOTTOM HOLE

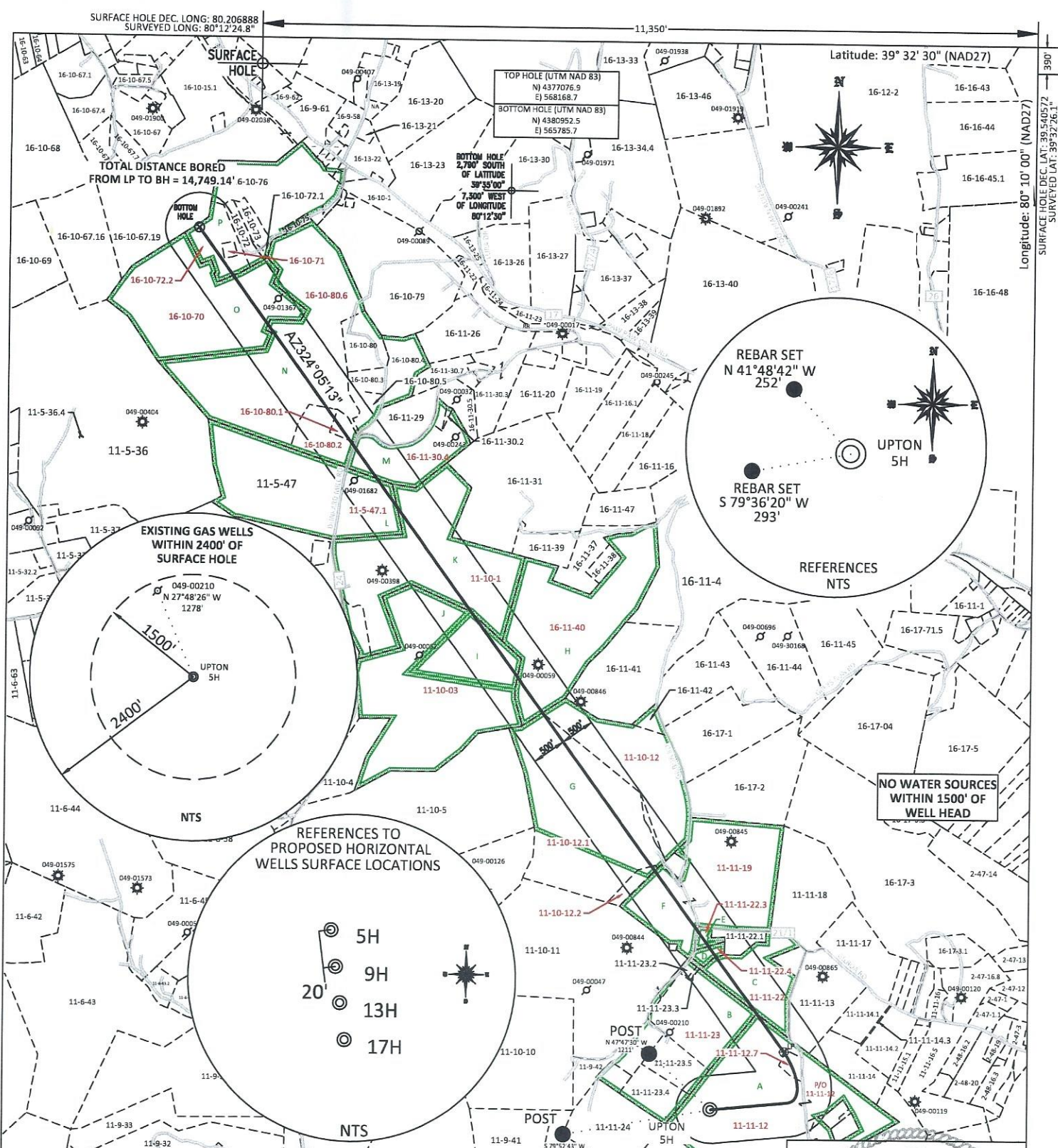
Keystone

Upton

UPTON 5H

01/17/2025






FILE #: NEE14
 DRAWING #: 4062
 SCALE: PLAT: 1" = 2000'
 TICK MARK: 1" = 2000'
 MINIMUM DEGREE OF ACCURACY: 1/200
 PROVEN SOURCE OF ELEVATION: SUBMETER MAPPING GRADE GPS

I, THE UNDERSIGNED, HEREBY CERTIFY THAT THIS PLAT IS CORRECT TO THE BEST OF MY KNOWLEDGE AND BELIEF AND SHOWS ALL THE INFORMATION REQUIRED BY LAW AND THE REGULATIONS ISSUED AND PRESCRIBED BY THE DEPARTMENT OF ENVIRONMENTAL PROTECTION.

Signed: *[Signature]*
 L.L.S. #2124 : Ernest J. Benchek III



(+) DENOTES LOCATION OF WELL ON UNITED STATES TOPOGRAPHIC MAPS WVDEP

OFFICE OF OIL & GAS
 601 57TH STREET
 CHARLESTON, WV 25304

Well Type: Oil Waste Diposal Production Deep
 Gas Liquid Injection Storage Shallow

WATERSHED: BUFFALO CREEK

COUNTY/DISTRICT: MARION / LINCOLN

SURFACE OWNER: JERRY N & BARBARA J BLAND

OIL & GAS ROYALTY OWNER: Benjamin J. Johnson, et al.

LEASE NUMBERS:

DRILL CONVERT DRILL DEEPER REDRILL FRACTURE OR STIMULATE
 PLUG OFF FORMATION PERFORATE NEW FORMATION PLUG & ABANDON
 CLEAN OUT & REPLUG OTHER CHANGE (SPECIFY):

TARGET FORMATION: MARCELLUS

WELL OPERATOR: MARION NATURAL ENERGY LLC

ADDRESS: 707 VIRGINIA STREET EAST, SUITE 1200
 CITY: CHARLESTON STATE: WV ZIP CODE: 25301

DATE: OCTOBER 23, 2024

OPERATOR'S WELL #: UPTON 5H

API WELL #: 47 049 02582
 STATE COUNTY PERMIT

PROPOSED ELEVATION: 1,364.0'

QUADRANGLE: GRANT TOWN

ACREAGE: 106.18 +/-
 ACREAGE: 1006.18 +/-

ESTIMATED DEPTH: PILOT TVD: 8,110' TVD: 7,987' TMD: 23,506.97'
 DESIGNATED AGENT: L. Brett Loflin

ADDRESS: 707 VIRGINIA STREET EAST, SUITE 1200
 CITY: CHARLESTON STATE: WV ZIP CODE: 25301

PROPERTY OWNER INDEX	
11-11-12	JERRY N & BARBARA J BLAND
11-11-12.7	DOUGLAS P TOOTHMAN
11-11-23	LEWIS E KINCAID (LIFE 957-206)
11-11-22	DAVID SCHOEWE
11-11-22.4	JASON T TENNANT
11-11-22.3	DAVID B & DELAINA KUCISH
11-11-19	DAVID B & DELAINA S KUCISH
11-10-12.2	KENNETH C & LINDA A HEBERT
11-10-12.1	GEORGE Q & DANA D MILLER
11-10-12	DAVID B & DELAINA S KUCISH
11-10-3	DEVORAH & JAY PITZER GRUNOW
16-11-40	DAVID B & DELAINA S KUCISH
11-10-1	RICHARD L & JEANETT V GARRISON
11-5-47.1	RICHARD L & JEANETT V GARRISON
16-11-30.4	CARLA W FORD (TOD 1202-69)
16-10-80.2	RICKY D & LULU MCKINNEY
16-10-80.1	RICKY D & LULU MCKINNEY
16-10-80.6	DONNA GLASPELL
16-10-70	KEITH ARTHUR (1/2 INT) & KRISTAL D THARP & KELLY
16-10-71	LEWIS G ARTHUR
16-10-72.2	KEITH A & DIANA K ARTHUR

LEASE INDEX			
A	WV-049-106694-002	J	WV-049-106378-002
B	WV-049-106387-002	K	WV-049-104534-006
C	WV-049-106402-001	L	WV-049-106666-001
D	WV-049-106748-001	M	WV-049-106691-001
E	WV-049-106720-001	N	WV-049-104533-000
F	WV-049-106598-001	O	WV-049-104510-004
G	WV-049-106737-001	P	WV-049-106352-002
H	WV-049-106599-001		
I	WV-049-106378-001		

01/17/2025

FILE #: NEE14DRAWING #: 4062SCALE: N/ADATE: OCTOBER 23, 2024OPERATOR'S WELL #: UPTON 5HAPI WELL #: 47 49
STATE COUNTY PERMIT