



west virginia department of environmental protection

Office of Oil and Gas  
601 57<sup>th</sup> Street, S.E.  
Charleston, WV 25304  
(304) 926-0450  
fax: (304) 926-0452

Harold D. Ward, Cabinet Secretary  
[www.dep.wv.gov](http://www.dep.wv.gov)

Monday, June 2, 2025  
WELL WORK PERMIT  
Horizontal 6A / New Drill

MARION NATURAL ENERGY LLC  
707 VIRGINIA ST. EAST, SUITE 1200

CHARLESTON, WV 25301

Re: Permit approval for GREEN LAKES 1H  
47-049-02585-00-00

This well work permit is evidence of permission granted to perform the specified well work at the location described on the attached pages and located on the attached plat, subject to the provisions of Chapter 22 of the West Virginia Code of 1931, as amended, and all rules and regulations promulgated thereunder, and to any additional specific conditions and provisions outlined in the pages attached hereto. Notification shall be given by the operator to the Oil and Gas Inspector at least 24 hours prior to the construction of roads, locations, and/or pits for any permitted work. In addition, the well operator shall notify the same inspector 24 hours before any actual well work is commenced and prior to running and cementing casing. Spills or emergency discharges must be promptly reported by the operator to 1-800-642-3074 and to the Oil and Gas Inspector.

Please be advised that form WR-35, Well Operators Report of Well Work is to be submitted to this office within 90 days of completion of permitted well work, as should form WR-34 Discharge Monitoring Report within 30 days of discharge of pits, if applicable. Failure to abide by all statutory and regulatory provisions governing all duties and operations hereunder may result in suspension or revocation of this permit and, in addition, may result in civil and/or criminal penalties being imposed upon the operators.

Per 35 CSR 4-5.2.g this permit will expire in two (2) years from the issue date unless permitted well work is commenced. If there are any questions, please feel free to contact me at (304) 926-0450.

  
James A. Martin  
Chief

Operator's Well Number: GREEN LAKES 1H  
Farm Name: PARKER A & ALICE J BELL  
U.S. WELL NUMBER: 47-049-02585-00-00  
Horizontal 6A New Drill  
Date Issued: 6/2/2025

Promoting a healthy environment.

06/06/2025

# PERMIT CONDITIONS

West Virginia Code § 22-6A-8(d) allows the Office of Oil and Gas to place specific conditions upon this permit. Permit conditions have the same effect as law. Failure to adhere to the specified permit conditions may result in enforcement action.

---

## CONDITIONS

---

1. This proposed activity may require permit coverage from the United States Army Corps of Engineers (USACE). Through this permit, you are hereby being advised to consult with USACE regarding this proposed activity.
2. If the operator encounters an unanticipated void, or an anticipated void at an unanticipated depth, the operator shall notify the inspector within 24 hours. Modifications to the casing program may be necessary to comply with W. Va. Code § 22-6A-5a (12), which requires drilling to a minimum depth of thirty feet below the bottom of the void, and installing a minimum of twenty (20) feet of casing. Under no circumstance should the operator drill more than one hundred (100) feet below the bottom of the void or install less than twenty (20) feet of casing below the bottom of the void.
3. When compacting fills, each lift before compaction shall not be more than 12 inches in height, and the moisture content of the fill material shall be within limits as determined by the Standard Proctor Density test of the actual soils used in specific engineered fill, ASTM D698, Standard Test Method for Laboratory Compaction Characteristics of Soil Using Standard Effort, to achieve 95 % compaction of the optimum density. Each lift shall be tested for compaction, with a minimum of two tests per lift per acre of fill. All test results shall be maintained on site and available for review.
4. Operator shall install signage per § 22-6A-8g (6) (B) at all source water locations included in their approved water management plan within 24 hours of water management plan activation.
5. Oil and gas water supply wells will be registered with the Office of Oil and Gas and all such wells will be constructed and plugged in accordance with the standards of the Bureau for Public Health set forth in its Legislative rule entitled *Water Well Regulations*, 64 C.S.R. 19. Operator is to contact the Bureau of Public Health regarding permit requirements. In lieu of plugging, the operator may transfer the well to the surface owner upon agreement of the parties. All drinking water wells within fifteen hundred feet of the water supply well shall be flow tested by the operator upon request of the drinking well owner prior to operating the water supply well.
6. Pursuant to the requirements pertaining to the sampling of domestic water supply wells/springs the operator shall, no later than thirty (30) days after receipt of analytical data provide a written copy to the Chief and any of the users who may have requested such analyses.
7. Notification shall be given by the operator to the Oil and Gas Inspector at least 24 hours prior to the construction of roads, locations and/or pits for any permitted work. In addition, the well operator shall notify the same inspector 24 hours before any actual well work is commenced and prior to running and cementing casing. Also, 24 hours prior to the initiation of the completion process the operator shall notify the Chief or his designee.
8. During the completion process the operator shall monitor annular pressures and report any anomaly noticed to the chief or his designee immediately.
9. If any explosion or other accident causing loss of life or serious personal injury occurs in or about a well or well work on a well, the well operator or its contractor shall give notice, stating the particulars of the explosion or accident, to the oil and gas inspector and the Chief, within 24 hours of said accident.
10. During the casing and cementing process, in the event cement does not return to the surface, the oil and gas inspector shall be notified within 24 hours.
11. The operator shall provide to the Office of Oil and Gas the dates of each of the following within 30 days of their occurrence: completion of construction of the well pad, commencement of drilling, cessation of drilling, completion of any other permitted well work, and completion of the well. Such notice shall be provided by sending an email to DEPOOGNotify@wv.gov.

06/06/2025

STATE OF WEST VIRGINIA  
DEPARTMENT OF ENVIRONMENTAL PROTECTION, OFFICE OF OIL AND GAS  
WELL WORK PERMIT APPLICATION

- 1) Well Operator: Marion Natural Energy LLC 494531958 Marion Paw Paw Grant Town  
Operator ID County District Quadrangle
- 2) Operator's Well Number: 1H Well Pad Name: Green Lakes
- 3) Farm Name/Surface Owner: Parker A & Alice J Bell Public Road Access: Hagans Rd/Route 37
- 4) Elevation, current ground: 1,469' Elevation, proposed post-construction: 1,448'
- 5) Well Type (a) Gas X Oil NA Underground Storage NA  
Other NA  
(b) If Gas Shallow X Deep NA  
Horizontal X
- 6) Existing Pad: Yes or No No
- 7) Proposed Target Formation(s), Depth(s), Anticipated Thickness and Expected Pressure(s):  
Marcellus, 8,000', 100', 5200 PSI
- 8) Proposed Total Vertical Depth: 8,050'
- 9) Formation at Total Vertical Depth: Marcellus
- 10) Proposed Total Measured Depth: 32,321'
- 11) Proposed Horizontal Leg Length: 23,732'
- 12) Approximate Fresh Water Strata Depths: 775'
- 13) Method to Determine Fresh Water Depths: Drillers log from offset wells
- 14) Approximate Saltwater Depths: 2,125'
- 15) Approximate Coal Seam Depths: 772'
- 16) Approximate Depth to Possible Void (coal mine, karst, other): NA
- 17) Does Proposed well location contain coal seams directly overlying or adjacent to an active mine? Yes \_\_\_\_\_ No X
- (a) If Yes, provide Mine Info: Name: \_\_\_\_\_  
Depth: \_\_\_\_\_  
Seam: \_\_\_\_\_  
Owner: \_\_\_\_\_

*Jeff A Propst*

RECEIVED  
Office of Oil and Gas  
MAY 02 2025  
WV Department of  
Environmental Protection



WW-6B  
(04/15)

4704902585  
API NO. 47-  
OPERATOR WELL NO. 1H  
Well Pad Name: Green Lakes

18)

CASING AND TUBING PROGRAM

TYPE	Size (in)	New or Used	Grade	Weight per ft. (lb/ft)	FOOTAGE: For Drilling (ft)	INTERVALS: Left in Well (ft)	CEMENT: Fill-up (Cu. Ft.)/CTS
Conductor	24"	New	NA	94.71	100'	100' ✓	CTS
Fresh Water	13-3/8"	New	J-55	54.5	955'	925' ✓	CTS ✓
Coal					NA	NA	
Intermediate	9-5/8"	New	J-55	36.0	2,430'	2,400' ✓	CTS
Production	5-1/2"	New	HP P-110	23.0	32,321'	32,291' ✓	6,732
Tubing	2-7/8"	New	P-110	6.5	NA	8,500'	NA
Liners							

*Jeff A Propst*

TYPE	Size (in)	Wellbore Diameter (in)	Wall Thickness (in)	Burst Pressure (psi)	Anticipated Max. Internal Pressure (psi)	Cement Type	Cement Yield (cu. ft./k)
Conductor	24"	32"	.375"	NA	NA	Class A or L	1.19
Fresh Water	13-3/8"	17 1/2"	.380"	2,730	1600	Class A or L	1.14
Coal							
Intermediate	9-5/8"	12 3/8"	.395"	3,520	2,800	Class A or L	1.19
Production	5-1/2"	8 3/4"	.415"	17,920	✓ 11,500	50:50 Poz	1.16
Tubing	2-7/8"	NA	.217"	13,870	NA	NA	NA
Liners							

PACKERS

Kind:				
Sizes:				
Depths Set:				

RECEIVED  
Office of Oil and Gas  
MAY 02 2025  
WV Department of  
Environmental Protection



19) Describe proposed well work, including the drilling and plugging back of any pilot hole:

Utilize auger rig to set cellar & conductor. The conductor will be set with cement to surface. Mobilize drilling rig and drill surface section on air. Run surface (freshwater & coal string) casing to desired depth. The surface casing will not penetrate sea level. Surface casing will be cemented to surface. Drill intermediate section on air. Run intermediate casing to desired depth. Intermediate casing will be cemented to surface. Drill on air the production section to the start of the curve (KOP). The well will be loaded with synthetic oil base drilling mud (SOBM). Finish drilling the production section utilizing MWD surveys and geosteering practices to maintain the wellbore in the Marcellus shale and prevent anti-collision. Production casing will be ran to TD and cement top will be inside the intermediate casing.

20) Describe fracturing/stimulating methods in detail, including anticipated max pressure and max rate:

A cement bond log will determine the top of production casing cement. The production casing will be pressure tested. The hydraulic fracturing equipment will then open the toe sleeves and begin pumping the first stage. The plug-and-perf method will be used for the remaining stages. The max anticipated pressure during frac is 11,200psi and a max rate of 100bpm. Once frac has finished, a drill out rig will drill all the plugs out of the well. Flowback will then be rigged up and flowback of the well will begin until it is ready to be turned in line via casing flow. At a later time during the life of the well, production tubing will be installed based on the wells performance.

21) Total Area to be disturbed, including roads, stockpile area, pits, etc., (acres): 45.27

22) Area to be disturbed for well pad only, less access road (acres): 20.38

RECEIVED  
Office of Oil and Gas

MAY 02 2025

23) Describe centralizer placement for each casing string:

Surface: shoe track & every 3rd joint to surface  
Intermediate: shoe track & every 3rd joint to surface  
Production: Rigid bow centralizers at shoe track & every joint in the lateral to KOP. Bow springs from KOP to surface every third joint.

WV Department of  
Environmental Protection

24) Describe all cement additives associated with each cement type:

Surface: Class A or L Cement + Max 3% bwoc Calcium Chloride Fresh Water blend.  
Intermediate: Class A or L Cement + Max 3% bwoc Calcium Chloride + Fresh Water.  
Production: 50:50 Poz (Fly Ash & Class A or L) plus additives such as defoamer, retarder, & fluid loss to meet well specific requirements

25) Proposed borehole conditioning procedures:


Surface & intermediate on air will utilize high volumetric flow rates of air to ensure the wellbore is clean prior to TOH.  
Production section will utilize synthetic oil based drilling mud to properly clean the wellbore. At TD, pump rate and rotation will be maximized and tripping will not begin until shakers flow clean.  
Production casing will be circulated prior to cementing to ensure a prepared wellbore for cement.

\*Note: Attach additional sheets as needed.

*Jeff A Propst*

## Scale 1 inch = 3499.99





4704902585

April 7, 2025

Attn: Charles Taylor Brewer, Assistant Chief – Permitting  
WV Department of Environmental Protection  
Office of Oil and Gas  
601 57<sup>th</sup> Street SE  
Charleston, WV 25304

Re: Order No. 2022-14

Dear Mr. Brewer,

Marion Natural Energy ("MNE") would like to provide notice that it may use American Petroleum Institute ("API") Class L cement in place of API Class A cement as approved by Order No. 2022-14, attached hereto, on its Green Lakes well construction.

Should you have any questions please contact me at 304-212-0422 or by email at [hmedley@nne-llc.com](mailto:hmedley@nne-llc.com).

Sincerely,

A handwritten signature in blue ink that reads 'Hollie M. Medley'.

Hollie M. Medley  
Regulatory Manager

RECEIVED  
Office of Oil and Gas  
MAY 02 2025  
WV Department of  
Environmental Protection

06/06/2025





west virginia department of environmental protection

Office of Oil and Gas  
601 57<sup>th</sup> Street, SE  
Charleston, WV 25304  
Phone (304) 926-0450

Harold D. Ward, Cabinet Secretary  
dep.wv.gov

**BEFORE THE OFFICE OF OIL AND GAS  
DEPARTMENT OF ENVIRONMENTAL PROTECTION  
STATE OF WEST VIRGINIA**

**IN THE MATTER OF A VARIANCE FROM )  
LEGISLATIVE RULE 35CSR4 )  
SECTION 11.5 AND LEGISLATIVE RULE )  
35CSR8 SECTION 9.2.h.8., )  
RELATING TO THE CEMENTING )  
OF OIL AND GAS WELLS )**

**ORDER NO. 2022-14**

RECEIVED  
Office of Oil and Gas  
MAY 02 2025  
WV Department of  
Environmental Protection

**REPORT OF THE OFFICE**

In response to industry requests, the West Virginia Department of Environmental Protection, Office of Oil and Gas has reviewed the proposed use of American Petroleum Institute (API) Class L cement to be used in place of API Class A cement for well construction.

**FINDINGS OF FACT**

1. On July 14, 2022, Northeast Natural Energy (NNE) submitted a variance request from Legislative Rule 35CSR8 Section 9.2.h.8., for the use of API Class L cement in place of API Class A cement, relating to the construction of horizontal wells.
2. Laboratory analysis submitted by NNE on July 14, 2022, indicates API Class L cement is comparable to API Class A cement and thereby satisfies the requirements of the West Virginia Code.
3. Contemporaneously, the Chief of the Office of Oil and Gas also chose to consider a variance to Legislative Rule 35CSR4 Section 11.5., for the use of API Class L cement in place of API Class A cement, relating to the construction of vertical wells.

Promoting a healthy environment.

06/06/2025

4. On August 18, 2022, the Office of Oil and Gas provided public notice of acceptance of public comments on the variance consideration. During the 20-day public comment period, no comments were received.

### CONCLUSIONS OF LAW

Pursuant to Article 6 and Article 6A, Chapter 22 of the Code of West Virginia, the Office of Oil and Gas has jurisdiction over the subject matter, and the persons interested therein, and jurisdiction to promulgate the hereinafter prescribed Order.

Pursuant to Legislative Rule 35CSR4, Section 18 and Legislative Rule 35CSR8, Section 14, the Chief of the Office of Oil and Gas may grant a variance from any requirement of these rules.

### ORDER

It is ordered that the Class L cement product approved and monogrammed by API is approved for use in place of API Class A cement for well construction subject to the provisions of Legislative Rule 35CSR4 and Legislative Rule 35CSR8.

Dated this, the 13th day of September, 2022.

IN THE NAME OF THE STATE OF WEST VIRGINIA

OFFICE OF OIL AND GAS  
DEPARTMENT OF ENVIRONMENTAL PROTECTION  
OF THE STATE OF WEST VIRGINIA



James Martin, Chief  
Office of Oil and Gas

RECEIVED  
Office of Oil and Gas

MAY 02 2025

WV Department of  
Environmental Protection

4704902585

# Mine Contingency Plan

Due to the possibility of encountering an unexpected mine/void, a mine contingency plan has been put in place to cover all areas of our operation. If a mine/void is encountered, any accumulated gases will be diverted away from drilling operations a safe distance through the blooey line and flare system prior to continuing operations.

All casing programs submitted to the state are designed so that a mine contingency string can be run, should a mine/void be encountered while drilling the surface section. This is done by setting 24" conductor pipe to allow for the use of a 22" bit to ream the previously drilled 17-1/2" hole. This allows for 18-5/8" casing to be run through the mine/void, and cement in place without altering the design of the other strings. Should a mine/void be encountered during the surface section, the following steps would be taken:

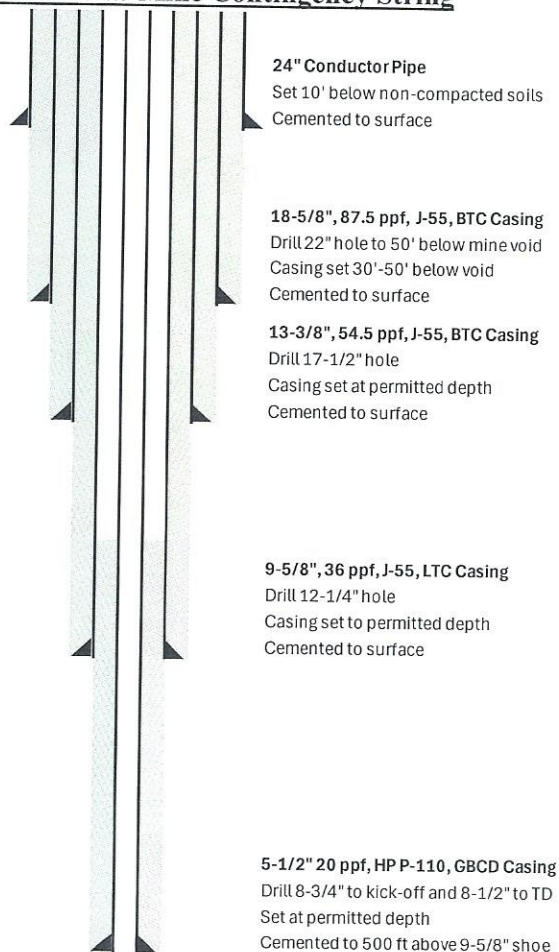
1. Ream/drill 22" hole to 50 ft below the mine/void encountered.
2. Run 18-5/8" casing to 30-50 ft below the base of the void.
  - Cement baskets installed directly above and below the void.
3. Cement section below the void in place via balanced method.
  - 100% excess cement planned.
4. Cement section above the void to surface via top fill techniques.
  - 30% excess cement planned.
5. Wait on cement.
6. Drill 17-1/2" hole to permitted depth.
7. Run 13-3/8" surface casing, cement in place, and continue as permitted.

RECEIVED  
Office of Oil and Gas


MAY 02 2025

WV Department of  
Environmental Protection

**Schematic w/ Mine Contingency String**



**Schematic w/out Mine Contingency String**



06/06/2025



WW-9  
(4/16)

API Number 47 - 4704902585

Operator's Well No. Green Lakes 1H

STATE OF WEST VIRGINIA  
DEPARTMENT OF ENVIRONMENTAL PROTECTION  
OFFICE OF OIL AND GAS

FLUIDS/ CUTTINGS DISPOSAL & RECLAMATION PLAN

Operator Name Marion Natural Energy LLC OP Code 494531958

Watershed (HUC 10) Upper Monongahela River Quadrangle Grant Town

Do you anticipate using more than 5,000 bbls of water to complete the proposed well work? Yes ☒ No ☐

Will a pit be used? Yes ☐ No ☒

If so, please describe anticipated pit waste: NA

Will a synthetic liner be used in the pit? Yes ☐ No ☐ If so, what ml.? NA

Proposed Disposal Method For Treated Pit Wastes:

- ☐ Land Application
- ☐ Underground Injection ( UIC Permit Number \_\_\_\_\_ )
- ☒ Reuse (at API Number unknown at this time, TBD )
- ☐ Off Site Disposal (Supply form WW-9 for disposal location)
- ☐ Other (Explain \_\_\_\_\_)

Will closed loop system be used? If so, describe: Yes, Please See Attachment "A"

Drilling medium anticipated for this well (vertical and horizontal)? Air, freshwater, oil based, etc. Vertical - Air/ Curve & Horizontal - Oil Based

-If oil based, what type? Synthetic, petroleum, etc. Synthetic Oil Based Mud

Additives to be used in drilling medium? Organophilic Clay Viscosifiers, Lime, Unsaturated Fatty Acids, CaCl, Barite, Emulsifiers, Mica LCM, Water Loss Agents

Drill cuttings disposal method? Leave in pit, landfill, removed offsite, etc. Removed Offsite - Please See Attachment "A"

-If left in pit and plan to solidify what medium will be used? (cement, lime, sawdust) \_\_\_\_\_

-Landfill or offsite name/permit number? Please See Attachment "A"

Permittee shall provide written notice to the Office of Oil and Gas of any load of drill cuttings or associated waste rejected at any West Virginia solid waste facility. The notice shall be provided within 24 hours of rejection and the permittee shall also disclose where it was properly disposed.

I certify that I understand and agree to the terms and conditions of the GENERAL WATER POLLUTION PERMIT issued on August 1, 2005, by the Office of Oil and Gas of the West Virginia Department of Environmental Protection. I understand that the provisions of the permit are enforceable by law. Violations of any term or condition of the general permit and/or other applicable law or regulation can lead to enforcement action.

I certify under penalty of law that I have personally examined and am familiar with the information submitted on this application form and all attachments thereto and that, based on my inquiry of those individuals immediately responsible for obtaining the information, I believe that the information is true, accurate, and complete. I am aware that there are significant penalties for submitting false information, including the possibility of fine or imprisonment.

Company Official Signature Hollie Medley

Company Official (Typed Name) Hollie Medley

Company Official Title Regulatory Manager

Subscribed and sworn before me this 16 day of April, 2025

[Signature]

Notary Public

My commission expires March 24, 2030



Attachment A to WW-9

Northeast Natural Energy LLC ("NNE") plans to utilize a closed loop process for its drilling of the well. Return flow from the well will be separated into its liquid and solid form. Liquids will be held in steel tanks and reused in the drilling and completion process or disposed of at an approved facility listed below. Solids removed from the stream will be diverted to steel half-round tanks where they will be solidified on site and taken to disposal as they are accumulated.

The Cuttings will be taken to disposal at one or more of the following disposal/approved waste facilities, unless listed facilities are no longer approved to accept waste at time of disposal:

- Westmoreland Sanitary Landfill (Noble Environmental) – Belle Vernon, PA (Permit # 100277)
- Chestnut Valley Landfill (Nobel Environmental) – McClellandtown, PA (Permit # 100419)
- APEX Environmental, LLC- Amsterdam, OH (Permit # PTI 06-08448)

NNE plans to reuse and recycle all flowback fluid and/or reach out to other operators in the area who may be able to reuse and recycle such fluid. However, in the event that reuse is not obtainable the fluid will be disposed of at one, or multiple, of the following disposal/approved waste facilities unless listed facilities are no longer approved to accept waste at time of disposal:

UIC Well Name	Owner/Operator	API No.
K & H Disposal	Tall Grass	47-061-01689
Dennison Disposal Well	Dennison Disposal	34-157-2-5507
Nichols	Select Water	34-167-2-3862
Goff	Select Water	34-119-2-8776
Clearwater 3	Select Water	34-059-2-3986
Bo	Select Water	34-059-2-4473
Shields	Select Water	34-059-2-4445
Redbird #2	Redbird Development, LLC	34-167-2-9731
Redbird #4	Redbird Development, LLC	34-167-2-9767
Mills	Deep Rock Disposal	34-105-2-3619
Dexter City	Deep Rock Disposal	34-121-24037
Ritchie	Deep Rock Disposal	47-085-09721

RECEIVED  
Office of Oil and Gas

MAY 02 2025

WV Department of  
Environmental Protection

06/06/2025

Marion Natural Energy LLCProposed Revegetation Treatment: Acres Disturbed 45.27 Prevegetation pH \_\_\_\_\_Lime 2 Tons/acre or to correct to pH 7Fertilizer type 19-19-19Fertilizer amount 300 lbs/acreMulch 2 Tons/acreSeed MixturesTemporary

Seed Type	lbs/acre
Orchard Grass	46
Red Clover	8
Tetraploi Perennial Rye	16
Timothy 15 Annual Rye 15	

Permanent

Seed Type	lbs/acre
Orchard Grass	46
Red Clover	8
Tetraploid Perennial Rye	16
Timothy 15 Annual Rye	15

## Attach:

Maps(s) of road, location, pit and proposed area for land application (unless engineered plans including this info have been provided). If water from the pit will be land applied, include dimensions (L x W x D) of the pit, and dimensions (L x W), and area in acreage, of the land application area.

Photocopied section of involved 7.5' topographic sheet.

Plan Approved by: \_\_\_\_\_

Comments: \_\_\_\_\_

RECEIVED  
Office of Oil and Gas  
MAY 02 2025  
WV Department of  
Environmental Protection


Title: OOG Inspector Jeff A Probst Date: 04/28/2025

Field Reviewed? ( ) Yes ( ) No

06/06/2025



4704902585



# **Green Lakes 1H Site Safety Plan**

2025

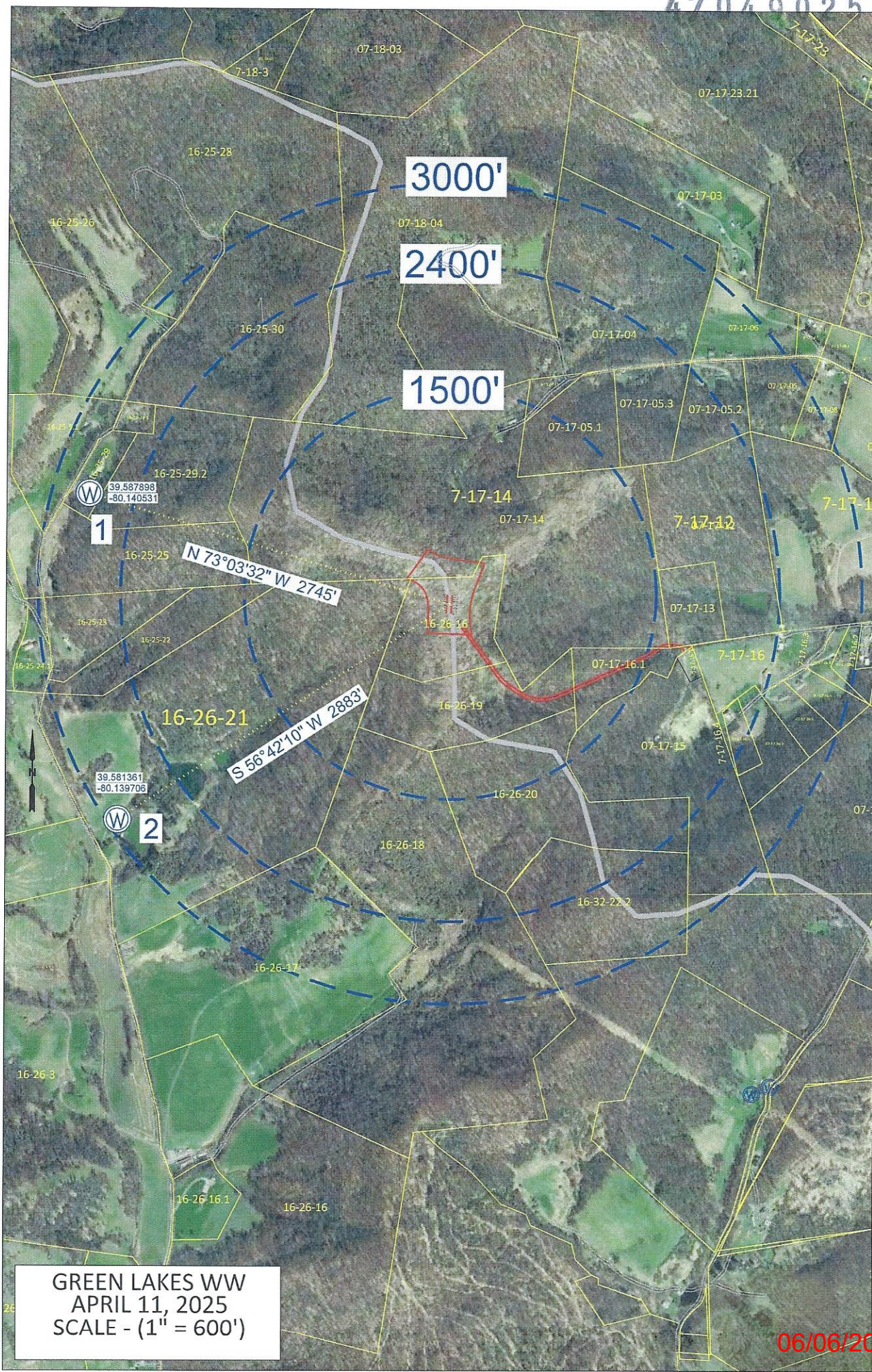
RECEIVED  
Office of Oil and Gas

MAY 02 2025

WV Department of  
Environmental Protection

06/06/2025





GREEN LAKES WW  
 APRIL 11, 2025  
 SCALE - (1" = 600')

06/06/2025



WELL NAME: GREEN LAKES 1H  
GRANT TOWN & BLACKSVILLE



TOTAL DISTANCE BORED  
FROM LP TO BH = 23,732'

AZ329°29'32"

BLACKSVILLE QUAD

GRANTTOWN QUAD

McCurdyville

Haga

AZ324°05'13"

GREEN LAKES 1H

LP

06/06/2025



GRAPHIC SCALE

Hoodsville

Green Lakes

STATLERS RUN RD

FACEMIRE RD

Indian Creek

Ralph, Eddy Spring

McCurdyville Cem

KENNEDY HOLLOW

McFarland Run

Shuman Run

SHUMANS RUN RD

HOODSVILLE-GRANTTOWN RD

Chunk Run

panther Lick Run

CO RD 28

CO RD 25/5

CO RD 25/6

McCURDYVILLE PIKE

Barb Cem

Hood Cem







PROPERTY INDEX	
4-20-72	ROBERT JAMES BUCHANAN
4-20-70	ARTHUR L & SANDRA R MAIN
4-20-68	RICHARD L & LINDA K EDDY
4-20-67	SAMUEL A & RACHEL HOLMES
4-20-66	ARTHUR L & SANDRA R MAIN
4-20-65	P BRETT & FRANCHI M KENNEY
4-20-61	WILLIAM W KNISLEY JR & RACHEL L KNISLEY
4-21-45	BRAD A EDDY
4-21-44	RANDY B EDDY ET AL
4-21-43	SAMUEL A & RACHEL RAE HOLMES
4-24-62	TRAVIS R & JESSICA N FRANKHOUSER
4-24-30	DAVID E EDDY
4-24-1.3	GARY L & KRISTEN K GROSS
4-24-1	EVELYN F FURBEE
4-24-2.1	ROBERT E & SHARON J WILMOTH
4-24-1.1	RAYMOND J EBNER III
4-24-35.2	ROBERT E HARRIS
4-24-35.1	MARIAN M & PAUL E LAWSON
4-24-35	SUNDAY BERRY, KAREN BELL, TAMMY COUGER, FRANK HARRIS, JODY HARRIS & JESSIE HARRIS
16-24-24	WILLIAM R & JONNETT D BRAGG
16-24-23	GENE J & LORENA M BRAGG
16-24-22	VINCENT & LEE ATTARDI
16-24-21	GENE J BRAGG (1/2 INT)
16-24-20	WALTER S & LLOYD W MUNDELL
16-24-13	STEVE J KISH SR ETAL
16-24-2	CHRISTOPHER M & STEFANIE P HINES
16-25-30	CALVIN F PLYMALE
16-25-29.2	JAMES W BURTON III
16-25-29.1	JAMES W BURTON III
16-25-29	WRIGHT P BOWEN
16-25-27	RICHARD STEPHEN MICHAEL
16-25-26	JAMES W BURTON III
16-25-25.1	TRAVIS L & KATIE F DAVIS
16-25-25	HEATHER ALKIRE
16-26-22	JERRY G & SHARON D SISLER
16-25-2	WILLIAM R & JONNETTE D BRAGG
16-26-26	PARKER A & ALICE J BELL
16-26-21	JERRY G & SHARON D SISLER
16-26-18	GARY W DAYTON
16-26-19	GARY W DAYTON
7-17-14	ALICE J BELL

LEASE INDEX			
A	WV-049-106675-001	U	WV-061-004363-002
B	WV-049-106358-001	V	WV-061-006482-001
C	WV-049-106358-001	W	WV-061-006618-001
D	WV-049-106380-001	X	WV-061-002157-003
E	WV-049-106638-007	Y	WV-061-006147-001
F	WV-049-106675-001	Z	WV-061-004967-000
G	WV-049-106552-006	AA	WV-061-006716-001
H	WV-049-106596-002	BB	WV-061-005104-000
I	WV-049-106637-001	CC	WV-061-006152-001
J	WV-049-106457-001	DD	WV-061-003015-015
K	WV-049-104417-002	EE	WV-061-004563-000
L	WV-049-105165-001	FF	WV-061-003869-005
M	WV-049-106604-002	GG	WV-061-004224-001
N	WV-049-104202-019	HH	WV-061-005556-001
O	WV-061-000211-001-LOI	II	WV-061-005569-001
P	WV-049-1061392-004	JJ	WV-061-005557-001
Q	WV-049-104146-004	KK	WV-061-005161-098
R	WV-049-006485-001	LL	WV-061-005480-007
S	WV-049-004609-049	MM	WV-061-800040-001
T	WV-061-001930-003		

06/06/2025

FILE #: NEE20	DATE: APRIL 3, 2025
DRAWING #: 4054	OPERATOR'S WELL #: GREEN LAKES 1H
SCALE: N/A	API WELL #: 47 61 STATE COUNTY PERMIT

WW-6A1  
(5/13)

Operator's Well No. Green Lakes 1H

**INFORMATION SUPPLIED UNDER WEST VIRGINIA CODE  
Chapter 22, Article 6A, Section 5(a)(5)  
IN LIEU OF FILING LEASE(S) AND OTHER CONTINUING CONTRACT(S)**

Under the oath required to make the verification on page 1 of this Notice and Application, I depose and say that I am the person who signed the Notice and Application for the Applicant, and that –

- (1) the tract of land is the same tract described in this Application, partly or wholly depicted in the accompanying plat, and described in the Construction and Reclamation Plan;
- (2) the parties and recordation data (if recorded) for lease(s) or other continuing contract(s) by which the Applicant claims the right to extract, produce or market the oil or gas are as follows:

Lease Name or Number	Grantor, Lessor, etc.	Grantee, Lessee, etc.	Royalty	Book/Page
See Attached				

**Acknowledgement of Possible Permitting/Approval  
In Addition to the Office of Oil and Gas**

The permit applicant for the proposed well work addressed in this application hereby acknowledges the possibility of the need for permits and/or approvals from local, state, or federal entities in addition to the DEP, Office of Oil and Gas, including but not limited to the following:

- WV Division of Water and Waste Management
- WV Division of Natural Resources WV Division of Highways
- U.S. Army Corps of Engineers
- U.S. Fish and Wildlife Service
- County Floodplain Coordinator

The applicant further acknowledges that any Office of Oil and Gas permit in no way overrides, replaces, or nullifies the need for other permits/approvals that may be necessary and further affirms that all needed permits/approvals should be acquired from the appropriate authority before the affected activity is initiated.

Well Operator: Marion Natural Energy, LLC

By: Hollie Medley *Hollie Medley*

Its: Regulator Manager



Tract	Lease Number	Grantor, Lessor, etc.	Grantee, Lessee, etc.	Royalty	Book	Page	Notes *		
A	WV-049-106675-001	Luther E. Howell and Nettie E. Howell	The Owens Bottle Company	12.5% or Greater	162	336			
		The Owens Bottle Company	Owens Illinois Glass Company	Via Company Merger					
		Owens Illinois Glass Company	Owens Illinois Inc.	Via Company Merger					
		Owens Illinois Inc.	Owens Illinois Glass Container Inc.	Assignment Book	24	25			
		Owens Illinois Glass Container Inc.	Noumenon Corporation	Deed Book	977	540			
		Noumenon Corporation	Marion Natural Energy, LLC	Assignment Book	1362	868			
B	WV-049-106358-001	Gary William Dayton	NNE Land LLC	12.5% or Greater	1322	64			
		NNE Land LLC	Marion Natural Energy, LLC	Assignment Book	65	672			
B	WV-049-106358-002	Dena Adrienne Dayton	NNE Land LLC	12.5% or Greater	1322	347			
		NNE Land LLC	Marion Natural Energy, LLC	Assignment Book	65	672			
C	WV-049-106358-001	Gary William Dayton	NNE Land LLC	12.5% or Greater	1322	64			
		NNE Land LLC	Marion Natural Energy, LLC	Assignment Book	65	672			
C	WV-049-106358-002	Dena Adrienne Dayton	NNE Land LLC	12.5% or Greater	1322	347			
		NNE Land LLC	Marion Natural Energy, LLC	Assignment Book	65	672			
D	WV-049-106380-001	Michael Marino	Marion Natural Energy, LLC	12.5% or Greater	1322	339			
D	WV-049-106380-002	William M. Bowers	Marion Natural Energy, LLC	12.5% or Greater	1323	362			
D	WV-049-106380-003	Anna Mae Terlosky McCarthy	Marion Natural Energy, LLC	12.5% or Greater	1324	15			
E	WV-049-106638-007	H3 LLC	Marion Natural Energy, LLC	12.5% or Greater	1363	501			
F	WV-049-106675-001	Luther E. Howell and Nettie E. Howell	The Owens Bottle Company	12.5% or Greater	162	336			
		The Owens Bottle Company	Owens Illinois Glass Company	Via Company Merger					
		Owens Illinois Glass Company	Owens Illinois Inc.	Via Company Merger					
		Owens Illinois Inc.	Owens Illinois Glass Container Inc.	Assignment Book	24	25			
		Owens Illinois Glass Container Inc.	Noumenon Corporation	Deed Book	977	540			
		Noumenon Corporation	Marion Natural Energy, LLC	Assignment Book	1362	868			
G	WV-049-106552-006	Jennifer Ann Ochwat	Marion Natural Energy, LLC	12.5% or Greater	1340	937			
G	WV-049-106552-011	Leah Crystal Davidson	Marion Natural Energy, LLC	12.5% or Greater	1340	945			
G	WV-049-106552-008	James Randall Elsey	Marion Natural Energy, LLC	12.5% or Greater	1340	941			
G	WV-049-106552-007	Pamela Rae Elsey	Marion Natural Energy, LLC	12.5% or Greater	1340	939			
G	WV-049-106552-010	Linda Lee Levine	Marion Natural Energy, LLC	12.5% or Greater	1340	943			
G	WV-049-106552-009	Deborah Elsey Jacobs	Marion Natural Energy, LLC	12.5% or Greater	1340	935			
G	WV-049-106552-005	Michael Scott Swann	Marion Natural Energy, LLC	12.5% or Greater	1338	822			
G	WV-049-106552-003	Joeline Elaine Swann	Marion Natural Energy, LLC	12.5% or Greater	1338	818			
G	WV-049-106552-004	Douglas Craig Swann	Marion Natural Energy, LLC	12.5% or Greater	1338	820			
G	WV-049-106552-001	Frieda Marie Michael	Marion Natural Energy, LLC	12.5% or Greater	1338	814			
H	WV-049-106596-002	Eva M. Hayes	Marion Natural Energy, LLC	12.5% or Greater	1348	511			
H	WV-049-106596-001	John Paul Jones	Marion Natural Energy, LLC	12.5% or Greater	1348	509			
H	WV-049-106596-007	Derek Ray Swiger	Marion Natural Energy, LLC	12.5% or Greater	1351	56			
H	WV-049-106596-004	Georgia E. Jones	Marion Natural Energy, LLC	12.5% or Greater	1365	455			
I	WV-049-106637-001	Robert F. Horner	Marion Natural Energy, LLC	12.5% or Greater	1352	1060			
I	WV-049-106637-002	Jacob G. Ford	Marion Natural Energy, LLC	12.5% or Greater	1352	1062			
I	WV-049-106637-004	Bradley W. Thomas	Marion Natural Energy, LLC	12.5% or Greater	1356	1043			
I	WV-049-106637-003	Ferrari VI OG, LLC	Marion Natural Energy, LLC	12.5% or Greater	1356	1040			

J	WV-049-106457-001	James W. Burton III	Marion Natural Energy, LLC	12.5% or Greater	1328	559			
K	WV-049-104417-002	Richard Stephen Michael	Marion Natural Energy, LLC	12.5% or Greater	1328	539			
L	Wv-049-105165-001	William R. Bragg and Jonnett D. Bragg	Northeast Natural Energy, LLC	12.5% or Greater	1232	210			
		Northeast Natural Energy, LLC	Marion Natural Energy, LLC	Deed Book	1825	774			
M	WV-049-106604-002	Collingwood Appalachian Minerals I, LLC	Marion Natural Energy, LLC	12.5% or Greater	1351	123			
N	WV-049-104202-019	Brian S. Cole	Marion Natural Energy, LLC	12.5% or Greater	1363	844			
N	WV-049-104202-011	Terry Feltz Kave	Marion Natural Energy, LLC	12.5% or Greater	1351	545			
N	WV-049-104202-014	James R. Mcdonald Jr.	Marion Natural Energy, LLC	12.5% or Greater	1351	551			
N	WV-049-104202-013	Cristy D. Musgrove	Marion Natural Energy, LLC	12.5% or Greater	1351	549			
N	WV-049-104202-012	Cindy Taylor Nauert	Marion Natural Energy, LLC	12.5% or Greater	1351	547			
N	WV-049-106718-001	Onondaga Holding Company LLC	Marion Natural Energy, LLC	12.5% or Greater	1367	338			
N	WV-049-104202-002	Cathy Ann Parlett	Marion Natural Energy, LLC	12.5% or Greater	1344	158			
N	WV-049-104202-008	Charles Alan Parlett	Marion Natural Energy, LLC	12.5% or Greater	1348	606			
N	WV-049-104202-003	Steven Paul Parlett	Marion Natural Energy, LLC	12.5% or Greater	1348	604			
N	WV-049-104202-017	Shari J. Sander	Marion Natural Energy, LLC	12.5% or Greater	1355	356			
N	WV-049-104202-015	Michael W. Rice	Marion Natural Energy, LLC	12.5% or Greater	1351	583			
N	WV-049-104202-016	Jeffrey S. Rice	Marion Natural Energy, LLC	12.5% or Greater	1351	585			
N	WV-049-104202-018	Kelli Schott	Marion Natural Energy, LLC	12.5% or Greater	1363	842			
N	WV-049-104202-010	Cheryl Taylor	Marion Natural Energy, LLC	12.5% or Greater	1351	543			
N	WV-049-104202-005	Betty Wiley	Marion Natural Energy, LLC	12.5% or Greater	1344	160			
N	WV-049-104202-007	Robert C. Lemley	Marion Natural Energy, LLC	12.5% or Greater	1344	166			
N	WV-049-104202-006	Cam R. Lemley	Marion Natural Energy, LLC	12.5% or Greater	1344	164			
N	WV-049-104202-004	Rosemary Gyorko	Marion Natural Energy, LLC	12.5% or Greater	1344	162			
O	WV-061-000211-001-LOI	XTO Energy Inc.	Northeast Natural Energy, LLC	Subject to internal Letter Agreement to					
		Northeast Natural Energy, LLC	Marion Natural Energy, LLC	Deed Book	1825	774			
P	WV-049-1061392-004	Noble Royalty Access Fund VI LP	Marion Natural Energy, LLC	12.5% or Greater	1374	342			
Q	WV-049-104146-004	Gene J. Bragg	Marion Natural Energy, LLC	12.5% or Greater	1327	662			
R	WV-049-006485-001	David Bacorn	Northeast Natural Energy, LLC	12.5% or Greater	1334	911			
		Northeast Natural Energy, LLC	Marion Natural Energy, LLC	Deed Book	1825	774			
S	WV-049-004609-049	Emily I. Douglas	Northeast Natural Energy, LLC	12.5% or Greater	1355	212			
		Northeast Natural Energy, LLC	Marion Natural Energy, LLC	Deed Book	1825	774			
S	WV-049-004609-051	Michael R. Hess	Northeast Natural Energy, LLC	12.5% or Greater	1355	216			
		Northeast Natural Energy, LLC	Marion Natural Energy, LLC	Deed Book	1825	774			
S	WV-049-004609-052	Rebecca I. Lawrence	Northeast Natural Energy, LLC	12.5% or Greater	1355	218			
		Northeast Natural Energy, LLC	Marion Natural Energy, LLC	Deed Book	1825	774			
S	WV-049-004609-050	Jeffrey M. Hess	Northeast Natural Energy, LLC	12.5% or Greater	1355	214			
		Northeast Natural Energy, LLC	Marion Natural Energy, LLC	Deed Book	1825	774			
S	WV-049-004609-004	Karen Rose Bartolina	Northeast Natural Energy, LLC	12.5% or Greater	1220	170			
		Northeast Natural Energy, LLC	Marion Natural Energy, LLC	Deed Book	1825	774			
S	WV-049-004609-034	Nancy L. Born	Northeast Natural Energy, LLC	12.5% or Greater	1320	397			
		Northeast Natural Energy, LLC	Marion Natural Energy, LLC	Deed Book	1825	774			
S	WV-049-004609-040	Elinor Kennedy	Northeast Natural Energy, LLC	12.5% or Greater	1322	100			
		Northeast Natural Energy, LLC	Marion Natural Energy, LLC	Deed Book	1825	774			
S	WV-049-004609-039	Louis Eddy	Northeast Natural Energy, LLC	12.5% or Greater	1322	94			
		Northeast Natural Energy, LLC	Marion Natural Energy, LLC	Deed Book	1825	774			
S	WV-049-004609-036	Rita D. Williams	Northeast Natural Energy, LLC	12.5% or Greater	1320	401			

		Northeast Natural Energy, LLC	Marion Natural Energy, LLC	Deed Book	1825	774			
S	WV-049-004609-035	Sonya Davis	Northeast Natural Energy, LLC	12.5% or Greater	1320	399			
		Northeast Natural Energy, LLC	Marion Natural Energy, LLC	Deed Book	1825	774			
S	WV-049-004609-038	Tina Fluaharty	Northeast Natural Energy, LLC	12.5% or Greater	1320	455			
		Northeast Natural Energy, LLC	Marion Natural Energy, LLC	Deed Book	1825	774			
S	WV-049-004609-037	Troy Tennant	Northeast Natural Energy, LLC	12.5% or Greater	1320	453			
		Northeast Natural Energy, LLC	Marion Natural Energy, LLC	Deed Book	1825	774			
S	WV-049-004609-045	Lydia Robinson Tennant	Northeast Natural Energy, LLC	12.5% or Greater	1322	104			
		Northeast Natural Energy, LLC	Marion Natural Energy, LLC	Deed Book	1825	774			
S	WV-049-004609-044	Ginger Foley	Northeast Natural Energy, LLC	12.5% or Greater	1322	102			
		Northeast Natural Energy, LLC	Marion Natural Energy, LLC	Deed Book	1825	774			
S	WV-049-004609-002	Eugene Morris	Northeast Natural Energy, LLC	12.5% or Greater	1213	394			
		Northeast Natural Energy, LLC	Marion Natural Energy, LLC	Deed Book	1825	774			
S	WV-049-004609-001	Thomas Morris	Northeast Natural Energy, LLC	12.5% or Greater	1213	392			
		Northeast Natural Energy, LLC	Marion Natural Energy, LLC	Deed Book	1825	774			
S	WV-049-004609-046	Sheila Rodgers	Northeast Natural Energy, LLC	12.5% or Greater	1324	670			
		Northeast Natural Energy, LLC	Marion Natural Energy, LLC	Deed Book	1825	774			
S	WV-049-004609-058	Kevin Eddy	Northeast Natural Energy, LLC	12.5% or Greater	1366	465			
		Northeast Natural Energy, LLC	Marion Natural Energy, LLC	Deed Book	1825	774			
S	WV-049-004609-003	Sharon Lynne Tennant	Northeast Natural Energy, LLC	12.5% or Greater	1220	168			
		Northeast Natural Energy, LLC	Marion Natural Energy, LLC	Deed Book	1825	774			
S	WV-049-004609-043	Mary Rose Walker	Northeast Natural Energy, LLC	12.5% or Greater	1322	96			
		Northeast Natural Energy, LLC	Marion Natural Energy, LLC	Deed Book	1825	774			
S	WV-049-004609-041	Carl Alan Walker	Northeast Natural Energy, LLC	12.5% or Greater	1322	98			
		Northeast Natural Energy, LLC	Marion Natural Energy, LLC	Deed Book	1825	774			
T	WV-061-001930-003	Marian M. Lawson	Northeast Natural Energy, LLC	12.5% or Greater	1785	142			
		Northeast Natural Energy, LLC	Marion Natural Energy, LLC	Deed Book	1825	774			
U	WV-061-004363-002	Northeast Natural Energy LLC	Marion Natural Energy, LLC	12.5% or Greater	1588	712			
V	WV-061-006482-001	Denzil J. Cogar	Northeast Natural Energy, LLC	12.5% or Greater	1825	334			
		Northeast Natural Energy, LLC	Marion Natural Energy, LLC	Deed Book	1825	774			
V	WV-061-006482-002	Sunday Berry	Northeast Natural Energy, LLC	12.5% or Greater	1857	759			
		Northeast Natural Energy, LLC	Marion Natural Energy, LLC	Deed Book	1825	774			
V	WV-061-006708-001	Karen Bell	Northeast Natural Energy, LLC	12.5% or Greater	1849	625			
		Northeast Natural Energy, LLC	Marion Natural Energy, LLC	Deed Book	1825	774			
V	WV-061-004452-002	Frank Harris	Northeast Natural Energy, LLC	12.5% or Greater	1591	686			
		Northeast Natural Energy, LLC	Marion Natural Energy, LLC	Deed Book	1825	774			
W	WV-061-006618-001	David E. Eddy	Northeast Natural Energy, LLC	12.5% or Greater	1841	219			
		Northeast Natural Energy, LLC	Marion Natural Energy, LLC	Deed Book	1825	774			
X	WV-061-002157-003	Robert E. Wilmoth and Sharon J. Wilmoth	Northeast Natural Energy, LLC	12.5% or Greater	1637	589			
		Northeast Natural Energy, LLC	Marion Natural Energy, LLC	Deed Book	1825	774			
Y	WV-061-006147-001	Raymond J. Ebner, III	Northeast Natural Energy, LLC	12.5% or Greater	1797	160			
		Northeast Natural Energy, LLC	Marion Natural Energy, LLC	Deed Book	1825	774			
Z	WV-061-004967-000	Gary L. Gross and Kristen K. Gross	Northeast Natural Energy, LLC	12.5% or Greater	1614	623			
		Northeast Natural Energy, LLC	Marion Natural Energy, LLC	Deed Book	1825	774			
AA	WV-061-006716-001	Evelyn F. Furbee	Northeast Natural Energy, LLC	12.5% or Greater	1856	800			
		Northeast Natural Energy, LLC	Marion Natural Energy, LLC	Deed Book	1825	774			



BB	WV-061-005104-000	Travis R. Frankhouser and Jessica N. Frankhouser	Northeast Natural Energy, LLC	12.5% or Greater	1619	649			
		Northeast Natural Energy, LLC	Marion Natural Energy, LLC	Deed Book	1825	774			
CC	WV-061-006152-001	Brad Eddy	Northeast Natural Energy, LLC	12.5% or Greater	1795	75			
		Northeast Natural Energy, LLC	Marion Natural Energy, LLC	Deed Book	1825	774			
DD	WV-061-003015-015	Wilda Gail Angelone	Northeast Natural Energy, LLC	12.5% or Greater	1551	215			
		Northeast Natural Energy, LLC	Marion Natural Energy, LLC	Deed Book	1825	774			
DD	WV-061-003015-013	Karen Rose Tennant Bartolina	Northeast Natural Energy, LLC	12.5% or Greater	1552	442			
		Northeast Natural Energy, LLC	Marion Natural Energy, LLC	Deed Book	1825	774			
DD	WV-061-003015-029	Nancy L. Rogers Born	Northeast Natural Energy, LLC	12.5% or Greater	1567	844			
		Northeast Natural Energy, LLC	Marion Natural Energy, LLC	Deed Book	1825	774			
DD	WV-061-003015-019	Susan Jane Rogers Brown	Northeast Natural Energy, LLC	12.5% or Greater	1552	349			
		Northeast Natural Energy, LLC	Marion Natural Energy, LLC	Deed Book	1825	774			
DD	WV-061-003015-011	Bonnie Colosino	Northeast Natural Energy, LLC	12.5% or Greater	1722	781			
		Northeast Natural Energy, LLC	Marion Natural Energy, LLC	Deed Book	1825	774			
DD	WV-061-003015-021	Donna J. Rogers Hovatter	Northeast Natural Energy, LLC	12.5% or Greater	1559	162			
		Northeast Natural Energy, LLC	Marion Natural Energy, LLC	Deed Book	1825	774			
DD	WV-061-003015-026	Kathleen A. Rogers Keener	Northeast Natural Energy, LLC	12.5% or Greater	1552	438			
		Northeast Natural Energy, LLC	Marion Natural Energy, LLC	Deed Book	1825	774			
DD	WV-061-003015-007	Aleda Meredith	Northeast Natural Energy, LLC	12.5% or Greater	1558	825			
		Northeast Natural Energy, LLC	Marion Natural Energy, LLC	Deed Book	1825	774			
DD	WV-061-003015-011	Winnie V. Michael	Northeast Natural Energy, LLC	12.5% or Greater	1551	201			
		Northeast Natural Energy, LLC	Marion Natural Energy, LLC	Deed Book	1825	774			
DD	WV-061-003015-028	Lisa Gay Rogers Reed	Northeast Natural Energy, LLC	12.5% or Greater	1565	293			
		Northeast Natural Energy, LLC	Marion Natural Energy, LLC	Deed Book	1825	774			
DD	WV-061-003015-024	Sheila Rodgers	Northeast Natural Energy, LLC	12.5% or Greater	1722	782			
		Northeast Natural Energy, LLC	Marion Natural Energy, LLC	Deed Book	1825	774			
DD	WV-061-003015-022	David Lee Rogers	Northeast Natural Energy, LLC	12.5% or Greater	1566	100			
		Northeast Natural Energy, LLC	Marion Natural Energy, LLC	Deed Book	1825	774			
DD	WV-061-003015-020	Debra L. Rogers	Northeast Natural Energy, LLC	12.5% or Greater	1559	160			
		Northeast Natural Energy, LLC	Marion Natural Energy, LLC	Deed Book	1825	774			
DD	WV-061-003015-023	Randy Leon Rogers	Northeast Natural Energy, LLC	12.5% or Greater	1551	213			
		Northeast Natural Energy, LLC	Marion Natural Energy, LLC	Deed Book	1825	774			
DD	WV-061-003015-017	Rodney A. Rogers	Northeast Natural Energy, LLC	12.5% or Greater	1551	221			
		Northeast Natural Energy, LLC	Marion Natural Energy, LLC	Deed Book	1825	774			
DD	WV-061-003015-025	William Rogers	Northeast Natural Energy, LLC	12.5% or Greater	1559	166			
		Northeast Natural Energy, LLC	Marion Natural Energy, LLC	Deed Book	1825	774			
DD	WV-061-003015-005	Lewis D. Runion	Northeast Natural Energy, LLC	12.5% or Greater	1564	341			
		Northeast Natural Energy, LLC	Marion Natural Energy, LLC	Deed Book	1825	774			
DD	WV-061-003015-027	Jane Abshire Tennant	Northeast Natural Energy, LLC	12.5% or Greater	1551	207			
		Northeast Natural Energy, LLC	Marion Natural Energy, LLC	Deed Book	1825	774			
DD	WV-061-003015-014	Sharon Lynne Tennant	Northeast Natural Energy, LLC	12.5% or Greater	1551	205			
		Northeast Natural Energy, LLC	Marion Natural Energy, LLC	Deed Book	1825	774			
DD	WV-061-003015-010	Carl Allen Walker	Northeast Natural Energy, LLC	12.5% or Greater	1564	186			
		Northeast Natural Energy, LLC	Marion Natural Energy, LLC	Deed Book	1825	774			
DD	WV-061-003015-018	Mary Rose Walker	Northeast Natural Energy, LLC	12.5% or Greater	1559	164			
		Northeast Natural Energy, LLC	Marion Natural Energy, LLC	Deed Book	1825	774			
DD	WV-061-003015-006	John Walker	Northeast Natural Energy, LLC	12.5% or Greater	1564	339			

		Northeast Natural Energy, LLC	Marion Natural Energy, LLC	Deed Book	1825	774			
DD	WV-061-003015-016	Mary Walker	Northeast Natural Energy, LLC	12.5% or Greater	1564	262			
		Northeast Natural Energy, LLC	Marion Natural Energy, LLC	Deed Book	1825	774			
DD	WV-061-003015-008	William Dale Walker, Jr.	Northeast Natural Energy, LLC	12.5% or Greater	1722	780			
		Northeast Natural Energy, LLC	Marion Natural Energy, LLC	Deed Book	1825	774			
EE	WV-061-004563-000	Arthur L. Main and Sandra R. Main, JTROS	Northeast Natural Energy, LLC	12.5% or Greater	1591	725			
		Northeast Natural Energy, LLC	Marion Natural Energy, LLC	Deed Book	1825	774			
FF	WV-061-003869-005	Calvin Lynn Wilmoth	Northeast Natural Energy, LLC	12.5% or Greater	1650	797			
FF	WV-061-003869-001	Mary Ann Wilmoth Eddy	Northeast Natural Energy, LLC	12.5% or Greater	1650	812	All Agreements to Northeast Natural Energy, LLC on this Parcel are subject to the Consent to Development Agreement in Deed Book 1825 Page 774		
FF	WV-061-003869-006	Nancy Kay Wilmoth Raspa	Northeast Natural Energy, LLC	12.5% or Greater	1650	792			
FF	WV-061-003869-002	Linda Jo Wilmoth Crites	Northeast Natural Energy, LLC	12.5% or Greater	1650	817			
FF	WV-061-003869-003	Tim B. Wilmoth	Northeast Natural Energy, LLC	12.5% or Greater	1650	807			
FF	WV-061-003869-004	David Mark Wilmoth	Northeast Natural Energy, LLC	12.5% or Greater	1650	802			
FF	WV-061-003869-008	Nora June Wilmoth	Northeast Natural Energy, LLC	12.5% or Greater	1650	784			
FF	WV-061-003869-007	Teresa Lynne Wilmoth	Northeast Natural Energy, LLC	12.5% or Greater	1650	788			
FF	WV-061-003869-009	Kevin Cormack	Northeast Natural Energy, LLC	12.5% or Greater	1650	780			
GG	WV-061-004224-001	Northeast Natural Energy, LLC	Marion Natural Energy, LLC	12.5% or Greater	1825	774			
HH	WV-061-005556-001	Samuel A. Holmes and Rachel Rae Holmes, JTROS	Northeast Natural Energy, LLC	12.5% or Greater	1552	164			
		Northeast Natural Energy, LLC	Marion Natural Energy, LLC	Deed Book	1825	774			
II	WV-061-005569-001	Sandra R. Eddy Main	Northeast Natural Energy, LLC	12.5% or Greater	138	176			
II	WV-061-005569-001	Sandra R. Eddy Main and Arthur Lee Main, JTROS	Northeast Natural Energy, LLC	12.5% or Greater	138	176	All Leases to Northeast Natural Energy, LLC on this Parcel are subject to the Consent to Development Agreement in Deed Book 1825 Page 774		
II	WV-061-005161-090	Judith A. Swiger	Northeast Natural Energy, LLC	12.5% or Greater	1636	767			
II	WV-061-005161-117	Diana L. Slider	Northeast Natural Energy, LLC	12.5% or Greater	1641	267			
II	WV-061-005161-134	Susan A. Clark	Northeast Natural Energy, LLC	12.5% or Greater	1643	14			
II	WV-061-005161-109	Steven D. Fox	Northeast Natural Energy, LLC	12.5% or Greater	1638	573			
II	WV-061-005161-139	Ronald A. Fox	Northeast Natural Energy, LLC	12.5% or Greater	1648	320			
II	WV-061-005161-099	Jeffrey C. Fox	Northeast Natural Energy, LLC	12.5% or Greater	1640	472			
II	WV-061-005161-095	Bruce Edward Fox	Northeast Natural Energy, LLC	12.5% or Greater	1637	758			
II	WV-061-005161-105	Debra Lynn Staib	Northeast Natural Energy, LLC	12.5% or Greater	1638	563			
II	WV-061-005161-107	Connie Lou Farmer	Northeast Natural Energy, LLC	12.5% or Greater	1638	569			
II	WV-061-005161-093	James Allen Fox	Northeast Natural Energy, LLC	12.5% or Greater	1637	754			
II	WV-061-005161-135	Pamela Sue Gonzalez	Northeast Natural Energy, LLC	12.5% or Greater	1648	318			
II	WV-061-005161-084	Jack E. Fox	Northeast Natural Energy, LLC	12.5% or Greater	1635	432			
II	WV-061-005161-175	John A. Arner	Northeast Natural Energy, LLC	12.5% or Greater	138	172			
II	WV-061-005161-046	Michael Higgins	Northeast Natural Energy, LLC	12.5% or Greater	1629	250			
II	WV-061-005161-038	Danny Higgins	Northeast Natural Energy, LLC	12.5% or Greater	1628	549			
II	WV-061-005161-070	Larry Higgins	Northeast Natural Energy, LLC	12.5% or Greater	1631	817			
II	WV-061-005161-042	Charles Seeley	Northeast Natural Energy, LLC	12.5% or Greater	1629	242			

II	WV-061-005161-045	Jenny Taggart	Northeast Natural Energy, LLC	12.5% or Greater	1629	248			
II	WV-061-005161-055	Cindy Stankula	Northeast Natural Energy, LLC	12.5% or Greater	1630	49			
II	WV-061-005161-153	Micheal Alexander	Northeast Natural Energy, LLC	12.5% or Greater	1649	284			
II	WV-061-005161-154	Phillip Alexander	Northeast Natural Energy, LLC	12.5% or Greater	1657	341			
II	WV-061-005161-034	Linda Brown	Northeast Natural Energy, LLC	12.5% or Greater	1628	543			
II	WV-061-005161-094	Sarah Hagey	Northeast Natural Energy, LLC	12.5% or Greater	1637	756			
II	WV-061-005161-031	Susan Dapprich	Northeast Natural Energy, LLC	12.5% or Greater	1627	490			
II	WV-061-005161-007	Alexa M. Gilles	Northeast Natural Energy, LLC	12.5% or Greater	1623	511			
II	WV-061-005161-008	Craig C. Conklin	Northeast Natural Energy, LLC	12.5% or Greater	1623	533			
II	WV-061-005161-009	Robert J. Conklin	Northeast Natural Energy, LLC	12.5% or Greater	1623	535			
II	WV-061-005161-012	James C. Conklin	Northeast Natural Energy, LLC	12.5% or Greater	1623	541			
II	WV-061-005161-027	Michael B. Conklin	Northeast Natural Energy, LLC	12.5% or Greater	1627	453			
II	WV-061-005161-013	William Douglas Conklin	Northeast Natural Energy, LLC	12.5% or Greater	1623	543			
II	WV-061-005161-028	William T Conklin	Northeast Natural Energy, LLC	12.5% or Greater	1629	217			
II	WV-061-005161-016	Lisa E Gonzalez	Northeast Natural Energy, LLC	12.5% or Greater	1627	9			
II	WV-061-005161-011	Christy J. Fleming	Northeast Natural Energy, LLC	12.5% or Greater	1623	539			
II	WV-061-005161-021	Patricia Louise Hrutkay	Northeast Natural Energy, LLC	12.5% or Greater	1627	26			
II	WV-061-005161-030	Jim Baltrinic	Northeast Natural Energy, LLC	12.5% or Greater	1627	488			
II	WV-061-005161-072	Barbara Miller	Northeast Natural Energy, LLC	12.5% or Greater	1631	821			
II	WV-061-005161-082	Louella Hug Talabac	Northeast Natural Energy, LLC	12.5% or Greater	1635	302			
II	WV-061-005161-108	Michelle Snook	Northeast Natural Energy, LLC	12.5% or Greater	1638	571			
II	WV-061-005161-083	Michael Means	Northeast Natural Energy, LLC	12.5% or Greater	1635	430			
II	WV-061-005161-106	Floyd A. Means	Northeast Natural Energy, LLC	12.5% or Greater	1638	567			
II	WV-061-005161-130	Jeff Kennedy	Northeast Natural Energy, LLC	12.5% or Greater	1648	316			
II	WV-061-005161-158	Julius Kennedy	Northeast Natural Energy, LLC	12.5% or Greater	1655	524			
II	WV-061-005161-174	Timothy Kennedy	Northeast Natural Energy, LLC	12.5% or Greater	138	168			
II	WV-061-005161-155	Pamela Kennedy Maley	Northeast Natural Energy, LLC	12.5% or Greater	1652	221			
II	WV-061-005161-052	Timothy Moore	Northeast Natural Energy, LLC	12.5% or Greater	1638	557			
II	WV-061-005161-069	Dale Hurless	Northeast Natural Energy, LLC	12.5% or Greater	1631	815			
II	WV-061-005161-073	Donald Hurless	Northeast Natural Energy, LLC	12.5% or Greater	1631	823			
II	WV-061-005161-113	Carol Popa	Northeast Natural Energy, LLC	12.5% or Greater	1640	331			
II	WV-061-005161-092	George S. Alecusan	Northeast Natural Energy, LLC	12.5% or Greater	1637	752			
II	WV-061-005161-098	Gary Alecusan	Northeast Natural Energy, LLC	12.5% or Greater	1637	762			
II	WV-061-005161-068	Rodney C. Hurless	Northeast Natural Energy, LLC	12.5% or Greater	1631	749			
II	WV-061-005161-123	Theresa A. Krinsky	Northeast Natural Energy, LLC	12.5% or Greater	1643	153			
II	WV-061-005161-124	David W. Moser	Northeast Natural Energy, LLC	12.5% or Greater	1643	155			
II	WV-061-005161-074	Ruth A. Felger	Northeast Natural Energy, LLC	12.5% or Greater	1633	503			
II	WV-061-005161-151	Dana M. Hartline	Northeast Natural Energy, LLC	12.5% or Greater	1652	219			
II	WV-061-005161-056	Bruce Allmon	Northeast Natural Energy, LLC	12.5% or Greater	1630	51			
II	WV-061-005161-060	Lisa Baker	Northeast Natural Energy, LLC	12.5% or Greater	1630	59			
II	WV-061-005161-057	Debbie Baxter	Northeast Natural Energy, LLC	12.5% or Greater	1630	53			
II	WV-061-005161-118	Phyllis Petersen	Northeast Natural Energy, LLC	12.5% or Greater	1641	269			
II	WV-061-005161-115	Timothy Earl Neeper	Northeast Natural Energy, LLC	12.5% or Greater	1641	263			
II	WV-061-005161-071	Cathy Marker	Northeast Natural Energy, LLC	12.5% or Greater	1631	819			
II	WV-061-005161-156	Dennis Wasko	Northeast Natural Energy, LLC	12.5% or Greater	1653	582			
II	WV-061-005161-091	Ruth Ann Welling	Northeast Natural Energy, LLC	12.5% or Greater	1637	750			
II	WV-061-005161-036	Dorothy Prohl	Northeast Natural Energy, LLC	12.5% or Greater	1628	557			
II	WV-061-005161-144	Paul L. Yost and Melissa Yost	Northeast Natural Energy, LLC	12.5% or Greater	1650	233			



II	WV-061-005161-137	Paula D. Zippay	Northeast Natural Energy, LLC	12.5% or Greater	1647	520			
II	WV-061-005161-149	Rodney A. Yost	Northeast Natural Energy, LLC	12.5% or Greater	1650	243			
II	WV-061-005161-140	Corina K. Haberley	Northeast Natural Energy, LLC	12.5% or Greater	1648	322			
II	WV-061-005161-041	Danny Yost	Northeast Natural Energy, LLC	12.5% or Greater	1629	239			
II	WV-061-005161-051	Nancy Smith	Northeast Natural Energy, LLC	12.5% or Greater	1630	163			
II	WV-061-005161-058	Dewey Yost	Northeast Natural Energy, LLC	12.5% or Greater	1630	55			
II	WV-061-005161-001	Kenneth A. Lyons	Northeast Natural Energy, LLC	12.5% or Greater	1621	561			
II	WV-061-005161-061	Melvin E. Lemley	Northeast Natural Energy, LLC	12.5% or Greater	1631	425			
II	WV-061-005161-037	Barbara B. Lemley	Northeast Natural Energy, LLC	12.5% or Greater	1628	547			
II	WV-061-005161-133	Sandra Lesko	Northeast Natural Energy, LLC	12.5% or Greater	1643	167			
II	WV-061-005161-103	Donald G. Rush	Northeast Natural Energy, LLC	12.5% or Greater	1637	768			
II	WV-061-005161-121	Cathy Hedges	Northeast Natural Energy, LLC	12.5% or Greater	1642	176			
II	WV-061-005161-132	Tracy K. Rush	Northeast Natural Energy, LLC	12.5% or Greater	1643	165			
II	WV-061-005161-119	Craig A. Dikun	Northeast Natural Energy, LLC	12.5% or Greater	1641	271			
II	WV-061-005161-102	John Rush	Northeast Natural Energy, LLC	12.5% or Greater	1638	561			
II	WV-061-005161-129	Eleanor Rush	Northeast Natural Energy, LLC	12.5% or Greater	1643	163			
II	WV-061-005161-172	Joan Rush	Northeast Natural Energy, LLC	12.5% or Greater	1671	393			
II	WV-061-005161-116	Terrie Michelle Black	Northeast Natural Energy, LLC	12.5% or Greater	1641	265			
II	WV-061-005161-127	Christy Rush	Northeast Natural Energy, LLC	12.5% or Greater	1643	161			
II	WV-061-005161-131	Tammy Rush	Northeast Natural Energy, LLC	12.5% or Greater	1643	169			
II	WV-061-005161-147	Charles Rush	Northeast Natural Energy, LLC	12.5% or Greater	1650	239			
II	WV-061-005161-146	Timeteo Granzotti	Northeast Natural Energy, LLC	12.5% or Greater	1650	237			
II	WV-061-005161-112	Charles Rush, Jr.	Northeast Natural Energy, LLC	12.5% or Greater	1638	579			
II	WV-061-005161-111	Richard Duane Rush	Northeast Natural Energy, LLC	12.5% or Greater	1638	577			
II	WV-061-005161-110	Robert Rush	Northeast Natural Energy, LLC	12.5% or Greater	1638	575			
II	WV-061-005161-101	Terry M. Rush	Northeast Natural Energy, LLC	12.5% or Greater	1638	559			
II	WV-061-005161-059	Perry H. Lemley, Sr.	Northeast Natural Energy, LLC	12.5% or Greater	1630	57			
II	WV-061-005161-100	Rhonda Lemley Duvall	Northeast Natural Energy, LLC	12.5% or Greater	1637	766			
II	WV-061-005161-087	Rita L. Lemley	Northeast Natural Energy, LLC	12.5% or Greater	1635	438			
II	WV-061-005161-104	Robin E. Lemley	Northeast Natural Energy, LLC	12.5% or Greater	1643	151			
II	WV-061-005161-088	Robert Joseph Lemley	Northeast Natural Energy, LLC	12.5% or Greater	1635	440			
II	WV-061-005161-048	Tammy Wilson	Northeast Natural Energy, LLC	12.5% or Greater	1629	254			
II	WV-061-005161-063	Holly Miller	Northeast Natural Energy, LLC	12.5% or Greater	1631	429			
II	WV-061-005161-126	Joseph L. Usher	Northeast Natural Energy, LLC	12.5% or Greater	1643	159			
II	WV-061-005161-079	Daniel Allan Usher	Northeast Natural Energy, LLC	12.5% or Greater	1636	132			
II	WV-061-005161-078	Craig Shane Usher	Northeast Natural Energy, LLC	12.5% or Greater	1636	130			
II	WV-061-005161-077	Dakota Ryan Usher	Northeast Natural Energy, LLC	12.5% or Greater	1633	509			
II	WV-061-005161-023	Charles Lemley, Jr.	Northeast Natural Energy, LLC	12.5% or Greater	1627	30			
II	WV-061-005161-015	Shelley Smith	Northeast Natural Energy, LLC	12.5% or Greater	1627	7			
II	WV-061-005161-024	Jenny Lemley	Northeast Natural Energy, LLC	12.5% or Greater	1627	32			
II	WV-061-005161-065	Vicky Hoffman Lemley	Northeast Natural Energy, LLC	12.5% or Greater	1631	433			
II	WV-061-005161-138	Randy Lemley	Northeast Natural Energy, LLC	12.5% or Greater	1647	522			
II	WV-061-005161-086	Edna Lemley	Northeast Natural Energy, LLC	12.5% or Greater	1635	436			
II	WV-061-005161-173	Yvette Taylor	Northeast Natural Energy, LLC	12.5% or Greater	138	164			
II	WV-061-005161-066	Lissa Lemley Yonosick	Northeast Natural Energy, LLC	12.5% or Greater	1631	435			
II	WV-061-005161-010	Charles W. Lemley	Northeast Natural Energy, LLC	12.5% or Greater	1623	537			
II	WV-061-005161-005	Ida Marlene Lemly	Northeast Natural Energy, LLC	12.5% or Greater	1623	507			
II	WV-061-005161-003	Loretta Garber	Northeast Natural Energy, LLC	12.5% or Greater	1623	503			

II	WV-061-005161-076	Laraine Hanson	Northeast Natural Energy, LLC	12.5% or Greater	1633	507			
II	WV-061-005161-040	Gary L. Ireland	Northeast Natural Energy, LLC	12.5% or Greater	1629	219			
II	WV-061-005161-062	John W. Ireland	Northeast Natural Energy, LLC	12.5% or Greater	1631	427			
II	WV-061-005161-085	William B. Ireland	Northeast Natural Energy, LLC	12.5% or Greater	1635	434			
II	WV-061-005161-044	Richard McClelland	Northeast Natural Energy, LLC	12.5% or Greater	1629	246			
II	WV-061-005161-054	Connie Dailey	Northeast Natural Energy, LLC	12.5% or Greater	1630	47			
II	WV-061-005161-043	Sue Ohler	Northeast Natural Energy, LLC	12.5% or Greater	1629	244			
II	WV-061-005161-049	Glenn L. Knight Jr.	Northeast Natural Energy, LLC	12.5% or Greater	1629	256			
II	WV-061-005161-025	Marcia Simons	Northeast Natural Energy, LLC	12.5% or Greater	1627	34			
II	WV-061-005161-081	Linda Favaron	Northeast Natural Energy, LLC	12.5% or Greater	1635	300			
II	WV-061-005161-067	Myra Harter	Northeast Natural Energy, LLC	12.5% or Greater	1631	751			
II	WV-061-005161-035	WOG Minerals LLC	Northeast Natural Energy, LLC	12.5% or Greater	1628	545			
II	WV-061-005161-039	Jeremiah Knight	Northeast Natural Energy, LLC	12.5% or Greater	1628	551			
II	WV-061-005161-050	Nicole Brown	Northeast Natural Energy, LLC	12.5% or Greater	1629	258			
II	WV-061-005161-004	Deanna Davis	Northeast Natural Energy, LLC	12.5% or Greater	1623	505			
II	WV-061-005161-026	C. Bryan Cole	Northeast Natural Energy, LLC	12.5% or Greater	1627	36			
II	WV-061-005161-002	Gary L. Cole	Northeast Natural Energy, LLC	12.5% or Greater	1623	501			
II	WV-061-005161-122	Lacausa Deem	Northeast Natural Energy, LLC	12.5% or Greater	1641	87			
II	WV-061-005161-171	The Titus Family Trust	Northeast Natural Energy, LLC	12.5% or Greater	138	152			
II	WV-061-005161-120	John Rowe	Northeast Natural Energy, LLC	12.5% or Greater	1641	273			
II	WV-061-005161-047	William G. Yost	Northeast Natural Energy, LLC	12.5% or Greater	1629	252			
II	WV-061-005161-032	Richard Lee Yost	Northeast Natural Energy, LLC	12.5% or Greater	1627	492			
II	WV-061-005161-017	Pansy McConnell	Northeast Natural Energy, LLC	12.5% or Greater	1627	11			
II	WV-061-005161-022	Clarence Perry Matthews	Northeast Natural Energy, LLC	12.5% or Greater	1627	28			
II	WV-061-005161-162	Robert Lee Matthews Jr.	Northeast Natural Energy, LLC	12.5% or Greater	1657	268			
II	WV-061-005161-163	Donald Ray Matthews	Northeast Natural Energy, LLC	12.5% or Greater	1657	270			
II	WV-061-005161-166	Timothy Shane Matthews	Northeast Natural Energy, LLC	12.5% or Greater	1660	418			
II	WV-061-005161-020	Charles Matthews	Northeast Natural Energy, LLC	12.5% or Greater	1627	24			
II	WV-061-005161-018	Kenneth Matthews	Northeast Natural Energy, LLC	12.5% or Greater	1630	207			
II	WV-061-005161-019	Mary Yoney	Northeast Natural Energy, LLC	12.5% or Greater	1627	22			
II	WV-061-005161-089	Sandra Toon	Northeast Natural Energy, LLC	12.5% or Greater	1636	765			
II	WV-061-005161-141	Charles Lee Phillips, Jr.	Northeast Natural Energy, LLC	12.5% or Greater	1647	524			
II	WV-061-005161-097	Steve Phillips	Northeast Natural Energy, LLC	12.5% or Greater	1637	760			
II	WV-061-005161-142	Richard Browning	Northeast Natural Energy, LLC	12.5% or Greater	1647	810			
II	WV-061-005161-167	Jeffrey Matthews	Northeast Natural Energy, LLC	12.5% or Greater	1662	820			
II	WV-061-005161-168	Kevin Matthews	Northeast Natural Energy, LLC	12.5% or Greater	1662	705			
II	WV-061-005161-165	Joe Lamont	Northeast Natural Energy, LLC	12.5% or Greater	1660	416			
II	WV-061-005161-160	Donna Harmon	Northeast Natural Energy, LLC	12.5% or Greater	1655	528			
II	WV-061-005161-159	Theresa Lamont Vodka	Northeast Natural Energy, LLC	12.5% or Greater	1655	526			
II	WV-061-005161-114	Wanda Irene Yost	Northeast Natural Energy, LLC	12.5% or Greater	1640	333			
II	WV-061-005161-064	Karen Danieli	Northeast Natural Energy, LLC	12.5% or Greater	1631	431			
II	WV-061-005161-075	Neal Haught	Northeast Natural Energy, LLC	12.5% or Greater	1633	505			
II	WV-061-005161-169	Julia Benyo	Northeast Natural Energy, LLC	12.5% or Greater	1666	259			
II	WV-061-005161-143	Laura Lockrey	Northeast Natural Energy, LLC	12.5% or Greater	1650	247			
II	WV-061-005161-029	Saundra Wildman	Northeast Natural Energy, LLC	12.5% or Greater	1627	455			
II	WV-061-004724-027	Robert Wayne Eddy	Northeast Natural Energy, LLC	12.5% or Greater	1613	761			
II	WV-061-004724-021	Brian K. Henderson	Northeast Natural Energy, LLC	12.5% or Greater	1612	486			



II	WV-061-004724-022	Kelly Dawn Henderson Cunningham	Northeast Natural Energy, LLC	12.5% or Greater	1612	488			
II	WV-061-004724-032	Leonard Earl Eddy	Northeast Natural Energy, LLC	12.5% or Greater	1622	270			
II	WV-061-004724-037	Shirley B. Stolfer Newbrough	Northeast Natural Energy, LLC	12.5% or Greater	1622	574			
II	WV-061-004724-017	John Allen Newbrough, Jr.	Northeast Natural Energy, LLC	12.5% or Greater	1612	478			
II	WV-061-004724-020	Stephanie L. Newbrough Raub	Northeast Natural Energy, LLC	12.5% or Greater	1612	484			
II	WV-061-004724-019	Avis L. Newbrough St. Clair	Northeast Natural Energy, LLC	12.5% or Greater	1612	482			
II	WV-061-004724-061	Cheryl A. Newbrough Chiperman	Northeast Natural Energy, LLC	12.5% or Greater	138	160			
II	WV-061-004724-042	George Lester Newbrough, Sr.	Northeast Natural Energy, LLC	12.5% or Greater	1637	222			
II	WV-061-004724-041	Loretta Marie Newbrough Fearon	Northeast Natural Energy, LLC	12.5% or Greater	1636	283			
II	WV-061-004724-062	Stephen Patrick Newbrough, Jr.	Northeast Natural Energy, LLC	12.5% or Greater	138	253			
II	WV-061-004724-015	Dixie Gail Goff Newbrough	Northeast Natural Energy, LLC	12.5% or Greater	1612	474			
II	WV-061-004724-054	James Lester Newbrough	Northeast Natural Energy, LLC	12.5% or Greater	1643	822			
II	WV-061-004724-016	Julie Ann Newbrough Meyers	Northeast Natural Energy, LLC	12.5% or Greater	1612	476			
II	WV-061-004724-018	Mary Jane Newbrough Henck	Northeast Natural Energy, LLC	12.5% or Greater	1612	480			
II	WV-061-004724-035	Helen Jean Rossenau Newbrough	Northeast Natural Energy, LLC	12.5% or Greater	1619	633			
II	WV-061-004724-023	Cynthia Sue Eddy Phillips	Northeast Natural Energy, LLC	12.5% or Greater	1612	490			
II	WV-061-004724-028	Betty Lou Morris	Northeast Natural Energy, LLC	12.5% or Greater	1613	763			
II	WV-061-004724-025	Mary Josephine Bryant	Northeast Natural Energy, LLC	12.5% or Greater	1613	756			
II	WV-061-004724-029	Brenda Eddy	Northeast Natural Energy, LLC	12.5% or Greater	1615	47			
II	WV-061-004724-031	Robert Wayne Eddy	Northeast Natural Energy, LLC	12.5% or Greater	1616	500			
II	WV-061-004724-026	Lelia Catherine Floyd	Northeast Natural Energy, LLC	12.5% or Greater	1613	759			
II	WV-061-004724-039	Joan E. Gall Tharp	Northeast Natural Energy, LLC	12.5% or Greater	1625	506			
II	WV-061-004724-053	Christian Rink	Northeast Natural Energy, LLC	12.5% or Greater	1643	465			
II	WV-061-004724-052	Robert Owen	Northeast Natural Energy, LLC	12.5% or Greater	1643	463			
II	WV-061-004724-058	Michael J. Moore	Northeast Natural Energy, LLC	12.5% or Greater	1666	117			
II	WV-061-004724-024	Sandra L. Hempfling	Northeast Natural Energy, LLC	12.5% or Greater	1613	342			
II	WV-061-004724-050	Bernie Brzezinski	Northeast Natural Energy, LLC	12.5% or Greater	1640	607			
II	WV-061-004724-013	Merle Lee Hakins	Northeast Natural Energy, LLC	12.5% or Greater	1611	383			
II	WV-061-004724-003	Mavis McCoy Fluharty - Life-estate	Northeast Natural Energy, LLC	12.5% or Greater	1605	751			
II	WV-061-004724-001	Margaret Darlene Wallace	Northeast Natural Energy, LLC	12.5% or Greater	1608	567			
II	WV-061-004724-002	Arlene Summers	Northeast Natural Energy, LLC	12.5% or Greater	1605	749			
II	WV-061-004724-004	Rebecca McCoy	Northeast Natural Energy, LLC	12.5% or Greater	1605	753			
II	WV-061-004724-005	William B. McCoy	Northeast Natural Energy, LLC	12.5% or Greater	1606	1			
II	WV-061-004724-011	Lilly A. McCoy	Northeast Natural Energy, LLC	12.5% or Greater	1611	345			
II	WV-061-004724-043	Arlie L. McCoy	Northeast Natural Energy, LLC	12.5% or Greater	1637	224			
II	WV-061-004724-010	David E. McCoy	Northeast Natural Energy, LLC	12.5% or Greater	1609	399			
II	WV-061-004724-049	Catherine M. Miller	Northeast Natural Energy, LLC	12.5% or Greater	1643	69			
II	WV-061-004724-009	Rosetta G. Prescott	Northeast Natural Energy, LLC	12.5% or Greater	1609	397			
II	WV-061-004724-048	Linda Fields	Northeast Natural Energy, LLC	12.5% or Greater	1638	532			
II	WV-061-004724-046	Vicky Roberts	Northeast Natural Energy, LLC	12.5% or Greater	1638	528			
II	WV-061-004724-044	Cynthia Ann Kelley Berry	Northeast Natural Energy, LLC	12.5% or Greater	1638	565			
II	WV-061-004724-047	Deborah Tichenell	Northeast Natural Energy, LLC	12.5% or Greater	1638	530			
II	WV-061-004724-030	Jeanne Stover	Northeast Natural Energy, LLC	12.5% or Greater	1614	619			
II	WV-061-004724-008	Pamela S. Davis	Northeast Natural Energy, LLC	12.5% or Greater	1607	432			
II	WV-061-004724-007	Cynthia Lea Hartman	Northeast Natural Energy, LLC	12.5% or Greater	1607	430			
II	WV-061-004724-006	Dorothy Sollars	Northeast Natural Energy, LLC	12.5% or Greater	1609	19			
II	WV-061-004724-034	David E. Brock	Northeast Natural Energy, LLC	12.5% or Greater	1619	631			

II	WV-061-004724-036	Gary R. Brock	Northeast Natural Energy, LLC	12.5% or Greater	1622	272			
II	WV-061-004724-045	David Patterson	Northeast Natural Energy, LLC	12.5% or Greater	1638	526			
II	WV-061-004724-063	Barbara K. May	Northeast Natural Energy, LLC	12.5% or Greater	1752	162			
JJ	WV-061-005557-001	Richard L. Eddy and Linda K. Eddy	Northeast Natural Energy, LLC	12.5% or Greater	1581; 141	725; 403			
JJ	WV-061-005557-001	Richard L. Eddy	Northeast Natural Energy, LLC	12.5% or Greater	1581; 141	725; 403	All Leases to Northeast Natural Energy, LLC on this Parcel are subject to the Consent to Development Agreement in Deed Book 1825 Page 774		
JJ	WV-061-005161-090	Judith A. Swiger	Northeast Natural Energy, LLC	12.5% or Greater	1636	767			
JJ	WV-061-005161-117	Diana L. Slider	Northeast Natural Energy, LLC	12.5% or Greater	1641	267			
JJ	WV-061-005161-134	Susan A. Clark	Northeast Natural Energy, LLC	12.5% or Greater	1643	14			
JJ	WV-061-005161-109	Steven D. Fox	Northeast Natural Energy, LLC	12.5% or Greater	1638	573			
JJ	WV-061-005161-139	Ronald A. Fox	Northeast Natural Energy, LLC	12.5% or Greater	1648	320			
JJ	WV-061-005161-099	Jeffrey C. Fox	Northeast Natural Energy, LLC	12.5% or Greater	1640	472			
JJ	WV-061-005161-095	Bruce Edward Fox	Northeast Natural Energy, LLC	12.5% or Greater	1637	758			
JJ	WV-061-005161-105	Debra Lynn Staib	Northeast Natural Energy, LLC	12.5% or Greater	1638	563			
JJ	WV-061-005161-107	Connie Lou Farmer	Northeast Natural Energy, LLC	12.5% or Greater	1638	569			
JJ	WV-061-005161-093	James Allen Fox	Northeast Natural Energy, LLC	12.5% or Greater	1637	754			
JJ	WV-061-005161-135	Pamela Sue Gonzalez	Northeast Natural Energy, LLC	12.5% or Greater	1648	318			
JJ	WV-061-005161-084	Jack E. Fox	Northeast Natural Energy, LLC	12.5% or Greater	1635	432			
JJ	WV-061-005161-175	John A. Arner	Northeast Natural Energy, LLC	12.5% or Greater	138	172			
JJ	WV-061-005161-046	Michael Higgins	Northeast Natural Energy, LLC	12.5% or Greater	1629	250			
JJ	WV-061-005161-038	Danny Higgins	Northeast Natural Energy, LLC	12.5% or Greater	1628	549			
JJ	WV-061-005161-070	Larry Higgins	Northeast Natural Energy, LLC	12.5% or Greater	1631	817			
JJ	WV-061-005161-042	Charles Seeley	Northeast Natural Energy, LLC	12.5% or Greater	1629	242			
JJ	WV-061-005161-045	Jenny Taggart	Northeast Natural Energy, LLC	12.5% or Greater	1629	248			
JJ	WV-061-005161-055	Cindy Stankula	Northeast Natural Energy, LLC	12.5% or Greater	1630	49			
JJ	WV-061-005161-153	Micheal Alexander	Northeast Natural Energy, LLC	12.5% or Greater	1649	284			
JJ	WV-061-005161-154	Phillip Alexander	Northeast Natural Energy, LLC	12.5% or Greater	1657	341			
JJ	WV-061-005161-034	Linda Brown	Northeast Natural Energy, LLC	12.5% or Greater	1628	543			
JJ	WV-061-005161-094	Sarah Hagey	Northeast Natural Energy, LLC	12.5% or Greater	1637	756			
JJ	WV-061-005161-031	Susan Dapprich	Northeast Natural Energy, LLC	12.5% or Greater	1627	490			
JJ	WV-061-005161-007	Alexa M. Gilles	Northeast Natural Energy, LLC	12.5% or Greater	1623	511			
JJ	WV-061-005161-008	Craig C. Conklin	Northeast Natural Energy, LLC	12.5% or Greater	1623	533			
JJ	WV-061-005161-009	Robert J. Conklin	Northeast Natural Energy, LLC	12.5% or Greater	1623	535			
JJ	WV-061-005161-012	James C. Conklin	Northeast Natural Energy, LLC	12.5% or Greater	1623	541			
JJ	WV-061-005161-027	Michael B. Conklin	Northeast Natural Energy, LLC	12.5% or Greater	1627	453			
JJ	WV-061-005161-013	William Douglas Conklin	Northeast Natural Energy, LLC	12.5% or Greater	1623	543			
JJ	WV-061-005161-028	William T Conklin	Northeast Natural Energy, LLC	12.5% or Greater	1629	217			
JJ	WV-061-005161-016	Lisa E Gonzalez	Northeast Natural Energy, LLC	12.5% or Greater	1627	9			
JJ	WV-061-005161-011	Christy J. Fleming	Northeast Natural Energy, LLC	12.5% or Greater	1623	539			
JJ	WV-061-005161-021	Patricia Louise Hrutkay	Northeast Natural Energy, LLC	12.5% or Greater	1627	26			
JJ	WV-061-005161-030	Jim Baltrinic	Northeast Natural Energy, LLC	12.5% or Greater	1627	488			
JJ	WV-061-005161-072	Barbara Miller	Northeast Natural Energy, LLC	12.5% or Greater	1631	821			
JJ	WV-061-005161-082	Louella Hug Talabac	Northeast Natural Energy, LLC	12.5% or Greater	1635	302			
JJ	WV-061-005161-108	Michelle Snook	Northeast Natural Energy, LLC	12.5% or Greater	1638	571			
JJ	WV-061-005161-083	Michael Means	Northeast Natural Energy, LLC	12.5% or Greater	1635	430			



JJ	WV-061-005161-106	Floyd A. Means	Northeast Natural Energy, LLC	12.5% or Greater	1638	567			
JJ	WV-061-005161-130	Jeff Kennedy	Northeast Natural Energy, LLC	12.5% or Greater	1648	316			
JJ	WV-061-005161-158	Julius Kennedy	Northeast Natural Energy, LLC	12.5% or Greater	1655	524			
JJ	WV-061-005161-174	Timothy Kennedy	Northeast Natural Energy, LLC	12.5% or Greater	138	168			
JJ	WV-061-005161-155	Pamela Kennedy Maley	Northeast Natural Energy, LLC	12.5% or Greater	1652	221			
JJ	WV-061-005161-052	Timothy Moore	Northeast Natural Energy, LLC	12.5% or Greater	1638	557			
JJ	WV-061-005161-069	Dale Hurless	Northeast Natural Energy, LLC	12.5% or Greater	1631	815			
JJ	WV-061-005161-073	Donald Hurless	Northeast Natural Energy, LLC	12.5% or Greater	1631	823			
JJ	WV-061-005161-113	Carol Popa	Northeast Natural Energy, LLC	12.5% or Greater	1640	331			
JJ	WV-061-005161-092	George S. Alecusan	Northeast Natural Energy, LLC	12.5% or Greater	1637	752			
JJ	WV-061-005161-098	Gary Alecusan	Northeast Natural Energy, LLC	12.5% or Greater	1637	762			
JJ	WV-061-005161-068	Rodney C. Hurless	Northeast Natural Energy, LLC	12.5% or Greater	1631	749			
JJ	WV-061-005161-123	Theresa A. Krinsky	Northeast Natural Energy, LLC	12.5% or Greater	1643	153			
JJ	WV-061-005161-124	David W. Moser	Northeast Natural Energy, LLC	12.5% or Greater	1643	155			
JJ	WV-061-005161-074	Ruth A. Felger	Northeast Natural Energy, LLC	12.5% or Greater	1633	503			
JJ	WV-061-005161-151	Dana M. Hartline	Northeast Natural Energy, LLC	12.5% or Greater	1652	219			
JJ	WV-061-005161-056	Bruce Allmon	Northeast Natural Energy, LLC	12.5% or Greater	1630	51			
JJ	WV-061-005161-060	Lisa Baker	Northeast Natural Energy, LLC	12.5% or Greater	1630	59			
JJ	WV-061-005161-057	Debbie Baxter	Northeast Natural Energy, LLC	12.5% or Greater	1630	53			
JJ	WV-061-005161-118	Phyllis Petersen	Northeast Natural Energy, LLC	12.5% or Greater	1641	269			
JJ	WV-061-005161-115	Timothy Earl Neeper	Northeast Natural Energy, LLC	12.5% or Greater	1641	263			
JJ	WV-061-005161-071	Cathy Marker	Northeast Natural Energy, LLC	12.5% or Greater	1631	819			
JJ	WV-061-005161-156	Dennis Wasko	Northeast Natural Energy, LLC	12.5% or Greater	1653	582			
JJ	WV-061-005161-091	Ruth Ann Welling	Northeast Natural Energy, LLC	12.5% or Greater	1637	750			
JJ	WV-061-005161-036	Dorothy Prohl	Northeast Natural Energy, LLC	12.5% or Greater	1628	557			
JJ	WV-061-005161-144	Paul L. Yost and Melissa Yost	Northeast Natural Energy, LLC	12.5% or Greater	1650	233			
JJ	WV-061-005161-137	Paula D. Zippay	Northeast Natural Energy, LLC	12.5% or Greater	1647	520			
JJ	WV-061-005161-149	Rodney A. Yost	Northeast Natural Energy, LLC	12.5% or Greater	1650	243			
JJ	WV-061-005161-140	Corina K. Haberley	Northeast Natural Energy, LLC	12.5% or Greater	1648	322			
JJ	WV-061-005161-041	Danny Yost	Northeast Natural Energy, LLC	12.5% or Greater	1629	239			
JJ	WV-061-005161-051	Nancy Smith	Northeast Natural Energy, LLC	12.5% or Greater	1630	163			
JJ	WV-061-005161-058	Dewey Yost	Northeast Natural Energy, LLC	12.5% or Greater	1630	55			
JJ	WV-061-005161-001	Kenneth A. Lyons	Northeast Natural Energy, LLC	12.5% or Greater	1621	561			
JJ	WV-061-005161-061	Melvin E. Lemley	Northeast Natural Energy, LLC	12.5% or Greater	1631	425			
JJ	WV-061-005161-037	Barbara B. Lemley	Northeast Natural Energy, LLC	12.5% or Greater	1628	547			
JJ	WV-061-005161-133	Sandra Lesko	Northeast Natural Energy, LLC	12.5% or Greater	1643	167			
JJ	WV-061-005161-103	Donald G. Rush	Northeast Natural Energy, LLC	12.5% or Greater	1637	768			
JJ	WV-061-005161-121	Cathy Hedges	Northeast Natural Energy, LLC	12.5% or Greater	1642	176			
JJ	WV-061-005161-132	Tracy K. Rush	Northeast Natural Energy, LLC	12.5% or Greater	1643	165			
JJ	WV-061-005161-119	Craig A. Dikun	Northeast Natural Energy, LLC	12.5% or Greater	1641	271			
JJ	WV-061-005161-102	John Rush	Northeast Natural Energy, LLC	12.5% or Greater	1638	561			
JJ	WV-061-005161-129	Eleanor Rush	Northeast Natural Energy, LLC	12.5% or Greater	1643	163			
JJ	WV-061-005161-172	Joan Rush	Northeast Natural Energy, LLC	12.5% or Greater	1671	393			
JJ	WV-061-005161-116	Terrie Michelle Black	Northeast Natural Energy, LLC	12.5% or Greater	1641	265			
JJ	WV-061-005161-127	Christy Rush	Northeast Natural Energy, LLC	12.5% or Greater	1643	161			
JJ	WV-061-005161-131	Tammy Rush	Northeast Natural Energy, LLC	12.5% or Greater	1643	169			
JJ	WV-061-005161-147	Charles Rush	Northeast Natural Energy, LLC	12.5% or Greater	1650	239			
JJ	WV-061-005161-146	Timeteo Granzotti	Northeast Natural Energy, LLC	12.5% or Greater	1650	237			

JJ	WV-061-005161-112	Charles Rush, Jr.	Northeast Natural Energy, LLC	12.5% or Greater	1638	579			
JJ	WV-061-005161-111	Richard Duane Rush	Northeast Natural Energy, LLC	12.5% or Greater	1638	577			
JJ	WV-061-005161-110	Robert Rush	Northeast Natural Energy, LLC	12.5% or Greater	1638	575			
JJ	WV-061-005161-101	Terry M. Rush	Northeast Natural Energy, LLC	12.5% or Greater	1638	559			
JJ	WV-061-005161-059	Perry H. Lemley, Sr.	Northeast Natural Energy, LLC	12.5% or Greater	1630	57			
JJ	WV-061-005161-100	Rhonda Lemley Duvall	Northeast Natural Energy, LLC	12.5% or Greater	1637	766			
JJ	WV-061-005161-087	Rita L. Lemley	Northeast Natural Energy, LLC	12.5% or Greater	1635	438			
JJ	WV-061-005161-104	Robin E. Lemley	Northeast Natural Energy, LLC	12.5% or Greater	1643	151			
JJ	WV-061-005161-088	Robert Joseph Lemley	Northeast Natural Energy, LLC	12.5% or Greater	1635	440			
JJ	WV-061-005161-048	Tammy Wilson	Northeast Natural Energy, LLC	12.5% or Greater	1629	254			
JJ	WV-061-005161-063	Holly Miller	Northeast Natural Energy, LLC	12.5% or Greater	1631	429			
JJ	WV-061-005161-126	Joseph L. Usher	Northeast Natural Energy, LLC	12.5% or Greater	1643	159			
JJ	WV-061-005161-079	Daniel Allan Usher	Northeast Natural Energy, LLC	12.5% or Greater	1636	132			
JJ	WV-061-005161-078	Craig Shane Usher	Northeast Natural Energy, LLC	12.5% or Greater	1636	130			
JJ	WV-061-005161-077	Dakota Ryan Usher	Northeast Natural Energy, LLC	12.5% or Greater	1633	509			
JJ	WV-061-005161-023	Charles Lemley, Jr.	Northeast Natural Energy, LLC	12.5% or Greater	1627	30			
JJ	WV-061-005161-015	Shelley Smith	Northeast Natural Energy, LLC	12.5% or Greater	1627	7			
JJ	WV-061-005161-024	Jenny Lemley	Northeast Natural Energy, LLC	12.5% or Greater	1627	32			
JJ	WV-061-005161-065	Vicky Hoffman Lemley	Northeast Natural Energy, LLC	12.5% or Greater	1631	433			
JJ	WV-061-005161-138	Randy Lemley	Northeast Natural Energy, LLC	12.5% or Greater	1647	522			
JJ	WV-061-005161-086	Edna Lemley	Northeast Natural Energy, LLC	12.5% or Greater	1635	436			
JJ	WV-061-005161-173	Yvette Taylor	Northeast Natural Energy, LLC	12.5% or Greater	138	164			
JJ	WV-061-005161-066	Lissa Lemley Yonosick	Northeast Natural Energy, LLC	12.5% or Greater	1631	435			
JJ	WV-061-005161-010	Charles W. Lemley	Northeast Natural Energy, LLC	12.5% or Greater	1623	537			
JJ	WV-061-005161-005	Ida Marlene Lemly	Northeast Natural Energy, LLC	12.5% or Greater	1623	507			
JJ	WV-061-005161-003	Loretta Garber	Northeast Natural Energy, LLC	12.5% or Greater	1623	503			
JJ	WV-061-005161-076	Laraine Hanson	Northeast Natural Energy, LLC	12.5% or Greater	1633	507			
JJ	WV-061-005161-040	Gary L. Ireland	Northeast Natural Energy, LLC	12.5% or Greater	1629	219			
JJ	WV-061-005161-062	John W. Ireland	Northeast Natural Energy, LLC	12.5% or Greater	1631	427			
JJ	WV-061-005161-085	William B. Ireland	Northeast Natural Energy, LLC	12.5% or Greater	1635	434			
JJ	WV-061-005161-044	Richard McClelland	Northeast Natural Energy, LLC	12.5% or Greater	1629	246			
JJ	WV-061-005161-054	Connie Dailey	Northeast Natural Energy, LLC	12.5% or Greater	1630	47			
JJ	WV-061-005161-043	Sue Ohler	Northeast Natural Energy, LLC	12.5% or Greater	1629	244			
JJ	WV-061-005161-049	Glenn L. Knight Jr.	Northeast Natural Energy, LLC	12.5% or Greater	1629	256			
JJ	WV-061-005161-025	Marcia Simons	Northeast Natural Energy, LLC	12.5% or Greater	1627	34			
JJ	WV-061-005161-081	Linda Favaron	Northeast Natural Energy, LLC	12.5% or Greater	1635	300			
JJ	WV-061-005161-067	Myra Harter	Northeast Natural Energy, LLC	12.5% or Greater	1631	751			
JJ	WV-061-005161-035	WOG Minerals LLC	Northeast Natural Energy, LLC	12.5% or Greater	1628	545			
JJ	WV-061-005161-039	Jeremiah Knight	Northeast Natural Energy, LLC	12.5% or Greater	1628	551			
JJ	WV-061-005161-050	Nicole Brown	Northeast Natural Energy, LLC	12.5% or Greater	1629	258			
JJ	WV-061-005161-004	Deanna Davis	Northeast Natural Energy, LLC	12.5% or Greater	1623	505			
JJ	WV-061-005161-026	C. Bryan Cole	Northeast Natural Energy, LLC	12.5% or Greater	1627	36			
JJ	WV-061-005161-002	Gary L. Cole	Northeast Natural Energy, LLC	12.5% or Greater	1623	501			
JJ	WV-061-005161-122	Lacausa Deem	Northeast Natural Energy, LLC	12.5% or Greater	1641	87			
JJ	WV-061-005161-171	The Titus Family Trust	Northeast Natural Energy, LLC	12.5% or Greater	138	152			
JJ	WV-061-005161-120	John Rowe	Northeast Natural Energy, LLC	12.5% or Greater	1641	273			
JJ	WV-061-005161-047	William G. Yost	Northeast Natural Energy, LLC	12.5% or Greater	1629	252			
JJ	WV-061-005161-032	Richard Lee Yost	Northeast Natural Energy, LLC	12.5% or Greater	1627	492			



JJ	WV-061-005161-017	Pansy McConnell	Northeast Natural Energy, LLC	12.5% or Greater	1627	11			
JJ	WV-061-005161-022	Clarence Perry Matthews	Northeast Natural Energy, LLC	12.5% or Greater	1627	28			
JJ	WV-061-005161-162	Robert Lee Matthews Jr.	Northeast Natural Energy, LLC	12.5% or Greater	1657	268			
JJ	WV-061-005161-163	Donald Ray Matthews	Northeast Natural Energy, LLC	12.5% or Greater	1657	270			
JJ	WV-061-005161-166	Timonthy Shane Matthews	Northeast Natural Energy, LLC	12.5% or Greater	1660	418			
JJ	WV-061-005161-020	Charles Matthews	Northeast Natural Energy, LLC	12.5% or Greater	1627	24			
JJ	WV-061-005161-018	Kenneth Matthews	Northeast Natural Energy, LLC	12.5% or Greater	1630	207			
JJ	WV-061-005161-019	Mary Yoney	Northeast Natural Energy, LLC	12.5% or Greater	1627	22			
JJ	WV-061-005161-089	Sandra Toon	Northeast Natural Energy, LLC	12.5% or Greater	1636	765			
JJ	WV-061-005161-141	Charles Lee Phillips, Jr.	Northeast Natural Energy, LLC	12.5% or Greater	1647	524			
JJ	WV-061-005161-097	Steve Phillips	Northeast Natural Energy, LLC	12.5% or Greater	1637	760			
JJ	WV-061-005161-142	Richard Browning	Northeast Natural Energy, LLC	12.5% or Greater	1647	810			
JJ	WV-061-005161-167	Jeffrey Matthews	Northeast Natural Energy, LLC	12.5% or Greater	1662	820			
JJ	WV-061-005161-168	Kevin Matthews	Northeast Natural Energy, LLC	12.5% or Greater	1662	705			
JJ	WV-061-005161-165	Joe Lamont	Northeast Natural Energy, LLC	12.5% or Greater	1660	416			
JJ	WV-061-005161-160	Donna Harmon	Northeast Natural Energy, LLC	12.5% or Greater	1655	528			
JJ	WV-061-005161-159	Theresa Lamont Vodka	Northeast Natural Energy, LLC	12.5% or Greater	1655	526			
JJ	WV-061-005161-114	Wanda Irene Yost	Northeast Natural Energy, LLC	12.5% or Greater	1640	333			
JJ	WV-061-005161-064	Karen Danieli	Northeast Natural Energy, LLC	12.5% or Greater	1631	431			
JJ	WV-061-005161-075	Neal Haught	Northeast Natural Energy, LLC	12.5% or Greater	1633	505			
JJ	WV-061-005161-169	Julia Benyo	Northeast Natural Energy, LLC	12.5% or Greater	1666	259			
JJ	WV-061-005161-143	Laura Lockrey	Northeast Natural Energy, LLC	12.5% or Greater	1650	247			
JJ	WV-061-005161-029	Sandra Wildman	Northeast Natural Energy, LLC	12.5% or Greater	1627	455			
JJ	WV-061-004724-027	Robert Wayne Eddy	Northeast Natural Energy, LLC	12.5% or Greater	1613	761			
JJ	WV-061-004724-021	Brian K. Henderson	Northeast Natural Energy, LLC	12.5% or Greater	1612	486			
JJ	WV-061-004724-022	Kelly Dawn Henderson Cunningham	Northeast Natural Energy, LLC	12.5% or Greater	1612	488			
JJ	WV-061-004724-032	Leonard Earl Eddy	Northeast Natural Energy, LLC	12.5% or Greater	1622	270			
JJ	WV-061-004724-037	Shirley B. Stolfer Newbrough	Northeast Natural Energy, LLC	12.5% or Greater	1622	574			
JJ	WV-061-004724-017	John Allen Newbrough, Jr.	Northeast Natural Energy, LLC	12.5% or Greater	1612	478			
JJ	WV-061-004724-020	Stephanie L. Newbrough Raub	Northeast Natural Energy, LLC	12.5% or Greater	1612	484			
JJ	WV-061-004724-019	Avis L. Newbrough St. Clair	Northeast Natural Energy, LLC	12.5% or Greater	1612	482			
JJ	WV-061-004724-061	Cheryl A. Newbrough Chiperman	Northeast Natural Energy, LLC	12.5% or Greater	138	160			
JJ	WV-061-004724-042	George Lester Newbrough, Sr.	Northeast Natural Energy, LLC	12.5% or Greater	1637	222			
JJ	WV-061-004724-041	Loretta Marie Newbrough Fearon	Northeast Natural Energy, LLC	12.5% or Greater	1636	283			
JJ	WV-061-004724-062	Stephen Patrick Newbrough, Jr.	Northeast Natural Energy, LLC	12.5% or Greater	138	253			
JJ	WV-061-004724-015	Dixie Gail Goff Newbrough	Northeast Natural Energy, LLC	12.5% or Greater	1612	474			
JJ	WV-061-004724-054	James Lester Newbrough	Northeast Natural Energy, LLC	12.5% or Greater	1643	822			
JJ	WV-061-004724-016	Julie Ann Newbrough Meyers	Northeast Natural Energy, LLC	12.5% or Greater	1612	476			
JJ	WV-061-004724-018	Mary Jane Newbrough Henck	Northeast Natural Energy, LLC	12.5% or Greater	1612	480			
JJ	WV-061-004724-035	Helen Jean Rossenau Newbrough	Northeast Natural Energy, LLC	12.5% or Greater	1619	633			
JJ	WV-061-004724-023	Cynthia Sue Eddy Phillips	Northeast Natural Energy, LLC	12.5% or Greater	1612	490			
JJ	WV-061-004724-028	Betty Lou Morris	Northeast Natural Energy, LLC	12.5% or Greater	1613	763			
JJ	WV-061-004724-025	Mary Josephine Bryant	Northeast Natural Energy, LLC	12.5% or Greater	1613	756			
JJ	WV-061-004724-029	Brenda Eddy	Northeast Natural Energy, LLC	12.5% or Greater	1615	47			
JJ	WV-061-004724-031	Robert Wayne Eddy	Northeast Natural Energy, LLC	12.5% or Greater	1616	500			
JJ	WV-061-004724-026	Lelia Catherine Floyd	Northeast Natural Energy, LLC	12.5% or Greater	1613	759			
JJ	WV-061-004724-039	Joan E. Gall Tharp	Northeast Natural Energy, LLC	12.5% or Greater	1625	506			

JJ	WV-061-004724-053	Christian Rink	Northeast Natural Energy, LLC	12.5% or Greater	1643	465			
JJ	WV-061-004724-052	Robert Owen	Northeast Natural Energy, LLC	12.5% or Greater	1643	463			
JJ	WV-061-004724-058	Michael J. Moore	Northeast Natural Energy, LLC	12.5% or Greater	1666	117			
JJ	WV-061-004724-024	Sandra L. Hempfling	Northeast Natural Energy, LLC	12.5% or Greater	1613	342			
JJ	WV-061-004724-050	Bernie Brzezinski	Northeast Natural Energy, LLC	12.5% or Greater	1640	607			
JJ	WV-061-004724-013	Merle Lee Hakins	Northeast Natural Energy, LLC	12.5% or Greater	1611	383			
JJ	WV-061-004724-001	Margaret Darlene Wallace	Northeast Natural Energy, LLC	12.5% or Greater	1608	567			
JJ	WV-061-004724-002	Arlene Summers	Northeast Natural Energy, LLC	12.5% or Greater	1605	749			
JJ	WV-061-004724-004	Rebecca McCoy	Northeast Natural Energy, LLC	12.5% or Greater	1605	753			
JJ	WV-061-004724-005	William B. McCoy	Northeast Natural Energy, LLC	12.5% or Greater	1606	1			
JJ	WV-061-004724-011	Lilly A. McCoy	Northeast Natural Energy, LLC	12.5% or Greater	1611	345			
JJ	WV-061-004724-043	Arlie L. McCoy	Northeast Natural Energy, LLC	12.5% or Greater	1637	224			
JJ	WV-061-004724-010	David E. McCoy	Northeast Natural Energy, LLC	12.5% or Greater	1609	399			
JJ	WV-061-004724-049	Catherine M. Miller	Northeast Natural Energy, LLC	12.5% or Greater	1643	69			
JJ	WV-061-004724-009	Rosetta G. Prescott	Northeast Natural Energy, LLC	12.5% or Greater	1609	397			
JJ	WV-061-004724-048	Linda Fields	Northeast Natural Energy, LLC	12.5% or Greater	1638	532			
JJ	WV-061-004724-046	Vicky Roberts	Northeast Natural Energy, LLC	12.5% or Greater	1638	528			
JJ	WV-061-004724-044	Cynthia Ann Kelley Berry	Northeast Natural Energy, LLC	12.5% or Greater	1638	565			
JJ	WV-061-004724-047	Deborah Tichenell	Northeast Natural Energy, LLC	12.5% or Greater	1638	530			
JJ	WV-061-004724-030	Jeanne Stover	Northeast Natural Energy, LLC	12.5% or Greater	1614	619			
JJ	WV-061-004724-008	Pamela S. Davis	Northeast Natural Energy, LLC	12.5% or Greater	1607	432			
JJ	WV-061-004724-007	Cynthia Lea Hartman	Northeast Natural Energy, LLC	12.5% or Greater	1607	430			
JJ	WV-061-004724-006	Dorothy Sollars	Northeast Natural Energy, LLC	12.5% or Greater	1609	19			
JJ	WV-061-004724-034	David E. Brock	Northeast Natural Energy, LLC	12.5% or Greater	1619	631			
JJ	WV-061-004724-036	Gary R. Brock	Northeast Natural Energy, LLC	12.5% or Greater	1622	272			
JJ	WV-061-004724-045	David Patterson	Northeast Natural Energy, LLC	12.5% or Greater	1638	526			
JJ	WV-061-004724-063	Barbara K. May	Northeast Natural Energy, LLC	12.5% or Greater	1752	162			
KK	WV-061-005161-098	Gary Alecusan	Northeast Natural Energy, LLC	12.5% or Greater	1637	762			
KK	WV-061-005161-092	George S. Alecusan	Northeast Natural Energy, LLC	12.5% or Greater	1637	752	All Leases to Northeast Natural Energy, LLC on this Parcel are subject to the Consent to Development Agreement in Deed Book 1825 Page 774		
KK	WV-061-005161-153	Micheal Alexander	Northeast Natural Energy, LLC	12.5% or Greater	1649	284			
KK	WV-061-005161-154	Phillip Alexander	Northeast Natural Energy, LLC	12.5% or Greater	1657	341			
KK	WV-061-005161-091	Ruth Ann Welling	Northeast Natural Energy, LLC	12.5% or Greater	1637	750			
KK	WV-061-005161-056	Bruce Allmon	Northeast Natural Energy, LLC	12.5% or Greater	1630	51			
KK	WV-061-005161-175	John A. Arner	Northeast Natural Energy, LLC	12.5% or Greater	138	172			
KK	WV-061-005161-060	Lisa Baker	Northeast Natural Energy, LLC	12.5% or Greater	1630	59			
KK	WV-061-005161-030	Jim Baltrinic	Northeast Natural Energy, LLC	12.5% or Greater	1627	488			
KK	WV-061-005161-057	Debbie Baxter	Northeast Natural Energy, LLC	12.5% or Greater	1630	53			
KK	WV-061-005161-169	Julia Benyo	Northeast Natural Energy, LLC	12.5% or Greater	1666	259			
KK	WV-061-005161-116	Terrie Michelle Black	Northeast Natural Energy, LLC	12.5% or Greater	1641	265			
KK	WV-061-005161-034	Linda Brown	Northeast Natural Energy, LLC	12.5% or Greater	1628	543			
KK	WV-061-005161-050	Nicole Brown	Northeast Natural Energy, LLC	12.5% or Greater	1629	258			
KK	WV-061-005161-142	Richard Browning	Northeast Natural Energy, LLC	12.5% or Greater	1647	810			
KK	WV-061-005161-134	Susan A. Clark	Northeast Natural Energy, LLC	12.5% or Greater	1643	14			
KK	WV-061-005161-026	C. Bryan Cole	Northeast Natural Energy, LLC	12.5% or Greater	1627	36			
KK	WV-061-005161-002	Gary L. Cole	Northeast Natural Energy, LLC	12.5% or Greater	1623	501			



KK	WV-061-005161-027	Kathy Collins	Northeast Natural Energy, LLC	12.5% or Greater	1627	453			
KK	WV-061-005161-027	Aaron Conklin	Northeast Natural Energy, LLC	12.5% or Greater	1627	453			
KK	WV-061-005161-027	Choei Conklin	Northeast Natural Energy, LLC	12.5% or Greater	1627	453			
KK	WV-061-005161-008	Craig C. Conklin	Northeast Natural Energy, LLC	12.5% or Greater	1623	533			
KK	WV-061-005161-012	James C. Conklin	Northeast Natural Energy, LLC	12.5% or Greater	1623	541			
KK	WV-061-005161-027	Jason Conklin	Northeast Natural Energy, LLC	12.5% or Greater	1627	453			
KK	WV-061-005161-013	William Douglas Conklin	Northeast Natural Energy, LLC	12.5% or Greater	1623	543			
KK	WV-061-005161-028	William T Conklin	Northeast Natural Energy, LLC	12.5% or Greater	1629	217			
KK	WV-061-005161-009	Robert J. Conklin	Northeast Natural Energy, LLC	12.5% or Greater	1623	535			
KK	WV-061-005161-054	Connie Dailey	Northeast Natural Energy, LLC	12.5% or Greater	1630	47			
KK	WV-061-005161-064	Karen Danieli	Northeast Natural Energy, LLC	12.5% or Greater	1631	431			
KK	WV-061-005161-031	Susan Dapprich	Northeast Natural Energy, LLC	12.5% or Greater	1627	490			
KK	WV-061-005161-004	Deanna Davis	Northeast Natural Energy, LLC	12.5% or Greater	1623	505			
KK	WV-061-005161-122	Lacausa Deem	Northeast Natural Energy, LLC	12.5% or Greater	1641	87			
KK	WV-061-005161-119	Craig A. Dikun	Northeast Natural Energy, LLC	12.5% or Greater	1641	271			
KK	WV-061-005161-100	Rhonda Lemley Duvall	Northeast Natural Energy, LLC	12.5% or Greater	1637	766			
KK	WV-061-005161-107	Connie Lou Farmer	Northeast Natural Energy, LLC	12.5% or Greater	1638	569			
KK	WV-061-005161-081	Linda Favaron	Northeast Natural Energy, LLC	12.5% or Greater	1635	300			
KK	WV-061-005161-074	Ruth A. Felger	Northeast Natural Energy, LLC	12.5% or Greater	1633	503			
KK	WV-061-005161-011	Christy J. Fleming	Northeast Natural Energy, LLC	12.5% or Greater	1623	539			
KK	WV-061-005161-095	Bruce Edward Fox	Northeast Natural Energy, LLC	12.5% or Greater	1637	758			
KK	WV-061-005161-084	Jack E. Fox	Northeast Natural Energy, LLC	12.5% or Greater	1635	432			
KK	WV-061-005161-093	James Allen Fox	Northeast Natural Energy, LLC	12.5% or Greater	1637	754			
KK	WV-061-005161-099	Jeffrey C. Fox	Northeast Natural Energy, LLC	12.5% or Greater	1640	472			
KK	WV-061-005161-139	Ronald A. Fox	Northeast Natural Energy, LLC	12.5% or Greater	1648	320			
KK	WV-061-005161-109	Steven D. Fox	Northeast Natural Energy, LLC	12.5% or Greater	1638	573			
KK	WV-061-005161-003	Loretta Garber	Northeast Natural Energy, LLC	12.5% or Greater	1623	503			
KK	WV-061-005161-007	Alexa M. Gilles	Northeast Natural Energy, LLC	12.5% or Greater	1623	511			
KK	WV-061-005161-016	John Paul Gonzalez	Northeast Natural Energy, LLC	12.5% or Greater	1627	9			
KK	WV-061-005161-135	Pamela Sue Gonzalez	Northeast Natural Energy, LLC	12.5% or Greater	1648	318			
KK	WV-061-005161-140	Corina K. Haberley	Northeast Natural Energy, LLC	12.5% or Greater	1648	322			
KK	WV-061-005161-076	Laraine Hanson	Northeast Natural Energy, LLC	12.5% or Greater	1633	507			
KK	WV-061-005161-160	Donna Harmon	Northeast Natural Energy, LLC	12.5% or Greater	1655	528			
KK	WV-061-005161-067	Myra Harter	Northeast Natural Energy, LLC	12.5% or Greater	1631	751			
KK	WV-061-005161-150	Dana M. Hartline	Northeast Natural Energy, LLC	12.5% or Greater	1650	245			
KK	WV-061-005161-075	Neal Haught	Northeast Natural Energy, LLC	12.5% or Greater	1633	505			
KK	WV-061-005161-121	Cathy Hedges	Northeast Natural Energy, LLC	12.5% or Greater	1642	176			
KK	WV-061-005161-038	Danny Higgins	Northeast Natural Energy, LLC	12.5% or Greater	1628	549			
KK	WV-061-005161-070	Larry Higgins	Northeast Natural Energy, LLC	12.5% or Greater	1631	817			
KK	WV-061-005161-046	Michael Higgins	Northeast Natural Energy, LLC	12.5% or Greater	1629	250			
KK	WV-061-005161-021	Patricia Louise Hrutkay	Northeast Natural Energy, LLC	12.5% or Greater	1627	26			
KK	WV-061-005161-069	Dale Hurless	Northeast Natural Energy, LLC	12.5% or Greater	1631	815			
KK	WV-061-005161-073	Donald Hurless	Northeast Natural Energy, LLC	12.5% or Greater	1631	823			
KK	WV-061-005161-068	Rodney C. Hurless	Northeast Natural Energy, LLC	12.5% or Greater	1631	749			
KK	WV-061-005161-040	Beth A. Ireland	Northeast Natural Energy, LLC	12.5% or Greater	1629	219			
KK	WV-061-005161-062	John W. Ireland	Northeast Natural Energy, LLC	12.5% or Greater	1631	427			
KK	WV-061-005161-085	William B. Ireland	Northeast Natural Energy, LLC	12.5% or Greater	1635	434			
KK	WV-061-005161-130	Jeff Kennedy	Northeast Natural Energy, LLC	12.5% or Greater	1648	316			

KK	WV-061-005161-158	Julius Kennedy	Northeast Natural Energy, LLC	12.5% or Greater	1655	524			
KK	WV-061-005161-174	Timothy Kennedy	Northeast Natural Energy, LLC	12.5% or Greater	138	168			
KK	WV-061-005161-172	Joan Marie Kinsey	Northeast Natural Energy, LLC	12.5% or Greater	1671	393			
KK	WV-061-005161-049	Glenn L. Knight Jr.	Northeast Natural Energy, LLC	12.5% or Greater	1629	256			
KK	WV-061-005161-039	Jeremiah Knight	Northeast Natural Energy, LLC	12.5% or Greater	1628	551			
KK	WV-061-004246-001	William W. Knisley Jr. and Rachel L. Eddy Knisley	Northeast Natural Energy, LLC	12.5% or Greater	1569	211			
KK	WV-061-005161-123	Theresa A. Krinsky	Northeast Natural Energy, LLC	12.5% or Greater	1643	153			
KK	WV-061-005161-165	Joe Lamont	Northeast Natural Energy, LLC	12.5% or Greater	1660	416			
KK	WV-061-005161-037	Barbara L. Lemley	Northeast Natural Energy, LLC	12.5% or Greater	1628	547			
KK	WV-061-005161-023	Charles Lemley, Jr.	Northeast Natural Energy, LLC	12.5% or Greater	1627	30			
KK	WV-061-005161-010	Charles W. Lemley	Northeast Natural Energy, LLC	12.5% or Greater	1623	537			
KK	WV-061-005161-086	Edna Lemley	Northeast Natural Energy, LLC	12.5% or Greater	1635	436			
KK	WV-061-005161-024	Jenny Lemley	Northeast Natural Energy, LLC	12.5% or Greater	1627	32			
KK	WV-061-005161-005	Ida Marlene Lemly	Northeast Natural Energy, LLC	12.5% or Greater	1623	507			
KK	WV-061-005161-061	Melvin E. Lemley	Northeast Natural Energy, LLC	12.5% or Greater	1631	425			
KK	WV-061-005161-059	Perry H. Lemley, Sr.	Northeast Natural Energy, LLC	12.5% or Greater	1630	57			
KK	WV-061-005161-138	Randy Lemley	Northeast Natural Energy, LLC	12.5% or Greater	1647	522			
KK	WV-061-005161-087	Rita L. Lemley	Northeast Natural Energy, LLC	12.5% or Greater	1635	438			
KK	WV-061-005161-088	Robert Joseph Lemley	Northeast Natural Energy, LLC	12.5% or Greater	1635	440			
KK	WV-061-005161-104	Robin E. Lemley	Northeast Natural Energy, LLC	12.5% or Greater	1643	151			
KK	WV-061-005161-065	Vicky Hoffman Lemley	Northeast Natural Energy, LLC	12.5% or Greater	1631	433			
KK	WV-061-005161-133	Sandra Lesko	Northeast Natural Energy, LLC	12.5% or Greater	1643	167			
KK	WV-061-005161-143	Laura Lockrey	Northeast Natural Energy, LLC	12.5% or Greater	1650	247			
KK	WV-061-005161-001	Kenneth A. Lyons	Northeast Natural Energy, LLC	12.5% or Greater	1621	561			
KK	WV-061-005161-155	Pamela Kennedy Maley	Northeast Natural Energy, LLC	12.5% or Greater	1652	221			
KK	WV-061-005161-071	Cathy Marker	Northeast Natural Energy, LLC	12.5% or Greater	1631	819			
KK	WV-061-005161-022	Clarence Perry Matthews	Northeast Natural Energy, LLC	12.5% or Greater	1627	28			
KK	WV-061-005161-163	Donald Ray Matthews	Northeast Natural Energy, LLC	12.5% or Greater	1657	270			
KK	WV-061-005161-167	Jeffrey Matthews	Northeast Natural Energy, LLC	12.5% or Greater	1662	820			
KK	WV-061-005161-018	Kenneth Matthews	Northeast Natural Energy, LLC	12.5% or Greater	1630	207			
KK	WV-061-005161-168	Kevin Matthews	Northeast Natural Energy, LLC	12.5% or Greater	1662	705			
KK	WV-061-005161-162	Robert Lee Matthews Jr.	Northeast Natural Energy, LLC	12.5% or Greater	1657	268			
KK	WV-061-005161-166	Timothy Shane Matthews	Northeast Natural Energy, LLC	12.5% or Greater	1660	418			
KK	WV-061-005161-044	Richard McClelland	Northeast Natural Energy, LLC	12.5% or Greater	1629	246			
KK	WV-061-005161-017	Pansy McConnell	Northeast Natural Energy, LLC	12.5% or Greater	1627	11			
KK	WV-061-005161-106	Floyd A. Means	Northeast Natural Energy, LLC	12.5% or Greater	1638	567			
KK	WV-061-005161-083	Michael Means	Northeast Natural Energy, LLC	12.5% or Greater	1635	430			
KK	WV-061-005161-072	Barbara Miller	Northeast Natural Energy, LLC	12.5% or Greater	1631	821			
KK	WV-061-005161-063	Holly Miller	Northeast Natural Energy, LLC	12.5% or Greater	1631	429			
KK	WV-061-005161-052	Timothy Moore	Northeast Natural Energy, LLC	12.5% or Greater	1638	557			
KK	WV-061-005161-125	Alan L. Moser	Northeast Natural Energy, LLC	12.5% or Greater	1643	157			
KK	WV-061-005161-136	Allyson J. Moser	Northeast Natural Energy, LLC	12.5% or Greater	1647	518			
KK	WV-061-005161-124	David W. Moser	Northeast Natural Energy, LLC	12.5% or Greater	1643	155			
KK	WV-061-005161-145	Douglas G. Moser	Northeast Natural Energy, LLC	12.5% or Greater	1650	235			
KK	WV-061-005161-148	Stewart W. Moser	Northeast Natural Energy, LLC	12.5% or Greater	1650	241			
KK	WV-061-005161-115	Timothy Earl Neeper	Northeast Natural Energy, LLC	12.5% or Greater	1641	263			
KK	WV-061-005161-043	Sue Ohler	Northeast Natural Energy, LLC	12.5% or Greater	1629	244			



KK	WV-061-005161-118	Phyllis Petersen	Northeast Natural Energy, LLC	12.5% or Greater	1641	269			
KK	WV-061-005161-141	Charles Lee Phillips, Jr.	Northeast Natural Energy, LLC	12.5% or Greater	1647	524			
KK	WV-061-005161-097	Steve Phillips	Northeast Natural Energy, LLC	12.5% or Greater	1637	760			
KK	WV-061-005161-113	Carol Popa	Northeast Natural Energy, LLC	12.5% or Greater	1640	331			
KK	WV-061-005161-036	Dorothy Prohl	Northeast Natural Energy, LLC	12.5% or Greater	1628	557			
KK	WV-061-005161-120	John Rowe	Northeast Natural Energy, LLC	12.5% or Greater	1641	273			
KK	WV-061-005161-147	Charles Rush	Northeast Natural Energy, LLC	12.5% or Greater	1650	239			
KK	WV-061-005161-112	Charles Rush, Jr.	Northeast Natural Energy, LLC	12.5% or Greater	1638	579			
KK	WV-061-005161-127	Christy Rush	Northeast Natural Energy, LLC	12.5% or Greater	1643	161			
KK	WV-061-005161-103	Donald G. Rush	Northeast Natural Energy, LLC	12.5% or Greater	1637	768			
KK	WV-061-005161-111	Richard Duane Rush	Northeast Natural Energy, LLC	12.5% or Greater	1638	577			
KK	WV-061-005161-129	Eleanor Rush	Northeast Natural Energy, LLC	12.5% or Greater	1643	163			
KK	WV-061-005161-102	John Rush	Northeast Natural Energy, LLC	12.5% or Greater	1638	561			
KK	WV-061-005161-110	Robert Rush	Northeast Natural Energy, LLC	12.5% or Greater	1638	575			
KK	WV-061-005161-131	Tammy Rush	Northeast Natural Energy, LLC	12.5% or Greater	1643	169			
KK	WV-061-005161-101	Terry M. Rush	Northeast Natural Energy, LLC	12.5% or Greater	1638	559			
KK	WV-061-005161-146	Timeteo Granzotti	Northeast Natural Energy, LLC	12.5% or Greater	1650	237			
KK	WV-061-005161-132	Tracy K. Rush	Northeast Natural Energy, LLC	12.5% or Greater	1643	165			
KK	WV-061-005161-025	Marcia Simons	Northeast Natural Energy, LLC	12.5% or Greater	1627	34			
KK	WV-061-005161-051	Nancy Smith	Northeast Natural Energy, LLC	12.5% or Greater	1630	163			
KK	WV-061-005161-015	Shelley Smith	Northeast Natural Energy, LLC	12.5% or Greater	1627	7			
KK	WV-061-005161-108	Michelle Snook	Northeast Natural Energy, LLC	12.5% or Greater	1638	571			
KK	WV-061-005161-105	Debra Lynn Staib	Northeast Natural Energy, LLC	12.5% or Greater	1638	563			
KK	WV-061-005161-055	Cindy Stankula	Northeast Natural Energy, LLC	12.5% or Greater	1630	49			
KK	WV-061-005161-090	Judith A. Swiger	Northeast Natural Energy, LLC	12.5% or Greater	1636	767			
KK	WV-061-005161-045	Jenny Taggart	Northeast Natural Energy, LLC	12.5% or Greater	1629	248			
KK	WV-061-005161-082	Louella Hug Talabac	Northeast Natural Energy, LLC	12.5% or Greater	1635	302			
KK	WV-061-005161-173	Yvette Taylor	Northeast Natural Energy, LLC	12.5% or Greater	138	164			
KK	WV-061-005161-171	Howard G. Titus	Northeast Natural Energy, LLC	12.5% or Greater	138	152			
KK	WV-061-005161-171	Kenneth V. Titus	Northeast Natural Energy, LLC	12.5% or Greater	138	152			
KK	WV-061-005161-171	Richard A. Titus Jr.	Northeast Natural Energy, LLC	12.5% or Greater	138	152			
KK	WV-061-005161-117	Slider Living Trust	Northeast Natural Energy, LLC	12.5% or Greater	1641	267			
KK	WV-061-005161-078	Craig Shane Usher	Northeast Natural Energy, LLC	12.5% or Greater	1636	130			
KK	WV-061-005161-077	Dakota Ryan Usher	Northeast Natural Energy, LLC	12.5% or Greater	1633	509			
KK	WV-061-005161-079	Daniel Allan Usher II	Northeast Natural Energy, LLC	12.5% or Greater	1636	132			
KK	WV-061-005161-126	Joseph L. Usher	Northeast Natural Energy, LLC	12.5% or Greater	1643	159			
KK	WV-061-005161-048	Tammy Wilson	Northeast Natural Energy, LLC	12.5% or Greater	1629	254			
KK	WV-061-005161-159	Theresa Lamont Vodka	Northeast Natural Energy, LLC	12.5% or Greater	1655	526			
KK	WV-061-005161-094	Patty Jo Wagoner	Northeast Natural Energy, LLC	12.5% or Greater	1637	756			
KK	WV-061-005161-089	Sandra T. Wallace	Northeast Natural Energy, LLC	12.5% or Greater	1636	765			
KK	WV-061-005161-156	Brandon Wasko	Northeast Natural Energy, LLC	12.5% or Greater	1653	582			
KK	WV-061-005161-156	Melany L. Wasko	Northeast Natural Energy, LLC	12.5% or Greater	1653	582			
KK	WV-061-005161-156	Stacey Wasko	Northeast Natural Energy, LLC	12.5% or Greater	1653	582			
KK	WV-061-005161-029	Saundra Wildman	Northeast Natural Energy, LLC	12.5% or Greater	1627	455			
KK	WV-061-005161-066	Lissa Lemley Yonosick	Northeast Natural Energy, LLC	12.5% or Greater	1631	435			
KK	WV-061-005161-058	Alyzan Yost	Northeast Natural Energy, LLC	12.5% or Greater	1630	55			
KK	WV-061-005161-058	Cynthia K. Yost	Northeast Natural Energy, LLC	12.5% or Greater	1630	55			
KK	WV-061-005161-041	Danny Yost	Northeast Natural Energy, LLC	12.5% or Greater	1629	239			


KK	WV-061-005161-058	Drake Yost	Northeast Natural Energy, LLC	12.5% or Greater	1630	55			
KK	WV-061-005161-144	Paul L. Yost	Northeast Natural Energy, LLC	12.5% or Greater	1650	233			
KK	WV-061-005161-032	Richard Lee Yost	Northeast Natural Energy, LLC	12.5% or Greater	1627	492			
KK	WV-061-005161-149	Rodney A. Yost	Northeast Natural Energy, LLC	12.5% or Greater	1650	243			
KK	WV-061-005161-114	Wanda Irene Yost	Northeast Natural Energy, LLC	12.5% or Greater	1640	333			
KK	WV-061-005161-047	William G. Yost	Northeast Natural Energy, LLC	12.5% or Greater	1629	252			
KK	WV-061-005161-137	Paula D. Zippay	Northeast Natural Energy, LLC	12.5% or Greater	1647	520			
LL	WV-061-005480-007	Frank W. Moore	Northeast Natural Energy, LLC	12.5% or Greater	1647	845			
LL	WV-061-005480-011	Theresa G. Tapia	Northeast Natural Energy, LLC	12.5% or Greater	1652	259	All Leases to Northeast Natural Energy, LLC on this Parcel are subject to the Consent to Development Agreement in Deed Book 1825 Page 774		
LL	WV-061-005480-004	Daniel Moore	Northeast Natural Energy, LLC	12.5% or Greater	1647	839			
LL	WV-061-004653-040	Dale Lee Eddy	Northeast Natural Energy, LLC	12.5% or Greater	1610	828			
LL	WV-061-004653-014	Pearl Stoneking	Northeast Natural Energy, LLC	12.5% or Greater	1604	410			
LL	WV-061-004653-015	Doris Jean Bedilion	Northeast Natural Energy, LLC	12.5% or Greater	1604	412			
LL	WV-061-004653-012	Ruth Moore	Northeast Natural Energy, LLC	12.5% or Greater	1605	704			
LL	WV-061-005480-002	Thomas Eddy	Northeast Natural Energy, LLC	12.5% or Greater	1647	835			
LL	WV-061-005480-003	Carolyn Hillberry	Northeast Natural Energy, LLC	12.5% or Greater	1647	837			
LL	WV-061-005480-006	Sean Eddy	Northeast Natural Energy, LLC	12.5% or Greater	1647	843			
LL	WV-061-005480-001	Joy Alvarado	Northeast Natural Energy, LLC	12.5% or Greater	1647	833			
LL	WV-061-005480-018	Judy Rastoka	Northeast Natural Energy, LLC	12.5% or Greater	1658	688			
LL	WV-061-005480-009	Brady Eddy	Northeast Natural Energy, LLC	12.5% or Greater	1649	312			
LL	WV-061-004653-036	Esther Eddy	Northeast Natural Energy, LLC	12.5% or Greater	1610	495			
LL	WV-061-004653-026	Ronald Wade Eddy	Northeast Natural Energy, LLC	12.5% or Greater	1608	834			
LL	WV-061-004653-018	Anita Ross	Northeast Natural Energy, LLC	12.5% or Greater	1604	418			
LL	WV-061-004653-017	Arthur R. Cole	Northeast Natural Energy, LLC	12.5% or Greater	1604	416			
LL	WV-061-004653-019	Richard Cole	Northeast Natural Energy, LLC	12.5% or Greater	1605	733			
LL	WV-061-004653-016	David Cole	Northeast Natural Energy, LLC	12.5% or Greater	1604	414			
LL	WV-061-004653-071	Mary N. Walker	Northeast Natural Energy, LLC	12.5% or Greater	1652	217			
LL	WV-061-004653-031	Peggy I. King	Northeast Natural Energy, LLC	12.5% or Greater	1607	424			
LL	WV-061-004653-049	Michael Ray Eddy	Northeast Natural Energy, LLC	12.5% or Greater	1619	643			
LL	WV-061-004653-043	Charles Wayne Eddy	Northeast Natural Energy, LLC	12.5% or Greater	1611	379			
LL	WV-061-004653-033	Stephen Lee Eddy	Northeast Natural Energy, LLC	12.5% or Greater	1610	397			
LL	WV-061-004653-040	Dale Lee Eddy	Northeast Natural Energy, LLC	12.5% or Greater	1610	828			
LL	WV-061-004653-038	Deborah Eddy	Northeast Natural Energy, LLC	12.5% or Greater	1610	824			
LL	WV-061-004653-037	Donna Phillips	Northeast Natural Energy, LLC	12.5% or Greater	1610	497			
LL	WV-061-004653-069	Pamela K. Purdy	Northeast Natural Energy, LLC	12.5% or Greater	1639	809			
LL	WV-061-004653-047	Carmel M. Seaman	Northeast Natural Energy, LLC	12.5% or Greater	1619	639			
LL	WV-061-004653-056	Jacqueline A. Headlee	Northeast Natural Energy, LLC	12.5% or Greater	1625	504			
LL	WV-061-004653-048	Trina M. Presock	Northeast Natural Energy, LLC	12.5% or Greater	1619	641			
LL	WV-061-004653-051	Corey Eddy	Northeast Natural Energy, LLC	12.5% or Greater	1619	625			
LL	WV-061-004653-066	Dalton Eddy	Northeast Natural Energy, LLC	12.5% or Greater	1636	167			
LL	WV-061-004653-046	Cindy L. Evans	Northeast Natural Energy, LLC	12.5% or Greater	1619	637			
LL	WV-061-004653-068	Kenny Booth	Northeast Natural Energy, LLC	12.5% or Greater	1638	694			
LL	WV-061-004653-064	Kymberly Booth	Northeast Natural Energy, LLC	12.5% or Greater	1640	468			
LL	WV-061-004653-070	Charles Johnson	Northeast Natural Energy, LLC	12.5% or Greater	1638	516			



LL	WV-061-004653-009	Michael L. Brummage	Northeast Natural Energy, LLC	12.5% or Greater	1605	698			
LL	WV-061-005480-014	Alisha Tennant	Northeast Natural Energy, LLC	12.5% or Greater	1654	166			
LL	WV-061-005480-013	Daniel R. Gamble	Northeast Natural Energy, LLC	12.5% or Greater	1654	164			
LL	WV-061-005480-012	Justin H. Gamble	Northeast Natural Energy, LLC	12.5% or Greater	1654	162			
LL	WV-061-004653-067	Timmy A. Gamble	Northeast Natural Energy, LLC	12.5% or Greater	1636	169			
LL	WV-061-004653-055	Starr L. Saxon	Northeast Natural Energy, LLC	12.5% or Greater	1625	502			
LL	WV-061-004653-020	Richard E. Eddy	Northeast Natural Energy, LLC	12.5% or Greater	1606	94			
LL	WV-061-004653-021	John Lewis Eddy Sr.	Northeast Natural Energy, LLC	12.5% or Greater	1606	96			
LL	WV-061-004653-028	Linda Lou Donaldson	Northeast Natural Energy, LLC	12.5% or Greater	1608	838			
LL	WV-061-004653-034	Ellen Marie Rose	Northeast Natural Energy, LLC	12.5% or Greater	1609	391			
LL	WV-061-004653-030	Mary Ann Tennant	Northeast Natural Energy, LLC	12.5% or Greater	1607	422			
LL	WV-061-004653-065	Terry L. Eddy	Northeast Natural Energy, LLC	12.5% or Greater	1631	386			
LL	WV-061-004653-027	Marvin C. Eddy	Northeast Natural Energy, LLC	12.5% or Greater	1608	836			
LL	WV-061-004653-032	Melvin C. Eddy	Northeast Natural Energy, LLC	12.5% or Greater	1609	389			
LL	WV-061-004653-039	Marion Jasper Tennant	Northeast Natural Energy, LLC	12.5% or Greater	1610	826			
LL	WV-061-004653-042	Linda Marie Satterfield	Northeast Natural Energy, LLC	12.5% or Greater	1611	377			
LL	WV-061-005480-030	Albert B. Eddy Jr.	Northeast Natural Energy, LLC	12.5% or Greater	1687	212			
LL	WV-061-004653-004	Darlene S. Eddy	Northeast Natural Energy, LLC	12.5% or Greater	1600	600			
LL	WV-061-004653-045	Michael D. Eddy	Northeast Natural Energy, LLC	12.5% or Greater	1613	754			
LL	WV-061-004653-029	Gracie Drake	Northeast Natural Energy, LLC	12.5% or Greater	1609	17			
LL	WV-061-004653-024	Robert C. Eddy	Northeast Natural Energy, LLC	12.5% or Greater	1606	102			
LL	WV-061-004653-025	James Earl Eddy	Northeast Natural Energy, LLC	12.5% or Greater	1606	104			
LL	WV-061-004653-023	Mary V. Delligatti	Northeast Natural Energy, LLC	12.5% or Greater	1606	100			
LL	WV-061-004653-022	Joyce L. Waskevich	Northeast Natural Energy, LLC	12.5% or Greater	1606	98			
LL	WV-061-004653-013	Naomi V. Eddy	Northeast Natural Energy, LLC	12.5% or Greater	1605	706			
LL	WV-061-004653-042	Carol Sue Eddy	Northeast Natural Energy, LLC	12.5% or Greater	1611	249			
LL	WV-061-004653-008	Ada Eddy	Northeast Natural Energy, LLC	12.5% or Greater	1601	476			
LL	WV-061-004653-006	Odra Mitchell	Northeast Natural Energy, LLC	12.5% or Greater	1601	472			
LL	WV-061-004653-044	Patrice Eddy	Northeast Natural Energy, LLC	12.5% or Greater	1613	752			
LL	WV-061-004653-007	Kyle Eddy	Northeast Natural Energy, LLC	12.5% or Greater	1601	474			
LL	WV-061-004653-010	Karen Eddy Mitchell	Northeast Natural Energy, LLC	12.5% or Greater	1605	700			
LL	WV-061-004653-011	Ray Vernon Dement	Northeast Natural Energy, LLC	12.5% or Greater	1605	702			
LL	WV-061-004653-050	Carol Elaine Klar	Northeast Natural Energy, LLC	12.5% or Greater	1619	645			
LL	WV-061-005480-028	Alan Wayne Ammons	Northeast Natural Energy, LLC	12.5% or Greater	1666	195			
LL	WV-061-005480-026	Karen M. Ammons	Northeast Natural Energy, LLC	12.5% or Greater	1666	195			
LL	WV-061-005480-025	Michael Ammons	Northeast Natural Energy, LLC	12.5% or Greater	1666	193			
LL	WV-061-005480-023	Sandra K. Stanek	Northeast Natural Energy, LLC	12.5% or Greater	1666	189			
LL	WV-061-005480-024	Sarah Ammons	Northeast Natural Energy, LLC	12.5% or Greater	1666	191			
LL	WV-061-005480-022	Sean Ammons	Northeast Natural Energy, LLC	12.5% or Greater	1666	187			
LL	WV-061-005480-027	Robert C. Ammons	Northeast Natural Energy, LLC	12.5% or Greater	1666	197			
LL	WV-061-005316-001	Ronald W. Goodwin	Northeast Natural Energy, LLC	12.5% or Greater	1638	637			
LL	WV-061-005316-001	Richard Benson	Northeast Natural Energy, LLC	12.5% or Greater	1638	637			
LL	WV-061-005316-001	Matthew Benson	Northeast Natural Energy, LLC	12.5% or Greater	1638	637			
LL	WV-061-002854-001	Donna L. Howard	Northeast Natural Energy, LLC	12.5% or Greater	1425	363			
LL	WV-061-005480-005	Carol Joyce Floyd	Northeast Natural Energy, LLC	12.5% or Greater	1647	841			
LL	WV-061-004653-053	Loretta May Holt	Northeast Natural Energy, LLC	12.5% or Greater	1618	595			
LL	WV-061-004653-052	Rosemary Gorbey	Northeast Natural Energy, LLC	12.5% or Greater	1618	593			
LL	WV-061-005480-008	Danny Keith Ammons	Northeast Natural Energy, LLC	12.5% or Greater	1647	847			

LL	WV-061-004653-061	William P. Terlosky	Northeast Natural Energy, LLC	12.5% or Greater	1627	327			
LL	WV-061-004653-063	Diana Lamb Terlosky	Northeast Natural Energy, LLC	12.5% or Greater	1629	162			
LL	WV-061-004653-059	Anna Mae Terlosky McCarthy	Northeast Natural Energy, LLC	12.5% or Greater	1626	82			
LL	WV-061-004653-057	Margaret Rose Boggs Browning	Northeast Natural Energy, LLC	12.5% or Greater	1626	78			
LL	WV-061-004653-060	Paul Edward Boggs	Northeast Natural Energy, LLC	12.5% or Greater	1623	559			
LL	WV-061-005480-021	Roger Eddy	Northeast Natural Energy, LLC	12.5% or Greater	1661	845			
LL	WV-061-005480-020	Rosanna Lee	Northeast Natural Energy, LLC	12.5% or Greater	1658	692			
LL	WV-061-005480-019	Tina Caywood	Northeast Natural Energy, LLC	12.5% or Greater	1658	690			
LL	WV-061-005480-017	Kenneth C. Eddy Jr.	Northeast Natural Energy, LLC	12.5% or Greater	1657	246			
LL	WV-061-005480-016	Community Minerals II LLC	Northeast Natural Energy, LLC	12.5% or Greater	1657	244			
LL	WV-061-005480-015	Deborah Derby	Northeast Natural Energy, LLC	12.5% or Greater	1657	242			
MM	WV-061-800040-001	XTO Energy, Inc.	Northeast Natural Energy, LLC	12.5% or Greater	1736	783	All Leases to Northeast Natural Energy, LLC on this Parcel are subject to the Consent to Development Agreement in Deed Book 1825 Page 774		





March 28, 2025

WV Department of Environmental Protection  
Office of Oil and Gas Management  
601 57<sup>th</sup> Street, SE  
Charleston, WV 25304

RE: Green Lakes 1H

Dear Permit Reviewer:

Please be advised that Northeast Natural Energy LLC has the right to drill, extract and produce the minerals beneath the following as identified on the included plat:

- Ministers Run Road (Route 25/6)
- Parsonage Road
- Chunks Run Road (Route 25/3)
- Hoodsville Grantstown Road
- Shuman Run Road (Route 25/1)
- McCurdysville Road (Route 29/3)
- Jakes Run Road (Route 29)
- Peter Eddy Road (Route 27/5)

RECEIVED  
Office of Oil and Gas

MAY 02 2025

WV Department of  
Environmental Protection

Sincerely,

A handwritten signature in black ink that reads 'Justin Moroosse'.

Justin Moroosse  
Landman III

WW-PN  
(11-18-2015)

## Horizontal Natural Gas Well Work Permit Application Notice By Publication

**Notice is hereby given:**

Pursuant to West Virginia Code 22-6A-10(e) prior to filing an application for a permit for a horizontal well the applicant shall publish in the county in which the well is located or is proposed to be located a Class II legal advertisement.

**Paper:** The Dominion Post

**Public Notice Date:** 4/2/2025 & 4/9/2025

The following applicant intends to apply for a horizontal natural well work permit which disturbs three acres or more of surface excluding pipelines, gathering lines and roads or utilizes more than two hundred ten thousand gallons of water in any thirty day period.

**Applicant:** Marion Natural Energy LLC

**Well Number:** Green Lakes 1H

**Address:** 707 Virginia St. E., Suite 1200

Charleston, WV 25301

**Business Conducted:** Natural gas production.

**Location –**

State: West Virginia  
District: Grant/Paw Paw

County: Monongalia/Marion  
Quadrangle: Grant Town

RECEIVED  
Office of Oil and Gas

MAY 02 2025

UTM Coordinate NAD83 Northing: 1H - 4382124.0

UTM coordinate NAD83 Easting: 1H - 574601.4

Watershed: Upper Monongahela River

WV Department of  
Environmental Protection

**Coordinate Conversion:**

To convert the coordinates above into longitude and latitude, visit: [http://tagis.dep.wv.gov/convert/llutm\\_conus.php](http://tagis.dep.wv.gov/convert/llutm_conus.php)

**Electronic notification:**

To receive an email when applications have been received or issued by the Office of Oil and Gas, visit <http://www.dep.wv.gov/insidedep/Pages/DEPMailingLists.aspx> to sign up.

**Reviewing Applications:**

Copies of the proposed permit application may be reviewed at the WV Department of Environmental Protection headquarters, located at 601 57<sup>th</sup> Street, SE Charleston, WV 25304 (304-926-0450). Full copies or scans of the proposed permit application will cost \$15, whether mailed or obtained at DEP headquarters. Copies may be requested by calling the office or by sending an email to [DEP.comments@wv.gov](mailto:DEP.comments@wv.gov).

**Submitting Comments:**

Comments may be submitted online at <https://apps.dep.wv.gov/oog/comments/comments.cfm>, or by letter to Permit Review, Office of Oil and Gas, 601 57<sup>th</sup> Street, SE Charleston, WV 25304. Please reference the county, well number, and operator when using this option.

Regardless of format for comment submissions, they must be received no later than thirty days after the permit application is received by the Office of Oil and Gas.

For information related to horizontal drilling visit: [www.dep.wv.gov/oil-and-gas/pages/default.aspx](http://www.dep.wv.gov/oil-and-gas/pages/default.aspx)

06/06/2025



**STATE OF WEST VIRGINIA**  
**DEPARTMENT OF ENVIRONMENTAL PROTECTION, OFFICE OF OIL AND GAS**  
**NOTICE CERTIFICATION**

Date of Notice Certification: 4-15-25

API No. 47- \_\_\_\_\_  
Operator's Well No. <sup>1H</sup> \_\_\_\_\_  
Well Pad Name: Green Lakes

**Notice has been given:**

Pursuant to the provisions in West Virginia Code § 22-6A, the Operator has provided the required parties with the Notice Forms listed below for the tract of land as follows:

State: West Virginia  
County: Monongalia & Marion  
District: Grant & Paw Paw  
Quadrangle: Grant Town  
Watershed: Upper Monongahela River

UTM NAD 83 Easting: 574601.4  
Northing: 4382124.0  
Public Road Access: Hagans Rd/Route 37  
Generally used farm name: Green Lakes

Pursuant to West Virginia Code § 22-6A-7(b), every permit application filed under this section shall be on a form as may be prescribed by the secretary, shall be verified and shall contain the following information: (14) A certification from the operator that (i) it has provided the owners of the surface described in subdivisions (1), (2) and (4), subsection (b), section ten of this article, the information required by subsections (b) and (c), section sixteen of this article; (ii) that the requirement was deemed satisfied as a result of giving the surface owner notice of entry to survey pursuant to subsection (a), section ten of this article six-a; or (iii) the notice requirements of subsection (b), section sixteen of this article were waived in writing by the surface owner; and Pursuant to West Virginia Code § 22-6A-11(b), the applicant shall tender proof of and certify to the secretary that the notice requirements of section ten of this article have been completed by the applicant.

Pursuant to West Virginia Code § 22-6A, the Operator has attached proof to this Notice Certification that the Operator has properly served the required parties with the following:

\*PLEASE CHECK ALL THAT APPLY

- ☐ 1. NOTICE OF SEISMIC ACTIVITY or ☒ NOTICE NOT REQUIRED BECAUSE NO SEISMIC ACTIVITY WAS CONDUCTED
- ☒ 2. NOTICE OF ENTRY FOR PLAT SURVEY or ☐ NO PLAT SURVEY WAS CONDUCTED
- ☒ 3. NOTICE OF INTENT TO DRILL or ☐ NOTICE NOT REQUIRED BECAUSE NOTICE OF ENTRY FOR PLAT SURVEY WAS CONDUCTED or
- ☐ WRITTEN WAIVER BY SURFACE OWNER (PLEASE ATTACH)
- ☒ 4. NOTICE OF PLANNED OPERATION
- ☒ 5. PUBLIC NOTICE
- ☒ 6. NOTICE OF APPLICATION

**OOG OFFICE USE ONLY**

- ☐ RECEIVED/  
NOT REQUIRED
- ☐ RECEIVED
- ☐ RECEIVED/  
NOT REQUIRED
- ☐ RECEIVED
- ☐ RECEIVED
- ☐ RECEIVED

RECEIVED  
Office of Oil and Gas  
MAY 02 2025  
WV Department of  
Environmental Protection

**Required Attachments:**

The Operator shall attach to this Notice Certification Form all Notice Forms and Certifications of Notice that have been provided to the required parties and/or any associated written waivers. For the Public Notice, the operator shall attach a copy of the Class II Legal Advertisement with publication date verification or the associated Affidavit of Publication. The attached Notice Forms and Certifications of Notice shall serve as proof that the required parties have been noticed as required under West Virginia Code § 22-6A. Pursuant to West Virginia Code § 22-6A-11(b), the Certification of Notice to the person may be made by affidavit of personal service, the return receipt card or other postal receipt for certified mailing.

06/06/2025



**Certification of Notice is hereby given:**

THEREFORE, I Hollie Medley, have read and understand the notice requirements within West Virginia Code § 22-6A. I certify that as required under West Virginia Code § 22-6A, I have served the attached copies of the Notice Forms, identified above, to the required parties through personal service, by registered mail or by any method of delivery that requires a receipt or signature confirmation. I certify under penalty of law that I have personally examined and am familiar with the information submitted in this Notice Certification and all attachments, and that based on my inquiry of those individuals immediately responsible for obtaining the information, I believe that the information is true, accurate and complete. I am aware that there are significant penalties for submitting false information, including the possibility of fine and imprisonment.

Well Operator: Marion Natural Energy LLC

By: Hollie Medley *Hollie Medley*

Its: Regulatory Manager


Telephone: 304-414-7060

Address: 707 Virginia St. E, Suite 1200

Charleston, WV 25301

Facsimile: \_\_\_\_\_

Email: hmedley@nne-llc.com



Subscribed and sworn before me this 16 day of April 2025

*Kimberly Thompson* Notary Public

My Commission Expires March 24, 2030

**Oil and Gas Privacy Notice:**

The Office of Oil and Gas processes your personal information, such as name, address and telephone number, as part of our regulatory duties. Your personal information may be disclosed to other State agencies or third parties in the normal course of business or as needed to comply with statutory or regulatory requirements, including Freedom of Information Act requests. Our office will appropriately secure your personal information. If you have any questions about our use or your personal information, please contact DEP's Chief Privacy Officer at [depprivacyofficer@wv.gov](mailto:depprivacyofficer@wv.gov).

RECEIVED  
Office of Oil and Gas

MAY 02 2025

WV Department of  
Environmental Protection

06/06/2025

STATE OF WEST VIRGINIA  
DEPARTMENT OF ENVIRONMENTAL PROTECTION, OFFICE OF OIL AND GAS  
NOTICE OF APPLICATION

**Notice Time Requirement:** notice shall be provided no later than the **filing date of permit application.**

**Date of Notice:** 4-17-25 **Date Permit Application Filed:** 4-28-25

**Notice of:**

- ☒ PERMIT FOR ANY WELL WORK      ☐ CERTIFICATE OF APPROVAL FOR THE CONSTRUCTION OF AN IMPOUNDMENT OR PIT

**Delivery method pursuant to West Virginia Code § 22-6A-10(b)**

- ☐ PERSONAL SERVICE      ☒ REGISTERED MAIL      ☐ METHOD OF DELIVERY THAT REQUIRES A RECEIPT OR SIGNATURE CONFIRMATION

Pursuant to W. Va. Code § 22-6A-10(b) no later than the filing date of the application, the applicant for a permit for any well work or for a certificate of approval for the construction of an impoundment or pit as required by this article shall deliver, by personal service or by registered mail or by any method of delivery that requires a receipt or signature confirmation, copies of the application, the erosion and sediment control plan required by section seven of this article, and the well plat to each of the following persons: (1) The owners of record of the surface of the tract on which the well is or is proposed to be located; (2) The owners of record of the surface tract or tracts overlying the oil and gas leasehold being developed by the proposed well work, if the surface tract is to be used for roads or other land disturbance as described in the erosion and sediment control plan submitted pursuant to subsection (c), section seven of this article; (3) The coal owner, operator or lessee, in the event the tract of land on which the well proposed to be drilled is located [sic] is known to be underlain by one or more coal seams; (4) The owners of record of the surface tract or tracts overlying the oil and gas leasehold being developed by the proposed well work, if the surface tract is to be used for the placement, construction, enlargement, alteration, repair, removal or abandonment of any impoundment or pit as described in section nine of this article; (5) Any surface owner or water purveyor who is known to the applicant to have a water well, spring or water supply source located within one thousand five hundred feet of the center of the well pad which is used to provide water for consumption by humans or domestic animals; and (6) The operator of any natural gas storage field within which the proposed well work activity is to take place. (c)(1) If more than three tenants in common or other co-owners of interests described in subsection (b) of this section hold interests in the lands, the applicant may serve the documents required upon the person described in the records of the sheriff required to be maintained pursuant to section eight, article one, chapter eleven-a of this code. (2) Notwithstanding any provision of this article to the contrary, notice to a lien holder is not notice to a landowner, unless the lien holder is the landowner. W. Va. Code R. § 35-8-5.7.a requires, in part, that the operator shall also provide the Well Site Safety Plan ("WSSP") to the surface owner and any water purveyor or surface owner subject to notice and water testing as provided in section 15 of this rule.

☒ Application Notice   ☒ WSSP Notice   ☒ E&S Plan Notice   ☒ Well Plat Notice   is hereby provided to:

☒ SURFACE OWNER(s)

Name: see attached  
Address: \_\_\_\_\_

Name: \_\_\_\_\_  
Address: \_\_\_\_\_

☒ SURFACE OWNER(s) (Road and/or Other Disturbance)

Name: see attached  
Address: \_\_\_\_\_

Name: \_\_\_\_\_  
Address: \_\_\_\_\_

☐ SURFACE OWNER(s) (Impoundments or Pits)

Name: \_\_\_\_\_  
Address: \_\_\_\_\_

☒ COAL OWNER OR LESSEE

Name: see attached  
Address: \_\_\_\_\_

☐ COAL OPERATOR

Name: \_\_\_\_\_  
Address: \_\_\_\_\_

☒ SURFACE OWNER OF WATER WELL AND/OR WATER PURVEYOR(s)

Name: see attached  
Address: \_\_\_\_\_

☐ OPERATOR OF ANY NATURAL GAS STORAGE FIELD

Name: \_\_\_\_\_  
Address: \_\_\_\_\_

\*Please attach additional forms if necessary

RECEIVED  
Office of Oil and Gas

MAY 02 2025

WV Department of  
Environmental Protection

06/06/2025



STATE OF WEST VIRGINIA  
DEPARTMENT OF ENVIRONMENTAL PROTECTION, OFFICE OF OIL AND GAS  
NOTICE OF APPLICATION

**Notice Time Requirement:** notice shall be provided no later than the **filing date of permit application.**

**Date of Notice:** 4/12/25 **Date Permit Application Filed:** 4/18/25

**Notice of:**

- ☒ PERMIT FOR ANY WELL WORK ☐ CERTIFICATE OF APPROVAL FOR THE CONSTRUCTION OF AN IMPOUNDMENT OR PIT

**Delivery method pursuant to West Virginia Code § 22-6A-10(b)**

- ☐ PERSONAL SERVICE ☒ REGISTERED MAIL ☐ METHOD OF DELIVERY THAT REQUIRES A RECEIPT OR SIGNATURE CONFIRMATION

Pursuant to W. Va. Code § 22-6A-10(b) no later than the filing date of the application, the applicant for a permit for any well work or for a certificate of approval for the construction of an impoundment or pit as required by this article shall deliver, by personal service or by registered mail or by any method of delivery that requires a receipt or signature confirmation, copies of the application, the erosion and sediment control plan required by section seven of this article, and the well plat to each of the following persons: (1) The owners of record of the surface of the tract on which the well is or is proposed to be located; (2) The owners of record of the surface tract or tracts overlying the oil and gas leasehold being developed by the proposed well work, if the surface tract is to be used for roads or other land disturbance as described in the erosion and sediment control plan submitted pursuant to subsection (c), section seven of this article; (3) The coal owner, operator or lessee, in the event the tract of land on which the well proposed to be drilled is located [sic] is known to be underlain by one or more coal seams; (4) The owners of record of the surface tract or tracts overlying the oil and gas leasehold being developed by the proposed well work, if the surface tract is to be used for the placement, construction, enlargement, alteration, repair, removal or abandonment of any impoundment or pit as described in section nine of this article; (5) Any surface owner or water purveyor who is known to the applicant to have a water well, spring or water supply source located within one thousand five hundred feet of the center of the well pad which is used to provide water for consumption by humans or domestic animals; and (6) The operator of any natural gas storage field within which the proposed well work activity is to take place. (c)(1) If more than three tenants in common or other co-owners of interests described in subsection (b) of this section hold interests in the lands, the applicant may serve the documents required upon the person described in the records of the sheriff required to be maintained pursuant to section eight, article one, chapter eleven-a of this code. (2) Notwithstanding any provision of this article to the contrary, notice to a lien holder is not notice to a landowner, unless the lien holder is the landowner. W. Va. Code R. § 35-8-5.7.a requires, in part, that the operator shall also provide the Well Site Safety Plan ("WSSP") to the surface owner and any water purveyor or surface owner subject to notice and water testing as provided in section 15 of this rule.

☒ Application Notice ☒ WSSP Notice ☒ E&S Plan Notice ☒ Well Plat Notice is hereby provided to:

☐ SURFACE OWNER(s)

Name: \_\_\_\_\_  
Address: \_\_\_\_\_

Name: \_\_\_\_\_  
Address: \_\_\_\_\_

☒ SURFACE OWNER(s) (Road and/or Other Disturbance)

Name: Charles F Johnson  
Address: 15 Glasscock Hollow  
Rivesville, WV 26588

Name: \_\_\_\_\_  
Address: \_\_\_\_\_

☐ SURFACE OWNER(s) (Impoundments or Pits)

Name: \_\_\_\_\_  
Address: \_\_\_\_\_

☐ COAL OWNER OR LESSEE

Name: \_\_\_\_\_  
Address: \_\_\_\_\_

☐ COAL OPERATOR

Name: \_\_\_\_\_  
Address: \_\_\_\_\_

☐ SURFACE OWNER OF WATER WELL AND/OR WATER PURVEYOR(s)

Name: \_\_\_\_\_  
Address: \_\_\_\_\_

☐ OPERATOR OF ANY NATURAL GAS STORAGE FIELD

Name: \_\_\_\_\_  
Address: \_\_\_\_\_

\*Please attach additional forms if necessary

RECEIVED  
Office of Oil and Gas

MAY 02 2025

WV Department of  
Environmental Protection

06/06/2025



**Notice is hereby given:**

Pursuant to West Virginia Code § 22-6A-10(b), notice is hereby given that the undersigned well operator has applied for a permit for well work or for a certificate of approval for the construction of an impoundment or pit.

**This Notice Shall Include:**

Pursuant to W. Va. Code § 22-6A-10(b), this notice shall include: (1) copies of the application; (2) the erosion and sediment control plan required by section seven of this article; and (3) the well plat.

Pursuant to W. Va. Code § 22-6A-10(f), this notice shall include: (1) a statement of the time limits for filing written comments; (2) who may file written comments; (3) the name and address of the secretary for the purpose of filing the comments and obtaining additional information; and (4) a statement that the persons may request, at the time of submitting written comments, notice of the permit decision and a list of persons qualified to test water.

Pursuant to W. Va. Code R. § 35-8-5.7.a, the operator shall provide the Well Site Safety Plan to the surface owner and any water purveyor or surface owner subject to notice and water testing as provided in section 15 of this rule.

Pursuant to W. Va. Code R. § 35-8-15.2.c, this notice shall: (1) contain a statement of the surface owner's and water purveyor's right to request sampling and analysis; (2) advise the surface owner and water purveyor of the rebuttable presumption for contamination or deprivation of a fresh water source or supply; advise the surface owner and water purveyor that refusal to allow the operator to conduct a pre-drilling water well test constitutes a method to rebut the presumption of liability; (3) advise the surface owner and water purveyor of his or her independent right to sample and analyze any water supply at his or her own expense; advise the surface owner and water purveyor whether or not the operator will utilize an independent laboratory to analyze any sample; and (4) advise the surface owner and or water purveyor that he or she can obtain from the Chief a list of water testing laboratories in the subject area capable of and qualified to test water supplies in accordance with standard acceptable methods.

Additional information related to horizontal drilling may be obtained from the Secretary, at the WV Department of Environmental Protection headquarters, located at 601 57<sup>th</sup> Street, SE, Charleston, WV 25304 (304-926-0450) or by visiting [www.dep.wv.gov/oil-and-gas/pages/default.aspx](http://www.dep.wv.gov/oil-and-gas/pages/default.aspx).

**Well Location Restrictions**

Pursuant to W. Va. Code § 22-6A-12, Wells may not be drilled within two hundred fifty feet measured horizontally from any existing water well or developed spring used for human or domestic animal consumption. The center of well pads may not be located within six hundred twenty-five feet of an occupied dwelling structure, or a building two thousand five hundred square feet or larger used to house or shelter dairy cattle or poultry husbandry. This limitation is applicable to those wells, developed springs, dwellings or agricultural buildings that existed on the date a notice to the surface owner of planned entry for surveying or staking as provided in section ten of this article or a notice of intent to drill a horizontal well as provided in subsection (b), section sixteen of this article was provided, whichever occurs first, and to any dwelling under construction prior to that date. This limitation may be waived by written consent of the surface owner transmitted to the department and recorded in the real property records maintained by the clerk of the county commission for the county in which such property is located. Furthermore, the well operator may be granted a variance by the secretary from these distance restrictions upon submission of a plan which identifies the sufficient measures, facilities or practices to be employed during well site construction, drilling and operations. The variance, if granted, shall include terms and conditions the department requires to ensure the safety and protection of affected persons and property. The terms and conditions may include insurance, bonding and indemnification, as well as technical requirements. (b) No well pad may be prepared or well drilled within one hundred feet measured horizontally from any perennial stream, natural or artificial lake, pond or reservoir, or a wetland, or within three hundred feet of a naturally reproducing trout stream. No well pad may be located within one thousand feet of a surface or ground water intake of a public water supply. The distance from the public water supply as identified by the department shall be measured as follows: (1) For a surface water intake on a lake or reservoir, the distance shall be measured from the boundary of the lake or reservoir. (2) For a surface water intake on a flowing stream, the distance shall be measured from a semicircular radius extending upstream of the surface water intake. (3) For a groundwater source, the distance shall be measured from the wellhead or spring. The department may, in its discretion, waive these distance restrictions upon submission of a plan identifying sufficient measures, facilities or practices to be employed during well site construction, drilling and operations to protect the waters of the state. A waiver, if granted, shall impose any permit conditions as the secretary considers necessary. (c) Notwithstanding the foregoing provisions of this section, nothing contained in this section prevents an operator from conducting the activities permitted or authorized by a Clean Water Act Section 404 permit or other approval from the United States Army Corps of Engineers within any waters of the state or within the restricted areas referenced in this section. (d) The well location restrictions set forth in this section shall not apply to any well on a multiple well pad if at least one of the wells was permitted prior to the effective date of this article. (e) The secretary shall, by December 31, 2012, report to the Legislature on the noise, light, dust and volatile organic compounds generated by the drilling of horizontal wells as they relate to the well location restrictions regarding occupied dwelling structures pursuant to this section. Upon a finding, if any, by the secretary that the well location restrictions regarding occupied dwelling structures are inadequate or otherwise require alteration to address the items

06/06/2025



examined in the study required by this subsection, the secretary shall have the authority to propose for promulgation legislative rules establishing guidelines and procedures regarding reasonable levels of noise, light, dust and volatile organic compounds relating to drilling horizontal wells, including reasonable means of mitigating such factors, if necessary.

#### **Water Well Testing:**

Pursuant to West Virginia Code § 22-6A-10(d), notification shall be made, with respect to surface landowners identified in subsection (b) or water purveyors identified in subdivision (5), subsection (b) of this section, of the opportunity for testing their water well. The operator shall provide an analysis to such surface landowner or water purveyor at their request.

#### **Water Testing Laboratories:**

Pursuant to West Virginia Code § 22-6A-10(i), persons entitled to notice pursuant to subsection (b) of this section may contact the department to ascertain the names and locations of water testing laboratories in the subject area capable and qualified to test water supplies in accordance with standard accepted methods. In compiling that list of names the department shall consult with the state Bureau for Public Health and local health departments. A surface owner and water purveyor has an independent right to sample and analyze any water supply at his or her own expense. The laboratory utilized by the operator shall be approved by the agency as being certified and capable of performing sample analyses in accordance with this section.

#### **Rebuttable Presumption for Contamination or Deprivation of a Fresh Water Source or Supply:**

W. Va. Code § 22-6A-18 requires that (b) unless rebutted by one of the defenses established in subsection (c) of this section, in any action for contamination or deprivation of a fresh water source or supply within one thousand five hundred feet of the center of the well pad for horizontal well, there is a rebuttable presumption that the drilling and the oil or gas well or either was the proximate cause of the contamination or deprivation of the fresh water source or supply. (c) In order to rebut the presumption of liability established in subsection (b) of this section, the operator must prove by a preponderance of the evidence one of the following defenses: (1) The pollution existed prior to the drilling or alteration activity as determined by a predrilling or prealteration water well test. (2) The landowner or water purveyor refused to allow the operator access to the property to conduct a predrilling or prealteration water well test. (3) The water supply is not within one thousand five hundred feet of the well. (4) The pollution occurred more than six months after completion of drilling or alteration activities. (5) The pollution occurred as the result of some cause other than the drilling or alteration activity. (d) Any operator electing to preserve its defenses under subdivision (1), subsection (c) of this section shall retain the services of an independent certified laboratory to conduct the predrilling or prealteration water well test. A copy of the results of the test shall be submitted to the department and the surface owner or water purveyor in a manner prescribed by the secretary. (e) Any operator shall replace the water supply of an owner of interest in real property who obtains all or part of that owner's supply of water for domestic, agricultural, industrial or other legitimate use from an underground or surface source with a comparable water supply where the secretary determines that the water supply has been affected by contamination, diminution or interruption proximately caused by the oil or gas operation, unless waived in writing by that owner. (f) The secretary may order the operator conducting the oil or gas operation to: (1) Provide an emergency drinking water supply within twenty-four hours; (2) Provide temporary water supply within seventy-two hours; (3) Within thirty days begin activities to establish a permanent water supply or submit a proposal to the secretary outlining the measures and timetables to be used in establishing a permanent supply. The total time in providing a permanent water supply may not exceed two years. If the operator demonstrates that providing a permanent replacement water supply cannot be completed within two years, the secretary may extend the time frame on case-by-case basis; and (4) Pay all reasonable costs incurred by the real property owner in securing a water supply. (g) A person as described in subsection (b) of this section aggrieved under the provisions of subsections (b), (e) or (f) of this section may seek relief in court... (i) Notwithstanding the denial of the operator of responsibility for the damage to the real property owner's water supply or the status of any appeal on determination of liability for the damage to the real property owner's water supply, the operator may not discontinue providing the required water service until authorized to do so by the secretary or a court of competent jurisdiction.

#### **Written Comment:**

Pursuant to West Virginia Code § 22-6A-11(a), all persons described in subsection (b), section ten of this article may file written comments with the secretary as to the location or construction of the applicant's proposed well work within thirty days after the application is filed with the secretary. All persons described in West Virginia Code § 22-6A-10(b) may file written comments as to the location or construction of the applicant's proposed well work to the Secretary at:

Chief, Office of Oil and Gas  
Department of Environmental Protection  
601 57<sup>th</sup> St. SE  
Charleston, WV 25304  
(304) 926-0450

RECEIVED  
OFFICE OF OIL AND GAS  
MAY 02 2025  
WV Department of  
Environmental Protection

Such persons may request, at the time of submitting written comments, notice of the permit decision and a list of persons qualified to test water. **NOTE: YOU ARE NOT REQUIRED TO FILE ANY COMMENT.**

06/06/2025



### **Time Limits and Methods for Filing Comments.**

The law requires these materials to be served on or before the date the operator files its Application. You have **THIRTY (30) DAYS** after the filing date to file your comments. Comments must be filed in person or received in the mail by the Chief's office by the time stated above. You may call the Chief's office to be sure of the date. Check with your postmaster to ensure adequate delivery time or to arrange special expedited handling. If you have been contacted by the well operator and you have signed a "voluntary statement of no objection" to the planned work described in these materials, then the permit may be issued at any time.

Pursuant to West Virginia Code § 22-6A-11(c)(2), Any objections of the affected coal operators and coal seam owners and lessees shall be addressed through the processes and procedures that exist under sections fifteen, seventeen and forty, article six of this chapter, as applicable and as incorporated into this article by section five of this article. The written comments filed by the parties entitled to notice under subdivisions (1), (2), (4), (5) and (6), subsection (b), section ten of this article shall be considered by the secretary in the permit issuance process, but the parties are not entitled to participate in the processes and proceedings that exist under sections fifteen, seventeen or forty, article six of this chapter, as applicable and as incorporated into this article by section five of this article.

### **Comment Requirements**

Your comments must be in writing and include your name, address and telephone number, the well operator's name and well number and the approximate location of the proposed well site including district and county from the application. You may add other documents, such as sketches, maps or photographs to support your comments.

Disclaimer: All comments received will be placed on our web site <http://www.dep.wv.gov/oil-and-gas/Horizontal-Permits/Pages/default.aspx> and the applicant will automatically be forwarded an email notice that such comments have been submitted. The applicant will be expected to provide a response to comments submitted by any surface owner, water purveyor or natural gas storage operator noticed within the application.

### **Permit Denial or Condition**

The Chief has the power to deny or condition a well work permit. Pursuant to West Virginia Code § 22-6A-8(d), the permit may not be issued or be conditioned, including conditions with respect to the location of the well and access roads prior to issuance if the director determines that:

- (1) The proposed well work will constitute a hazard to the safety of persons;
- (2) The plan for soil erosion and sediment control is not adequate or effective;
- (3) Damage would occur to publicly owned lands or resources; or
- (4) The proposed well work fails to protect fresh water sources or supplies.

A permit may also be denied under West Virginia Code § 22-6A-7(k), the secretary shall deny the issuance of a permit if the secretary determines that the applicant has committed a substantial violation of a previously issued permit for a horizontal well, including the applicable erosion and sediment control plan associated with the previously issued permit, or a substantial violation of one or more of the rules promulgated under this article, and in each instance has failed to abate or seek review of the violation within the time prescribed by the secretary pursuant to the provisions of subdivisions (1) and (2), subsection (a), section five of this article and the rules promulgated hereunder, which time may not be unreasonable.

Pursuant to West Virginia Code § 22-6A-10(g), any person entitled to submit written comments to the secretary pursuant to subsection (a), section eleven of this article, shall also be entitled to receive from the secretary a copy of the permit as issued or a copy of the order modifying or denying the permit if the person requests receipt of them as a part of the written comments submitted concerning the permit application. Such persons may request, at the time of submitting written comments, notice of the permit decision and a list of persons qualified to test water.

06/06/2025



WW-6A  
(8-13)

4704902585  
API NO. 47  
OPERATOR WELL NO. 1H  
Well Pad Name: Green Lakes

**Notice is hereby given by:**

Well Operator: Marion Natural Energy LLC

Telephone: 304-414-7060

Email: hmedley@nne-llc.com

Address: 707 Virginia Street E., Suite 1200


Charleston, WV 25301

Facsimile: 304-414-7061

**Oil and Gas Privacy Notice:**

The Office of Oil and Gas processes your personal information, such as name, address and telephone number, as part of our regulatory duties. Your personal information may be disclosed to other State agencies or third parties in the normal course of business or as needed to comply with statutory or regulatory requirements, including Freedom of Information Act requests. Our office will appropriately secure your personal information. If you have any questions about our use or your personal information, please contact DEP's Chief Privacy Officer at [depprivacyofficer@wv.gov](mailto:depprivacyofficer@wv.gov).

*Hallen med*



Subscribed and sworn before me this 16 day of April 2025.

*[Signature]*

Notary Public

My Commission Expires March 24, 2030

RECEIVED  
Office of Oil and Gas

MAY 02 2025

WV Department of  
Environmental Protection

06/06/2025

WW-6A3  
(1/12)

Operator Well No. Green Lakes Pad

**STATE OF WEST VIRGINIA**  
**DEPARTMENT OF ENVIRONMENTAL PROTECTION, OFFICE OF OIL AND GAS**  
**NOTICE OF ENTRY FOR PLAT SURVEY**

**Notice Time Requirement:** Notice shall be provided at least SEVEN (7) days but no more than FORTY-FIVE (45) days prior to entry

**Date of Notice:** 5/11/2023 **Date of Planned Entry:** 5/17/2023

**Delivery method pursuant to West Virginia Code § 22-6A-10a**

☐ PERSONAL SERVICE      ☐ REGISTERED MAIL      ☒ METHOD OF DELIVERY THAT REQUIRES A RECEIPT OR SIGNATURE CONFIRMATION

Pursuant to West Virginia Code § 22-6A-10(a), Prior to filing a permit application, the operator shall provide notice of planned entry on to the surface tract to conduct any plat surveys required pursuant to this article. Such notice shall be provided at least seven days but no more than forty-five days prior to such entry to: (1) The surface owner of such tract; (2) to any owner or lessee of coal seams beneath such tract that has filed a declaration pursuant to section thirty-six, article six, chapter twenty-two of this code; and (3) any owner of minerals underlying such tract in the county tax records. The notice shall include a statement that copies of the state Erosion and Sediment Control Manual and the statutes and rules related to oil and gas exploration and production may be obtained from the Secretary, which statement shall include contact information, including the address for a web page on the Secretary's web site, to enable the surface owner to obtain copies from the secretary.

**Notice is hereby provided to:**

☒ SURFACE OWNER(s)

Name: Gary W Dayton  
Address: 266 Morgan Ridge Rd.  
Fairmont, WV 26554

Name: \_\_\_\_\_  
Address: \_\_\_\_\_

Name: \_\_\_\_\_  
Address: \_\_\_\_\_

☐ COAL OWNER OR LESSEE

Name: \_\_\_\_\_  
Address: \_\_\_\_\_

☐ MINERAL OWNER(s)

Name: \_\_\_\_\_  
Address: \_\_\_\_\_

\*please attach additional forms if necessary

**Notice is hereby given:**

Pursuant to West Virginia Code § 22-6A-10(a), notice is hereby given that the undersigned well operator is planning entry to conduct a plat survey on the tract of land as follows:

State: West Virginia  
County: Monongalia & Marion  
District: Grant & Paw Paw  
Quadrangle: Grant Town

Approx. Latitude & Longitude: 39.58601, -80.13127  
Public Road Access: Hawkins Rd  
Watershed: Upper Monongahela River  
Generally used farm name: Green Lakes

Copies of the state Erosion and Sediment Control Manual and the statutes and rules related to oil and gas exploration and production may be obtained from the Secretary, at the WV Department of Environmental Protection headquarters, located at 601 57<sup>th</sup> Street, SE, Charleston, WV 25304 (304-926-0450). Copies of such documents or additional information related to horizontal drilling may be obtained from the Secretary by visiting [www.dep.wv.gov/oil-and-gas/pages/default.aspx](http://www.dep.wv.gov/oil-and-gas/pages/default.aspx).

**Notice is hereby given by:**

Well Operator: Northeast Natural Energy LLC  
Telephone: 304-414-7060  
Email: hmedley@nne-llc.com

Address: 707 Virginia St. E, Suite 1200  
Charleston, WV 25301  
Facsimile: \_\_\_\_\_

**Oil and Gas Privacy Notice:**

The Office of Oil and Gas processes your personal information, such as name, address and telephone number, as part of our regulatory duties. Your personal information may be disclosed to other State agencies or third parties in the normal course of business or as needed to comply with statutory or regulatory requirements, including Freedom of Information Act requests. Our office will appropriately secure your personal information. If you have any questions about our use or your personal information, please contact DEP's Chief Privacy Officer at [depprivacyofficer@wv.gov](mailto:depprivacyofficer@wv.gov).

06/06/2025



WW-6A3  
(1/12)Operator Well No. Green Lakes Pad

**STATE OF WEST VIRGINIA**  
**DEPARTMENT OF ENVIRONMENTAL PROTECTION, OFFICE OF OIL AND GAS**  
**NOTICE OF ENTRY FOR PLAT SURVEY**

**Notice Time Requirement:** Notice shall be provided at least **SEVEN (7)** days but no more than **FORTY-FIVE (45)** days prior to entry

**Date of Notice:** 6/12/2023      **Date of Planned Entry:** 6/19/2023

**Delivery method pursuant to West Virginia Code § 22-6A-10a**

☐ **PERSONAL SERVICE**      ☐ **REGISTERED MAIL**      ☒ **METHOD OF DELIVERY THAT REQUIRES A RECEIPT OR SIGNATURE CONFIRMATION**

Pursuant to West Virginia Code § 22-6A-10(a), Prior to filing a permit application, the operator shall provide notice of planned entry on to the surface tract to conduct any plat surveys required pursuant to this article. Such notice shall be provided at least seven days but no more than forty-five days prior to such entry to: (1) The surface owner of such tract; (2) to any owner or lessee of coal seams beneath such tract that has filed a declaration pursuant to section thirty-six, article six, chapter twenty-two of this code; and (3) any owner of minerals underlying such tract in the county tax records. The notice shall include a statement that copies of the state Erosion and Sediment Control Manual and the statutes and rules related to oil and gas exploration and production may be obtained from the Secretary, which statement shall include contact information, including the address for a web page on the Secretary's web site, to enable the surface owner to obtain copies from the secretary.

**Notice is hereby provided to:**

☒ **SURFACE OWNER(s)**

Name: Joseph S Kudla II  
 Address: PO Box 18  
Sharpsburg, MD 21782

Name: \_\_\_\_\_  
 Address: \_\_\_\_\_

Name: \_\_\_\_\_  
 Address: \_\_\_\_\_

☐ **COAL OWNER OR LESSEE**

Name: \_\_\_\_\_  
 Address: \_\_\_\_\_

☐ **MINERAL OWNER(s)**

Name: \_\_\_\_\_  
 Address: \_\_\_\_\_

\*please attach additional forms if necessary

RECEIVED  
Office of Oil and Gas

MAY 02 2025

WV Department of  
Environmental Protection

**Notice is hereby given:**

Pursuant to West Virginia Code § 22-6A-10(a), notice is hereby given that the undersigned well operator is planning entry to conduct a plat survey on the tract of land as follows:

State: West Virginia  
 County: Monongalia & Marion  
 District: Grant & Paw Paw  
 Quadrangle: Grant Town

Approx. Latitude & Longitude: 39.58601, -80.13127  
 Public Road Access: Hawkins Rd  
 Watershed: Upper Monongahela River  
 Generally used farm name: Green Lakes

Copies of the state Erosion and Sediment Control Manual and the statutes and rules related to oil and gas exploration and production may be obtained from the Secretary, at the WV Department of Environmental Protection headquarters, located at 601 57<sup>th</sup> Street, SE, Charleston, WV 25304 (304-926-0450). Copies of such documents or additional information related to horizontal drilling may be obtained from the Secretary by visiting [www.dep.wv.gov/oil-and-gas/pages/default.aspx](http://www.dep.wv.gov/oil-and-gas/pages/default.aspx).

**Notice is hereby given by:**

Well Operator: Northeast Natural Energy LLC  
 Telephone: 304-414-7060  
 Email: hmedley@nne-llc.com

Address: 707 Virginia St. E, Suite 1200  
Charleston, WV 25301  
 Facsimile: \_\_\_\_\_

**Oil and Gas Privacy Notice:**

The Office of Oil and Gas processes your personal information, such as name, address and telephone number, as part of our regulatory duties. Your personal information may be disclosed to other State agencies or third parties in the normal course of business or as needed to comply with statutory or regulatory requirements, including Freedom of Information Act requests. Our office will appropriately secure your personal information. If you have any questions about our use or your personal information, please contact DEP's Chief Privacy Officer at [depprivacyofficer@wv.gov](mailto:depprivacyofficer@wv.gov).

06/06/2025



WW-6A3  
(1/12)

Operator Well No. Green Lakes Pad

**STATE OF WEST VIRGINIA**  
**DEPARTMENT OF ENVIRONMENTAL PROTECTION, OFFICE OF OIL AND GAS**  
**NOTICE OF ENTRY FOR PLAT SURVEY**

**Notice Time Requirement:** Notice shall be provided at least **SEVEN (7)** days but no more than **FORTY-FIVE (45)** days prior to entry

**Date of Notice:** 5/11/2023 **Date of Planned Entry:** 5/17/2023

**Delivery method pursuant to West Virginia Code § 22-6A-10a**

☐ PERSONAL SERVICE      ☐ REGISTERED MAIL      ☒ METHOD OF DELIVERY THAT REQUIRES A RECEIPT OR SIGNATURE CONFIRMATION

Pursuant to West Virginia Code § 22-6A-10(a), Prior to filing a permit application, the operator shall provide notice of planned entry on to the surface tract to conduct any plat surveys required pursuant to this article. Such notice shall be provided at least seven days but no more than forty-five days prior to such entry to: (1) The surface owner of such tract; (2) to any owner or lessee of coal seams beneath such tract that has filed a declaration pursuant to section thirty-six, article six, chapter twenty-two of this code; and (3) any owner of minerals underlying such tract in the county tax records. The notice shall include a statement that copies of the state Erosion and Sediment Control Manual and the statutes and rules related to oil and gas exploration and production may be obtained from the Secretary, which statement shall include contact information, including the address for a web page on the Secretary's web site, to enable the surface owner to obtain copies from the secretary.

**Notice is hereby provided to:**

☒ **SURFACE OWNER(s)**

Name: Nick & June Butler  
Address: 105 Hawkins Rd.  
Rivesville, WV 26588  
Name: \_\_\_\_\_  
Address: \_\_\_\_\_  
Name: \_\_\_\_\_  
Address: \_\_\_\_\_

☐ **COAL OWNER OR LESSEE**

Name: \_\_\_\_\_  
Address: \_\_\_\_\_

RECEIVED

Office of Oil and Gas

MAY 02 2025

☐ **MINERAL OWNER(s)**

Name: \_\_\_\_\_  
Address: \_\_\_\_\_

WV Department of  
Environmental Protection

\*please attach additional forms if necessary

**Notice is hereby given:**

Pursuant to West Virginia Code § 22-6A-10(a), notice is hereby given that the undersigned well operator is planning entry to conduct a plat survey on the tract of land as follows:

State: West Virginia  
County: Monongalia & Marion  
District: Grant & Paw Paw  
Quadrangle: Grant Town

Approx. Latitude & Longitude: 39.58601, -80.13127  
Public Road Access: Hawkins Rd  
Watershed: Upper Monongahela River  
Generally used farm name: Green Lakes

Copies of the state Erosion and Sediment Control Manual and the statutes and rules related to oil and gas exploration and production may be obtained from the Secretary, at the WV Department of Environmental Protection headquarters, located at 601 57<sup>th</sup> Street, SE, Charleston, WV 25304 (304-926-0450). Copies of such documents or additional information related to horizontal drilling may be obtained from the Secretary by visiting [www.dep.wv.gov/oil-and-gas/pages/default.aspx](http://www.dep.wv.gov/oil-and-gas/pages/default.aspx).

**Notice is hereby given by:**

Well Operator: Northeast Natural Energy LLC  
Telephone: 304-414-7060  
Email: hmedley@nne-llc.com

Address: 707 Virginia St. E., Suite 1200  
Charleston, WV 25301  
Facsimile: \_\_\_\_\_

**Oil and Gas Privacy Notice:**

The Office of Oil and Gas processes your personal information, such as name, address and telephone number, as part of our regulatory duties. Your personal information may be disclosed to other State agencies or third parties in the normal course of business or as needed to comply with statutory or regulatory requirements, including Freedom of Information Act requests. Our office will appropriately secure your personal information. If you have any questions about our use or your personal information, please contact DEP's Chief Privacy Officer at [depprivacyofficer@wv.gov](mailto:depprivacyofficer@wv.gov).

06/06/2025



**STATE OF WEST VIRGINIA**  
**DEPARTMENT OF ENVIRONMENTAL PROTECTION, OFFICE OF OIL AND GAS**  
**NOTICE OF INTENT TO DRILL**

Pursuant to W. Va. Code § 22-6A-16(b), the Notice of Intent to Drill is only required if the notice requirements of W. Va. Code § 22-6A-10(a) have NOT been met or if the Notice of Intent to Drill requirement has NOT been waived in writing by the surface owner.

**Notice Time Requirement:** Notice shall be provided at least **TEN (10)** days prior to filing a permit application.

**Date of Notice:** 4-17-25 **Date Permit Application Filed:** 4-28-25

RECEIVED  
Office of Oil and Gas

**Delivery method pursuant to West Virginia Code § 22-6A-16(b)**

☐ HAND DELIVERY ☒ CERTIFIED MAIL  
RETURN RECEIPT REQUESTED

MAY 02 2025

WV Department of  
Environmental Protection

Pursuant to W. Va. Code § 22-6A-16(b), at least ten days prior to filing a permit application, an operator shall, by certified mail return receipt requested or hand delivery, give the surface owner notice of its intent to enter upon the surface owner's land for the purpose of drilling a horizontal well: *Provided*, That notice given pursuant to subsection (a), section ten of this article satisfies the requirements of this subsection as of the date the notice was provided to the surface owner: *Provided, however*, That the notice requirements of this subsection may be waived in writing by the surface owner. The notice, if required, shall include the name, address, telephone number, and if available, facsimile number and electronic mail address of the operator and the operator's authorized representative.

**Notice is hereby provided to the SURFACE OWNER(s):**

Name: Parker A. Bell & Alice J Bell  
Address: 266 Morgan Ridge Rd., Suite 1200  
Fairmont, WV 26554

Name: Ministers Run Property Management LLC  
Address: 266 Morgan Ridge Rd.  
Fairmont, WV 26554

**Notice is hereby given:**

Pursuant to West Virginia Code § 22-6A-16(b), notice is hereby given that the undersigned well operator has an intent to enter upon the surface owner's land for the purpose of drilling a horizontal well on the tract of land as follows:

State:	<u>West Virginia</u>	UTM NAD 83	Easting:	<u>574601.4</u>
County:	<u>Monongalia/Marion</u>		Northing:	<u>4382124.0</u>
District:	<u>Grant/Paw Paw</u>	Public Road Access:	<u>Hagans Rd/Route 37</u>	
Quadrangle:	<u>Grant Town</u>	Generally used farm name:	<u>Green Lakes</u>	
Watershed:	<u>Upper Monongahela River</u>			

**This Notice Shall Include:**

Pursuant to West Virginia Code § 22-6A-16(b), this notice shall include the name, address, telephone number, and if available, facsimile number and electronic mail address of the operator and the operator's authorized representative. Additional information related to horizontal drilling may be obtained from the Secretary, at the WV Department of Environmental Protection headquarters, located at 601 57<sup>th</sup> Street, SE, Charleston, WV 25304 (304-926-0450) or by visiting [www.dep.wv.gov/oil-and-gas/pages/default.aspx](http://www.dep.wv.gov/oil-and-gas/pages/default.aspx).

**Notice is hereby given by:**

Well Operator: Marion Natural Energy LLC  
Address: 707 Virginia St. E., Suite 1200  
Charleston, WV 25301  
Telephone: 304-414-7060  
Email: hmedley@nne-llc.com  
Facsimile: \_\_\_\_\_

Authorized Representative: Brett Loglin  
Address: 707 Virginia St. E., Suite 1200  
Charleston, WV 25301  
Telephone: 304-414-7060  
Email: bloflin@nne-llc.com  
Facsimile: \_\_\_\_\_

**Oil and Gas Privacy Notice:**

The Office of Oil and Gas processes your personal information, such as name, address and telephone number, as part of our regulatory duties. Your personal information may be disclosed to other State agencies or third parties in the normal course of business or as needed to comply with statutory or regulatory requirements, including Freedom of Information Act requests. Our office will appropriately secure your personal information. If you have any questions about our use or your personal information, please contact DEP's Chief Privacy Officer at [depprivacyofficer@wv.gov](mailto:depprivacyofficer@wv.gov).

06/06/2025



STATE OF WEST VIRGINIA  
DEPARTMENT OF ENVIRONMENTAL PROTECTION, OFFICE OF OIL AND GAS  
NOTICE OF PLANNED OPERATION

Notice Time Requirement: notice shall be provided no later than the filing date of permit application.

Date of Notice: 4-17-25 Date Permit Application Filed: 4-28-25

Delivery method pursuant to West Virginia Code § 22-6A-16(c)

☒ CERTIFIED MAIL  
RETURN RECEIPT REQUESTED

☐ HAND  
DELIVERY

Pursuant to W. Va. Code § 22-6A-16(c), no later than the date for filing the permit application, an operator shall, by certified mail return receipt requested or hand delivery, give the surface owner whose land will be used for the drilling of a horizontal well notice of the planned operation. The notice required by this subsection shall include: (1) A copy of this code section; (2) The information required to be provided by subsection (b), section ten of this article to a surface owner whose land will be used in conjunction with the drilling of a horizontal well; and (3) A proposed surface use and compensation agreement containing an offer of compensation for damages to the surface affected by oil and gas operations to the extent the damages are compensable under article six-b of this chapter. (d) The notices required by this section shall be given to the surface owner at the address listed in the records of the sheriff at the time of notice.

**Notice is hereby provided to the SURFACE OWNER(s)**

(at the address listed in the records of the sheriff at the time of notice):

Name: Parker A. Bell & Alice J Bell  
Address: 266 Morgan Ridge Rd., Suite 1200  
Fairmont, WV 26554

Name: Ministers Run Property Management LLC  
Address: 266 Morgan Ridge Rd.  
Fairmont, WV 26554

**Notice is hereby given:**

Pursuant to West Virginia Code § 22-6A-16(c), notice is hereby given that the undersigned well operator has developed a planned operation on the surface owner's land for the purpose of drilling a horizontal well on the tract of land as follows:

State:	<u>West Virginia</u>	UTM NAD 83	Easting:	<u>574601.4</u>
County:	<u>Monongalia/Marion</u>		Northing:	<u>4382124.0</u>
District:	<u>Grant/Paw Paw</u>	Public Road Access:	<u>Hagans Rd/Route 37</u>	
Quadrangle:	<u>Grant Town</u>	Generally used farm name:	<u>Green Lakes</u>	
Watershed:	<u>Upper Monongahela River</u>			

**This Notice Shall Include:**

Pursuant to West Virginia Code § 22-6A-16(c), this notice shall include: (1) A copy of this code section; (2) The information required to be provided by **W. Va. Code § 22-6A-10(b)** to a surface owner whose land will be used in conjunction with the drilling of a horizontal well; and (3) A proposed surface use and compensation agreement containing an offer of compensation for damages to the surface affected by oil and gas operations to the extent the damages are compensable under article six-b of this chapter. Additional information related to horizontal drilling may be obtained from the Secretary, at the WV Department of Environmental Protection headquarters, located at 601 57<sup>th</sup> Street, SE, Charleston, WV 25304 (304-926-0450) or by visiting [www.dep.wv.gov/oil-and-gas/pages/default.aspx](http://www.dep.wv.gov/oil-and-gas/pages/default.aspx).

Well Operator: Marion Natural Energy LLC  
Telephone: 304-414-7060  
Email: hmedley@nne-llc.com

Address: 707 Virginia St. E., Suite 1200  
Charleston, WV 25301  
Facsimile: \_\_\_\_\_

**Oil and Gas Privacy Notice:**

The Office of Oil and Gas processes your personal information, such as name, address and telephone number, as part of our regulatory duties. Your personal information may be disclosed to other State agencies or third parties in the normal course of business or as needed to comply with statutory or regulatory requirements, including Freedom of Information Act requests. Our office will appropriately secure your personal information. If you have any questions about our use of your personal information, please contact DEP's Chief Privacy Officer at [depprivacyofficer@wv.gov](mailto:depprivacyofficer@wv.gov).

RECEIVED  
Office of Oil and Gas  
MAY 02 2025  
WV Department of  
Environmental Protection

06/06/2025

WW-6A5  
(1/12)

**STATE OF WEST VIRGINIA**  
**DEPARTMENT OF ENVIRONMENTAL PROTECTION, OFFICE OF OIL AND GAS**  
**NOTICE OF PLANNED OPERATION**

**Notice Time Requirement:** notice shall be provided no later than the **filing date of permit application.**

**Date of Notice:** 4-17-25 **Date Permit Application Filed:** 4-28-25

**Delivery method pursuant to West Virginia Code § 22-6A-16(c)**

☒ CERTIFIED MAIL ☐ HAND  
 RETURN RECEIPT REQUESTED DELIVERY

Pursuant to W. Va. Code § 22-6A-16(c), no later than the date for filing the permit application, an operator shall, by certified mail return receipt requested or hand delivery, give the surface owner whose land will be used for the drilling of a horizontal well notice of the planned operation. The notice required by this subsection shall include: (1) A copy of this code section; (2) The information required to be provided by subsection (b), section ten of this article to a surface owner whose land will be used in conjunction with the drilling of a horizontal well; and (3) A proposed surface use and compensation agreement containing an offer of compensation for damages to the surface affected by oil and gas operations to the extent the damages are compensable under article six-b of this chapter. (d) The notices required by this section shall be given to the surface owner at the address listed in the records of the sheriff at the time of notice.

**Notice is hereby provided to the SURFACE OWNER(s)**

(at the address listed in the records of the sheriff at the time of notice):

Name: Nick Butler & June Butler

Address: 105 Hawkins Rd

Rivesville, WV 26588

Name: \_\_\_\_\_

Address: \_\_\_\_\_

**Notice is hereby given:**

Pursuant to West Virginia Code § 22-6A-16(c), notice is hereby given that the undersigned well operator has developed a planned operation on the surface owner's land for the purpose of drilling a horizontal well on the tract of land as follows:

State:	<u>West Virginia</u>	UTM NAD 83	Easting:	<u>574601.4</u>
County:	<u>Monongalia/Marion</u>		Northing:	<u>4382124.0</u>
District:	<u>Grant/Paw Paw</u>	Public Road Access:	<u>Hagans Rd/Route 37</u>	
Quadrangle:	<u>Grant Town</u>	Generally used farm name:	<u>Green Lakes</u>	
Watershed:	<u>Upper Monongahela River</u>			

**This Notice Shall Include:**

Pursuant to West Virginia Code § 22-6A-16(c), this notice shall include: (1) A copy of this code section; (2) The information required to be provided by **W. Va. Code § 22-6A-10(b)** to a surface owner whose land will be used in conjunction with the drilling of a horizontal well; and (3) A proposed surface use and compensation agreement containing an offer of compensation for damages to the surface affected by oil and gas operations to the extent the damages are compensable under article six-b of this chapter. Additional information related to horizontal drilling may be obtained from the Secretary, at the WV Department of Environmental Protection headquarters, located at 601 57<sup>th</sup> Street, SE, Charleston, WV 25304 (304-926-0450) or by visiting [www.dep.wv.gov/oil-and-gas/pages/default.aspx](http://www.dep.wv.gov/oil-and-gas/pages/default.aspx).

Well Operator: Marion Natural Energy LLC

Telephone: 304-414-7060

Email: hmedley@nne-llc.com

Address: 707 Virginia St. E., Suite 1200

Charleston, WV 25301

Facsimile: \_\_\_\_\_

**Oil and Gas Privacy Notice:**

The Office of Oil and Gas processes your personal information, such as name, address and telephone number, as part of our regulatory duties. Your personal information may be disclosed to other State agencies or third parties in the normal course of business or as needed to comply with statutory or regulatory requirements, including Freedom of Information Act requests. Our office will appropriately secure your personal information. If you have any questions about our use or your personal information, please contact DEP's Chief Privacy Officer at [depprivacyofficer@wv.gov](mailto:depprivacyofficer@wv.gov).

06/06/2025



STATE OF WEST VIRGINIA  
DEPARTMENT OF ENVIRONMENTAL PROTECTION, OFFICE OF OIL AND GAS  
NOTICE OF PLANNED OPERATION

**Notice Time Requirement:** notice shall be provided no later than the **filing date of permit application.**

**Date of Notice:** 4-17-25 **Date Permit Application Filed:** 4-28-25

**Delivery method pursuant to West Virginia Code § 22-6A-16(c)**

☒ CERTIFIED MAIL  
RETURN RECEIPT REQUESTED

☐ HAND  
DELIVERY

Pursuant to W. Va. Code § 22-6A-16(c), no later than the date for filing the permit application, an operator shall, by certified mail return receipt requested or hand delivery, give the surface owner whose land will be used for the drilling of a horizontal well notice of the planned operation. The notice required by this subsection shall include: (1) A copy of this code section; (2) The information required to be provided by subsection (b), section ten of this article to a surface owner whose land will be used in conjunction with the drilling of a horizontal well; and (3) A proposed surface use and compensation agreement containing an offer of compensation for damages to the surface affected by oil and gas operations to the extent the damages are compensable under article six-b of this chapter. (d) The notices required by this section shall be given to the surface owner at the address listed in the records of the sheriff at the time of notice.

**Notice is hereby provided to the SURFACE OWNER(s)**

(at the address listed in the records of the sheriff at the time of notice):

Name: Charles F Johnson & Katherine D Johnson

Address: 500 Davis Ave

Morgantown, WV 26501

Name: \_\_\_\_\_

Address: \_\_\_\_\_

**Notice is hereby given:**

Pursuant to West Virginia Code § 22-6A-16(c), notice is hereby given that the undersigned well operator has developed a planned operation on the surface owner's land for the purpose of drilling a horizontal well on the tract of land as follows:

State: West Virginia  
County: Monongalia/Marion  
District: Grant/Paw Paw  
Quadrangle: Grant Town  
Watershed: Upper Monongahela River

UTM NAD 83

Easting: 574601.4

Northing: 4382124.0

Public Road Access:

Hagans Rd/Route 37

Generally used farm name:

Green Lakes

**This Notice Shall Include:**

Pursuant to West Virginia Code § 22-6A-16(c), this notice shall include: (1) A copy of this code section; (2) The information required to be provided by **W. Va. Code § 22-6A-10(b)** to a surface owner whose land will be used in conjunction with the drilling of a horizontal well; and (3) A proposed surface use and compensation agreement containing an offer of compensation for damages to the surface affected by oil and gas operations to the extent the damages are compensable under article six-b of this chapter. Additional information related to horizontal drilling may be obtained from the Secretary, at the WV Department of Environmental Protection headquarters, located at 601 57<sup>th</sup> Street, SE, Charleston, WV 25304 (304-926-0450) or by visiting [www.dep.wv.gov/oil-and-gas/pages/default.aspx](http://www.dep.wv.gov/oil-and-gas/pages/default.aspx).

Well Operator: Marion Natural Energy LLC

Telephone: 304-414-7060

Email: hmedley@nne-llc.com

Address: 707 Virginia St. E., Suite 1200

Charleston, WV 25301

Facsimile: \_\_\_\_\_

RECEIVED  
Office of Oil and Gas

MAY 02 2025

**Oil and Gas Privacy Notice:**

The Office of Oil and Gas processes your personal information, such as name, address and telephone number, as part of our regulatory duties. Your personal information may be disclosed to other State agencies or third parties in the normal course of business or as needed to comply with statutory or regulatory requirements, including Freedom of Information Act requests. Our office will appropriately secure your personal information. If you have any questions about our use or your personal information, please contact DEP's Chief Privacy Officer at [depprivacyofficer@wv.gov](mailto:depprivacyofficer@wv.gov).

WV Department of  
Environmental Protection

06/06/2025

STATE OF WEST VIRGINIA  
DEPARTMENT OF ENVIRONMENTAL PROTECTION, OFFICE OF OIL AND GAS  
NOTICE OF PLANNED OPERATION

**Notice Time Requirement:** notice shall be provided no later than the **filing date of permit application.**

**Date of Notice:** 4.17.25 **Date Permit Application Filed:** 4.28.25

**Delivery method pursuant to West Virginia Code § 22-6A-16(c)**

☒ CERTIFIED MAIL  
RETURN RECEIPT REQUESTED

☐ HAND  
DELIVERY

Pursuant to W. Va. Code § 22-6A-16(c), no later than the date for filing the permit application, an operator shall, by certified mail return receipt requested or hand delivery, give the surface owner whose land will be used for the drilling of a horizontal well notice of the planned operation. The notice required by this subsection shall include: (1) A copy of this code section; (2) The information required to be provided by subsection (b), section ten of this article to a surface owner whose land will be used in conjunction with the drilling of a horizontal well; and (3) A proposed surface use and compensation agreement containing an offer of compensation for damages to the surface affected by oil and gas operations to the extent the damages are compensable under article six-b of this chapter. (d) The notices required by this section shall be given to the surface owner at the address listed in the records of the sheriff at the time of notice.

**Notice is hereby provided to the SURFACE OWNER(s)**

(at the address listed in the records of the sheriff at the time of notice):

Name: Christopher S. Sams

Address: 137 Glasscock Hollow Rd.

Rivesville, WV 26588

Name: \_\_\_\_\_

Address: \_\_\_\_\_

**Notice is hereby given:**

Pursuant to West Virginia Code § 22-6A-16(c), notice is hereby given that the undersigned well operator has developed a planned operation on the surface owner's land for the purpose of drilling a horizontal well on the tract of land as follows:

State:	<u>West Virginia</u>	UTM NAD 83	Easting:	<u>574601.4</u>
County:	<u>Monongalia/Marion</u>		Northing:	<u>4382124.0</u>
District:	<u>Grant/Paw Paw</u>	Public Road Access:	<u>Hagans Rd/Route 37</u>	
Quadrangle:	<u>Grant Town</u>	Generally used farm name:	<u>Green Lakes</u>	
Watershed:	<u>Upper Monongahela River</u>			

**This Notice Shall Include:**

Pursuant to West Virginia Code § 22-6A-16(c), this notice shall include: (1) A copy of this code section; (2) The information required to be provided by **W. Va. Code § 22-6A-10(b)** to a surface owner whose land will be used in conjunction with the drilling of a horizontal well; and (3) A proposed surface use and compensation agreement containing an offer of compensation for damages to the surface affected by oil and gas operations to the extent the damages are compensable under article six-b of this chapter. Additional information related to horizontal drilling may be obtained from the Secretary, at the WV Department of Environmental Protection headquarters, located at 601 57<sup>th</sup> Street, SE, Charleston, WV 25304 (304-926-0450) or by visiting [www.dep.wv.gov/oil-and-gas/pages/default.aspx](http://www.dep.wv.gov/oil-and-gas/pages/default.aspx).

Well Operator: Marion Natural Energy LLC

Telephone: 304-414-7060

Email: hmedley@nne-llc.com

Address: 707 Virginia St. E., Suite 1200

Charleston, WV 25301

Facsimile: \_\_\_\_\_

**Oil and Gas Privacy Notice:**

The Office of Oil and Gas processes your personal information, such as name, address and telephone number, as part of our regulatory duties. Your personal information may be disclosed to other State agencies or third parties in the normal course of business or as needed to comply with statutory or regulatory requirements, including Freedom of Information Act requests. Our office will appropriately secure your personal information. If you have any questions about our use or your personal information, please contact DEP's Chief Privacy Officer at [depprivacyofficer@wv.gov](mailto:depprivacyofficer@wv.gov).

RECEIVED  
Office of Oil and Gas

MAY 02 2025

WV Department of  
Environmental Protection

06/06/2025



**STATE OF WEST VIRGINIA**  
**DEPARTMENT OF ENVIRONMENTAL PROTECTION, OFFICE OF OIL AND GAS**  
**NOTICE OF PLANNED OPERATION**

**Notice Time Requirement:** notice shall be provided no later than the **filing date of permit application.**

**Date of Notice:** 4-17-25 **Date Permit Application Filed:** 4-28-25

**Delivery method pursuant to West Virginia Code § 22-6A-16(c)**

☒ **CERTIFIED MAIL** ☐ **HAND**  
**RETURN RECEIPT REQUESTED** **DELIVERY**

Pursuant to W. Va. Code § 22-6A-16(c), no later than the date for filing the permit application, an operator shall, by certified mail return receipt requested or hand delivery, give the surface owner whose land will be used for the drilling of a horizontal well notice of the planned operation. The notice required by this subsection shall include: (1) A copy of this code section; (2) The information required to be provided by subsection (b), section ten of this article to a surface owner whose land will be used in conjunction with the drilling of a horizontal well; and (3) A proposed surface use and compensation agreement containing an offer of compensation for damages to the surface affected by oil and gas operations to the extent the damages are compensable under article six-b of this chapter. (d) The notices required by this section shall be given to the surface owner at the address listed in the records of the sheriff at the time of notice.

**Notice is hereby provided to the SURFACE OWNER(s)**

(at the address listed in the records of the sheriff at the time of notice):

Name: Jerry G Sisler  
Address: 413 Sisler Lane  
Friendsville, MD 21531

Name: \_\_\_\_\_  
Address: \_\_\_\_\_

**Notice is hereby given:**

Pursuant to West Virginia Code § 22-6A-16(c), notice is hereby given that the undersigned well operator has developed a planned operation on the surface owner's land for the purpose of drilling a horizontal well on the tract of land as follows:

State:	<u>West Virginia</u>	UTM NAD 83	Easting:	<u>574601.4</u>
County:	<u>Monongalia/Marion</u>		Northing:	<u>4382124.0</u>
District:	<u>Grant/Paw Paw</u>	Public Road Access:	<u>Hagans Rd/Route 37</u>	
Quadrangle:	<u>Grant Town</u>	Generally used farm name:	<u>Green Lakes</u>	
Watershed:	<u>Upper Monongahela River</u>			

**This Notice Shall Include:**

Pursuant to West Virginia Code § 22-6A-16(c), this notice shall include: (1) A copy of this code section; (2) The information required to be provided by **W. Va. Code § 22-6A-10(b)** to a surface owner whose land will be used in conjunction with the drilling of a horizontal well; and (3) A proposed surface use and compensation agreement containing an offer of compensation for damages to the surface affected by oil and gas operations to the extent the damages are compensable under article six-b of this chapter. Additional information related to horizontal drilling may be obtained from the Secretary, at the WV Department of Environmental Protection headquarters, located at 601 57<sup>th</sup> Street, SE, Charleston, WV 25304 (304-926-0450) or by visiting [www.dep.wv.gov/oil-and-gas/pages/default.aspx](http://www.dep.wv.gov/oil-and-gas/pages/default.aspx).

Well Operator: Marion Natural Energy LLC  
Telephone: 304-414-7060  
Email: hmedley@mne-llc.com *Holl-Medley*

Address: 707 Virginia St. E., Suite 1200  
Charleston, WV 25301

Facsimile: \_\_\_\_\_

RECEIVED  
Office of Oil and Gas  
MAY 02 2025  
WV Department of  
Environmental Protection

**Oil and Gas Privacy Notice:**

The Office of Oil and Gas processes your personal information, such as name, address and telephone number, as part of our regulatory duties. Your personal information may be disclosed to other State agencies or third parties in the normal course of business or as needed to comply with statutory or regulatory requirements, including Freedom of Information Act requests. Our office will appropriately secure your personal information. If you have any questions about our use or your personal information, please contact DEP's Chief Privacy Officer at [depprivacyofficer@wv.gov](mailto:depprivacyofficer@wv.gov).

06/06/2025

STATE OF WEST VIRGINIA  
DEPARTMENT OF ENVIRONMENTAL PROTECTION, OFFICE OF OIL AND GAS  
NOTICE OF PLANNED OPERATION

**Notice Time Requirement:** notice shall be provided no later than the **filing date of permit application.**

**Date of Notice:** 4-17-25 **Date Permit Application Filed:** 4-28-25

**Delivery method pursuant to West Virginia Code § 22-6A-16(c)**

☒ CERTIFIED MAIL  
RETURN RECEIPT REQUESTED

☐ HAND  
DELIVERY

Pursuant to W. Va. Code § 22-6A-16(c), no later than the date for filing the permit application, an operator shall, by certified mail return receipt requested or hand delivery, give the surface owner whose land will be used for the drilling of a horizontal well notice of the planned operation. The notice required by this subsection shall include: (1) A copy of this code section; (2) The information required to be provided by subsection (b), section ten of this article to a surface owner whose land will be used in conjunction with the drilling of a horizontal well; and (3) A proposed surface use and compensation agreement containing an offer of compensation for damages to the surface affected by oil and gas operations to the extent the damages are compensable under article six-b of this chapter. (d) The notices required by this section shall be given to the surface owner at the address listed in the records of the sheriff at the time of notice.

**Notice is hereby provided to the SURFACE OWNER(s)**

(at the address listed in the records of the sheriff at the time of notice):

Name: Jack L Tucker

Address: 26 Glasscock Hollow Rd.

Rivesville, WV 26588

Name: \_\_\_\_\_

Address: \_\_\_\_\_

**Notice is hereby given:**

Pursuant to West Virginia Code § 22-6A-16(c), notice is hereby given that the undersigned well operator has developed a planned operation on the surface owner's land for the purpose of drilling a horizontal well on the tract of land as follows:

State:	<u>West Virginia</u>	UTM NAD 83	Easting:	<u>574601.4</u>
County:	<u>Monongalia/Marion</u>		Northing:	<u>4382124.0</u>
District:	<u>Grant/Paw Paw</u>	Public Road Access:	<u>Hagans Rd/Route 37</u>	
Quadrangle:	<u>Grant Town</u>	Generally used farm name:	<u>Green Lakes</u>	
Watershed:	<u>Upper Monongahela River</u>			

**This Notice Shall Include:**

Pursuant to West Virginia Code § 22-6A-16(c), this notice shall include: (1) A copy of this code section; (2) The information required to be provided by **W. Va. Code § 22-6A-10(b)** to a surface owner whose land will be used in conjunction with the drilling of a horizontal well; and (3) A proposed surface use and compensation agreement containing an offer of compensation for damages to the surface affected by oil and gas operations to the extent the damages are compensable under article six-b of this chapter. Additional information related to horizontal drilling may be obtained from the Secretary, at the WV Department of Environmental Protection headquarters, located at 601 57<sup>th</sup> Street, SE, Charleston, WV 25304 (304-926-0450) or by visiting [www.dep.wv.gov/oil-and-gas/pages/default.aspx](http://www.dep.wv.gov/oil-and-gas/pages/default.aspx).

Well Operator: Marion Natural Energy LLC

Telephone: 304-414-7060

Email: hmedley@nne-llc.com

Address: 707 Virginia St. E., Suite 1200

Charleston, WV 25301

Facsimile: \_\_\_\_\_

RECEIVED  
Office of Oil and Gas

MAY 02 2025

WV Department of  
Environmental Protection

**Oil and Gas Privacy Notice:**

The Office of Oil and Gas processes your personal information, such as name, address and telephone number, as part of our regulatory duties. Your personal information may be disclosed to other State agencies or third parties in the normal course of business or as needed to comply with statutory or regulatory requirements, including Freedom of Information Act requests. Our office will appropriately secure your personal information. If you have any questions about our use or your personal information, please contact DEP's Chief Privacy Officer at [depprivacyofficer@wv.gov](mailto:depprivacyofficer@wv.gov).

06/06/2025



STATE OF WEST VIRGINIA  
DEPARTMENT OF ENVIRONMENTAL PROTECTION, OFFICE OF OIL AND GAS  
NOTICE OF PLANNED OPERATION

**Notice Time Requirement:** notice shall be provided no later than the **filing date of permit application.**

**Date of Notice:** 4-17-25 **Date Permit Application Filed:** 4-28-25

**Delivery method pursuant to West Virginia Code § 22-6A-16(c)**

☒ CERTIFIED MAIL  
RETURN RECEIPT REQUESTED

☐ HAND  
DELIVERY

Pursuant to W. Va. Code § 22-6A-16(c), no later than the date for filing the permit application, an operator shall, by certified mail return receipt requested or hand delivery, give the surface owner whose land will be used for the drilling of a horizontal well notice of the planned operation. The notice required by this subsection shall include: (1) A copy of this code section; (2) The information required to be provided by subsection (b), section ten of this article to a surface owner whose land will be used in conjunction with the drilling of a horizontal well; and (3) A proposed surface use and compensation agreement containing an offer of compensation for damages to the surface affected by oil and gas operations to the extent the damages are compensable under article six-b of this chapter. (d) The notices required by this section shall be given to the surface owner at the address listed in the records of the sheriff at the time of notice.

**Notice is hereby provided to the SURFACE OWNER(s)**

(at the address listed in the records of the sheriff at the time of notice):

Name: Clarence Willard Miller

Name: \_\_\_\_\_

Address: 116 Glasscock Hollow Rd.

Address: \_\_\_\_\_

Rivesville, WV 26588

**Notice is hereby given:**

Pursuant to West Virginia Code § 22-6A-16(c), notice is hereby given that the undersigned well operator has developed a planned operation on the surface owner's land for the purpose of drilling a horizontal well on the tract of land as follows:

State:	<u>West Virginia</u>	UTM NAD 83	Easting:	<u>574601.4</u>
County:	<u>Monongalia/Marion</u>		Northing:	<u>4382124.0</u>
District:	<u>Grant/Paw Paw</u>	Public Road Access:	<u>Hagans Rd/Route 37</u>	
Quadrangle:	<u>Grant Town</u>	Generally used farm name:	<u>Green Lakes</u>	
Watershed:	<u>Upper Monongahela River</u>			

**This Notice Shall Include:**

Pursuant to West Virginia Code § 22-6A-16(c), this notice shall include: (1) A copy of this code section; (2) The information required to be provided by **W. Va. Code § 22-6A-10(b)** to a surface owner whose land will be used in conjunction with the drilling of a horizontal well; and (3) A proposed surface use and compensation agreement containing an offer of compensation for damages to the surface affected by oil and gas operations to the extent the damages are compensable under article six-b of this chapter. Additional information related to horizontal drilling may be obtained from the Secretary, at the WV Department of Environmental Protection headquarters, located at 601 57<sup>th</sup> Street, SE, Charleston, WV 25304 (304-926-0450) or by visiting [www.dep.wv.gov/oil-and-gas/pages/default.aspx](http://www.dep.wv.gov/oil-and-gas/pages/default.aspx).

Well Operator: Marion Natural Energy LLC

Address: 707 Virginia St. E., Suite 1200

Telephone: 304-414-7060

Charleston, WV 25301

Email: hmedley@nne-llc.com

Facsimile: \_\_\_\_\_

RECEIVED  
Office of Oil and Gas  
MAY 02 2025

WV Department of  
Environmental Protection

**Oil and Gas Privacy Notice:**

The Office of Oil and Gas processes your personal information, such as name, address and telephone number, as part of our regulatory duties. Your personal information may be disclosed to other State agencies or third parties in the normal course of business or as needed to comply with statutory or regulatory requirements, including Freedom of Information Act requests. Our office will appropriately secure your personal information. If you have any questions about our use or your personal information, please contact DEP's Chief Privacy Officer at [depprivacyofficer@wv.gov](mailto:depprivacyofficer@wv.gov).

06/06/2025

**STATE OF WEST VIRGINIA**  
**DEPARTMENT OF ENVIRONMENTAL PROTECTION, OFFICE OF OIL AND GAS**  
**NOTICE OF PLANNED OPERATION**

**Notice Time Requirement:** notice shall be provided no later than the **filing date of permit application.**

**Date of Notice:** 4-17-25 **Date Permit Application Filed:** 4-28-25

**Delivery method pursuant to West Virginia Code § 22-6A-16(c)**

☒ CERTIFIED MAIL ☐ HAND  
RETURN RECEIPT REQUESTED DELIVERY

Pursuant to W. Va. Code § 22-6A-16(c), no later than the date for filing the permit application, an operator shall, by certified mail return receipt requested or hand delivery, give the surface owner whose land will be used for the drilling of a horizontal well notice of the planned operation. The notice required by this subsection shall include: (1) A copy of this code section; (2) The information required to be provided by subsection (b), section ten of this article to a surface owner whose land will be used in conjunction with the drilling of a horizontal well; and (3) A proposed surface use and compensation agreement containing an offer of compensation for damages to the surface affected by oil and gas operations to the extent the damages are compensable under article six-b of this chapter. (d) The notices required by this section shall be given to the surface owner at the address listed in the records of the sheriff at the time of notice.

**Notice is hereby provided to the SURFACE OWNER(s)**

(at the address listed in the records of the sheriff at the time of notice):

Name: Larry Keller Life Estate & Gary Dayton

Name: \_\_\_\_\_

Address: 266 Morgan Ridge Rd.  
Fairmont, WV 26554

Address: \_\_\_\_\_

**Notice is hereby given:**

Pursuant to West Virginia Code § 22-6A-16(c), notice is hereby given that the undersigned well operator has developed a planned operation on the surface owner's land for the purpose of drilling a horizontal well on the tract of land as follows:

State:	<u>West Virginia</u>	UTM NAD 83	Easting:	<u>574601.4</u>
County:	<u>Monongalia/Marion</u>		Northing:	<u>4382124.0</u>
District:	<u>Grant/Paw Paw</u>	Public Road Access:	<u>Hagans Rd/Route 37</u>	
Quadrangle:	<u>Grant Town</u>	Generally used farm name:	<u>Green Lakes</u>	
Watershed:	<u>Upper Monongahela River</u>			

**This Notice Shall Include:**

Pursuant to West Virginia Code § 22-6A-16(c), this notice shall include: (1) A copy of this code section; (2) The information required to be provided by **W. Va. Code § 22-6A-10(b)** to a surface owner whose land will be used in conjunction with the drilling of a horizontal well; and (3) A proposed surface use and compensation agreement containing an offer of compensation for damages to the surface affected by oil and gas operations to the extent the damages are compensable under article six-b of this chapter. Additional information related to horizontal drilling may be obtained from the Secretary, at the WV Department of Environmental Protection headquarters, located at 601 57<sup>th</sup> Street, SE, Charleston, WV 25304 (304-926-0450) or by visiting [www.dep.wv.gov/oil-and-gas/pages/default.aspx](http://www.dep.wv.gov/oil-and-gas/pages/default.aspx).

Well Operator: Marion Natural Energy LLC

Address: 707 Virginia St. E., Suite 1200

Telephone: 304-414-7060

Charleston, WV 25301

Email: hmedley@nne-llc.com *Holl Medley*

Facsimile: \_\_\_\_\_

**Oil and Gas Privacy Notice:**

The Office of Oil and Gas processes your personal information, such as name, address and telephone number, as part of our regulatory duties. Your personal information may be disclosed to other State agencies or third parties in the normal course of business or as needed to comply with statutory or regulatory requirements, including Freedom of Information Act requests. Our office will appropriately secure your personal information. If you have any questions about our use or your personal information, please contact DEP's Chief Privacy Officer at [depprivacyofficer@wv.gov](mailto:depprivacyofficer@wv.gov).

RECEIVED  
Office of Oil and Gas  
MAY 02 2025  
WV Department of  
Environmental Protection

06/06/2025



STATE OF WEST VIRGINIA  
DEPARTMENT OF ENVIRONMENTAL PROTECTION, OFFICE OF OIL AND GAS  
NOTICE OF PLANNED OPERATION

**Notice Time Requirement:** notice shall be provided no later than the **filing date of permit application.**

**Date of Notice:** 4/24/25 **Date Permit Application Filed:** 4/28/25

**Delivery method pursuant to West Virginia Code § 22-6A-16(c)**

☒ CERTIFIED MAIL  
RETURN RECEIPT REQUESTED

☐ HAND  
DELIVERY

Pursuant to W. Va. Code § 22-6A-16(c), no later than the date for filing the permit application, an operator shall, by certified mail return receipt requested or hand delivery, give the surface owner whose land will be used for the drilling of a horizontal well notice of the planned operation. The notice required by this subsection shall include: (1) A copy of this code section; (2) The information required to be provided by subsection (b), section ten of this article to a surface owner whose land will be used in conjunction with the drilling of a horizontal well; and (3) A proposed surface use and compensation agreement containing an offer of compensation for damages to the surface affected by oil and gas operations to the extent the damages are compensable under article six-b of this chapter. (d) The notices required by this section shall be given to the surface owner at the address listed in the records of the sheriff at the time of notice.

**Notice is hereby provided to the SURFACE OWNER(s)**

(at the address listed in the records of the sheriff at the time of notice):

Name: Charles F Johnson  
Address: 15 Glasscock Hollow  
Rivesville, WV 26588

Name: \_\_\_\_\_  
Address: \_\_\_\_\_

RECEIVED  
Office of Oil and Gas

MAY 02 2025

WV Department of  
Environmental Protection

**Notice is hereby given:**

Pursuant to West Virginia Code § 22-6A-16(c), notice is hereby given that the undersigned well operator has developed a planned operation on the surface owner's land for the purpose of drilling a horizontal well on the tract of land as follows:

State:	<u>West Virginia</u>	UTM NAD 83	Easting:	<u>574601.4</u>
County:	<u>Monongalia/Marion</u>		Northing:	<u>4382124.0</u>
District:	<u>Grant/Paw Paw</u>	Public Road Access:	<u>Hagans Rd/Route 37</u>	
Quadrangle:	<u>Grant Town</u>	Generally used farm name:	<u>Green Lakes</u>	
Watershed:	<u>Upper Monongahela River</u>			

**This Notice Shall Include:**

Pursuant to West Virginia Code § 22-6A-16(c), this notice shall include: (1) A copy of this code section; (2) The information required to be provided by **W. Va. Code § 22-6A-10(b)** to a surface owner whose land will be used in conjunction with the drilling of a horizontal well; and (3) A proposed surface use and compensation agreement containing an offer of compensation for damages to the surface affected by oil and gas operations to the extent the damages are compensable under article six-b of this chapter. Additional information related to horizontal drilling may be obtained from the Secretary, at the WV Department of Environmental Protection headquarters, located at 601 57<sup>th</sup> Street, SE, Charleston, WV 25304 (304-926-0450) or by visiting [www.dep.wv.gov/oil-and-gas/pages/default.aspx](http://www.dep.wv.gov/oil-and-gas/pages/default.aspx).

Well Operator:	<u>Marion Natural Energy LLC</u>	Address:	<u>707 Virginia St. E., Suite 1200</u>
Telephone:	<u>304-414-7060</u>		<u>Charleston, WV 25301</u>
Email:	<u>hmedley@nne-llc.com</u>	Facsimile:	_____

**Oil and Gas Privacy Notice:**

The Office of Oil and Gas processes your personal information, such as name, address and telephone number, as part of our regulatory duties. Your personal information may be disclosed to other State agencies or third parties in the normal course of business or as needed to comply with statutory or regulatory requirements, including Freedom of Information Act requests. Our office will appropriately secure your personal information. If you have any questions about our use or your personal information, please contact DEP's Chief Privacy Officer at [depprivacyofficer@wv.gov](mailto:depprivacyofficer@wv.gov).

06/06/2025



STATE OF WEST VIRGINIA  
DEPARTMENT OF ENVIRONMENTAL PROTECTION, OFFICE OF OIL AND GAS  
**VOLUNTARY STATEMENT OF NO OBJECTION**

**Instructions to Persons Named on Page WW-6A**

The well operator named on page WW-6A is applying for a permit from the State of West Virginia to conduct oil or gas well work. Well work permits are valid for twenty-four (24) months. Please contact the listed well operator and the Office of Oil and Gas if you do not own any interest in the listed surface tract.

**Comment and Waiver Provisions**

Pursuant to West Virginia Code § 22-6A-11(a), all persons described in subsection (b), section ten of this article may file written comments with the secretary as to the location or construction of the applicant's proposed well work within thirty days after the application is filed with the secretary.

Pursuant to West Virginia Code § 22-6A-8(b) No permit may be issued less than thirty days after the filing date of the application for any well work except plugging or replugging; and no permit for plugging or replugging may be issued less than five days after the filing date of the application except a permit for plugging or replugging a dry hole: *Provided*, That if the applicant certifies that all persons entitled to notice of the application under the provisions of subsection (b), section ten of this article have been served in person or by certified mail, return receipt requested, with a copy of the well work application, including the erosion and sediment control plan, if required, and the well plat, and further files written statements of no objection by all such persons, the secretary may issue the well work permit at any time.

**VOLUNTARY STATEMENT OF NO OBJECTION**

I, Gary Dayton, hereby state that I have read the Instructions to Persons Named on Page WW-6A and the associated provisions listed above, and that I have received copies of a Notice of Application, an Application for a Well Work Permit on Form WW-6A and attachments consisting of pages one (1) through \_\_\_\_\_, including the erosion and sediment control plan, if required, and the well plat, all for proposed well work on the tract of land as follows:

State:	<u>West Virginia</u>	UTM NAD 83	Easting:	<u>574601.4</u>
County:	<u>Monongalia/Marion</u>		Northing:	<u>4382124.0</u>
District:	<u>Grant/Paw Paw</u>	Public Road Access:	<u>Hagans Rd/Route 37</u>	
Quadrangle:	<u>Grant Town</u>	Generally used farm name:	<u>Green Lakes</u>	
Watershed:	<u>Upper Monongahela River</u>			

I further state that I have no objection to the planned work described in these materials, and I have no objection to a permit being issued on those materials.

\*Please check the box that applies

- ☒ SURFACE OWNER  
☒ SURFACE OWNER (Road and/or Other Disturbance)  
☐ SURFACE OWNER (Impoundments/Pits)  
☐ COAL OWNER OR LESSEE  
☐ COAL OPERATOR  
☐ WATER PURVEYOR  
☐ OPERATOR OF ANY NATURAL GAS STORAGE FIELD

**FOR EXECUTION BY A NATURAL PERSON**

Signature: Gary Dayton  
Print Name: Gary Dayton  
Date: 4-22-25

**FOR EXECUTION BY A CORPORATION, ETC.**

Company: RECEIVED  
By: Office of Oil and Gas  
Its: \_\_\_\_\_

Signature: \_\_\_\_\_  
Date: MAY 02 2025  
WV Department of  
Environmental Protection

**Oil and Gas Privacy Notice:**

The Office of Oil and Gas processes your personal information, such as name, address and telephone number, as part of our regulatory duties. Your personal information may be disclosed to other State agencies or third parties in the normal course of business or as needed to comply with statutory or regulatory requirements, including Freedom of Information Act requests. Our office will appropriately secure your personal information. If you have any questions about our use or your personal information, please contact DEP's Chief Privacy Officer at [depprivacyofficer@wv.gov](mailto:depprivacyofficer@wv.gov).

06/06/2025



STATE OF WEST VIRGINIA  
DEPARTMENT OF ENVIRONMENTAL PROTECTION, OFFICE OF OIL AND GAS  
**VOLUNTARY STATEMENT OF NO OBJECTION**

**Instructions to Persons Named on Page WW-6A**

The well operator named on page WW-6A is applying for a permit from the State of West Virginia to conduct oil or gas well work. Well work permits are valid for twenty-four (24) months. Please contact the listed well operator and the Office of Oil and Gas if you do not own any interest in the listed surface tract.

**Comment and Waiver Provisions**

Pursuant to West Virginia Code § 22-6A-11(a), all persons described in subsection (b), section ten of this article may file written comments with the secretary as to the location or construction of the applicant's proposed well work within thirty days after the application is filed with the secretary.

Pursuant to West Virginia Code § 22-6A-8(b) No permit may be issued less than thirty days after the filing date of the application for any well work except plugging or replugging; and no permit for plugging or replugging may be issued less than five days after the filing date of the application except a permit for plugging or replugging a dry hole: *Provided*, That if the applicant certifies that all persons entitled to notice of the application under the provisions of subsection (b), section ten of this article have been served in person or by certified mail, return receipt requested, with a copy of the well work application, including the erosion and sediment control plan, if required, and the well plat, and further files written statements of no objection by all such persons, the secretary may issue the well work permit at any time.

**VOLUNTARY STATEMENT OF NO OBJECTION**

I, Gary Dayton, hereby state that I have read the Instructions to Persons Named on Page WW-6A and the associated provisions listed above, and that I have received copies of a Notice of Application, an Application for a Well Work Permit on Form WW-6A and attachments consisting of pages one (1) through \_\_\_\_\_, including the erosion and sediment control plan, if required, and the well plat, all for proposed well work on the tract of land as follows:

State:	<u>West Virginia</u>	UTM NAD 83	Easting:	<u>574601.4</u>
County:	<u>Monongalia/Marion</u>		Northing:	<u>4382124.0</u>
District:	<u>Grant/Paw Paw</u>	Public Road Access:	<u>Hagans Rd/Route 37</u>	
Quadrangle:	<u>Grant Town</u>	Generally used farm name:	<u>Green Lakes</u>	
Watershed:	<u>Upper Monongahela River</u>			

I further state that I have no objection to the planned work described in these materials, and I have no objection to a permit being issued on those materials.

\*Please check the box that applies

- ☒ SURFACE OWNER  
☒ SURFACE OWNER (Road and/or Other Disturbance)  
☐ SURFACE OWNER (Impoundments/Pits)  
☐ COAL OWNER OR LESSEE  
☐ COAL OPERATOR  
☐ WATER PURVEYOR  
☐ OPERATOR OF ANY NATURAL GAS STORAGE FIELD

**FOR EXECUTION BY A NATURAL PERSON**

Signature: \_\_\_\_\_  
Print Name: \_\_\_\_\_  
Date: \_\_\_\_\_

**FOR EXECUTION BY A CORPORATION, ETC.**

Company: Ministars Run Property Mgt LLC

By: \_\_\_\_\_  
Its: \_\_\_\_\_

RECEIVED  
Office of Oil and Gas

Signature: Gary Dayton  
Date: 4-22-25 MAY 02 2025

**Oil and Gas Privacy Notice:**

The Office of Oil and Gas processes your personal information, such as name, address and telephone number, as part of our regulatory duties. Your personal information may be disclosed to other State agencies or third parties in the normal course of business or as needed to comply with statutory or regulatory requirements, including Freedom of Information Act requests. Our office will appropriately secure your personal information. If you have any questions about our use or your personal information, please contact DEP's Chief Privacy Officer at [depprivacyofficer@wv.gov](mailto:depprivacyofficer@wv.gov).

WV Department of  
Environmental Protection

06/06/2025



4704902585

## WEST VIRGINIA DEPARTMENT OF TRANSPORTATION

**Division of Highways**

Office of the District Engineer/Manager

District Four

Post Office Box 4220 · Clarksburg, West Virginia 26302 · (304) 842-1500

Alanna J. Keller, P.E.

Deputy Secretary of Transportation  
Deputy Commissioner of HighwaysJimmy Wriston, P. E.  
Secretary of Transportation  
Commissioner of Highways

July 23, 2024

James A. Martin, Chief  
Office of Oil and Gas  
Department of Environmental Protection  
601 57<sup>th</sup> Street, SE  
Charleston, WV 25304Subject: DOH Permit for the Green Lakes Well Pad, Monongalia County  
Green Lakes 1H Well SiteRECEIVED  
Office of Oil and Gas

MAY 02 2025

WV Department of  
Environmental Protection

Dear Mr. Martin,

This well site will be accessed from a DOH permit #04-2024-0452 which has been issued to Marion Natural Energy LLC for access to the State Road for a well site located off Monongalia County Route 37/8 SLS MP 0.77.

This operator is in compliance with §22-6A-20 of the WV Code. Operator has signed a STATEWIDE OIL AND GAS ROAD MAINTENANCE BONDING AGREEMENT and provided the required Bond. This operator is currently in compliance with the DOH OIL AND GAS POLICY dated March 6, 2023. This letter is valid for permitting purposes for one year from the date of this letter.

Very Truly Yours,

Lacy D. Pratt  
Central Office O&G CoordinatorCc: Hollie Medley  
Marion Natural Energy LLC  
OM, D-4  
File



## Planned Additives to be used in Fracturing Stimulations

Trade Name	Purpose	Ingredients	Cemical Abstract Service Numner (CAS#)
Water	Carrier	Water	7732-18-5
HCl, 7.5%	Acidizing	Hydrochloric Acid Water	7647-01-0 7732-18-5
Sand (100 Mesh Proppant)	Proppant	Crystalline Silica (quartz)	14808-60-7
Sand (40-70 Mesh Proppant)	Proppant	Crystalline Silica (quartz)	14808-60-7
StimStream FR 9800	Friction Reducer	Acrylamide-Chloride Salt of Trimethylammonio-Ethyl Acrylate Copolymer Alkanes, C12-26-Branched and Linear Water Ethoxylated Alcohols (C12-16)	69418-26-4 90622-53-0 7732-18-5 68551-12-2
Clearal 268A	Biocide	Water Glutaraldehyde Quarternary Ammonium Compounds Didecyl dimethyl ammonium chloride Ethanol	7732-18-5 111-30-8 68424-85-1 7173-51-5 64-17-5
StimStream SC 405	Scale Inhibitor	AA/Maleic Anhydride Copolymer AA/ATBS Copolymer	9003-04-7 9003-05-8
Acid Pack Pro	Acid Inhibitor	Methanol Pyridinium, 1-(phenylmethyl)-,ethyl methyl derivs., chlorides Ethanoic Acid Ethoxylated Alcohols Proprietary Proprietary 2-ethylhexanol Ethoxylated Nonylphenos	67-56-1 68909-18-2 64-19-7 68131-39-5 Proprietary Proprietary 104-76-7 127087-87-0

RECEIVED  
 Office of Oil and Gas  
 MAY 02 2025  
 WY Department of  
 Environmental Protection

4704902585

OPERATOR: Marion Natural Energy LLC WELL NO: 1H

PAD NAME: Green Lakes

REVIEWED BY: Hollie Medley SIGNATURE: Hollie Medley

## WELL RESTRICTIONS CHECKLIST

### HORIZONTAL 6A WELL

#### Well Restrictions

☒ At Least 100 Feet from Pad and LOD (including any E&S Control Feature) to any Perennial Stream, Lake, Pond, Reservoir or Wetland; OR

☐ DEP Waiver and Permit Conditions

☒ At Least 300 Feet from Pad and LOD (including any E&S Control Feature) to any Naturally Producing Trout Stream; OR

☐ DEP Waiver and Permit Conditions

☒ At Least 1000 Feet from Pad and LOD (including any E&S Control Feature) to any Groundwater Intake or Public Water Supply; OR

☐ DEP Waiver and Permit Conditions

☒ At Least 250 Feet from an Existing Water Well or Developed Spring to Well Being Drilled; OR

☐ Surface Owner Waiver and Recorded with County Clerk, OR

☐ DEP Variance and Permit Conditions

☒ At Least 625 Feet from an Occupied Dwelling Structure to Center of the Pad; OR

☐ Surface Owner Waiver and Recorded with County Clerk, OR

☐ DEP Variance and Permit Conditions

☒ At Least 625 Feet from Agricultural Buildings Larger than 2500 Square Feet to the Center of the Pad; OR

☐ Surface Owner Waiver and Recorded with County Clerk, OR

☐ DEP Variance and Permit Conditions

RECEIVED  
Office of Oil and Gas  
MAY 02 2025  
WV Department of  
Environmental Protection

06/06/2025