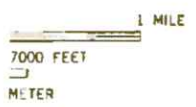


49°1'
40'
189
120 000 FEET (PA.)
39°37'30"
80°22'30"

25' 1:250 000 FEET (PA.) 51



ROAD CLASSIFICATION

Heavy-duty		Light-duty	
Medium-duty		Unimproved dirt	
U.S. Route		State Route	

MANNINGTON
RECEIVED
Office of Oil and Gas

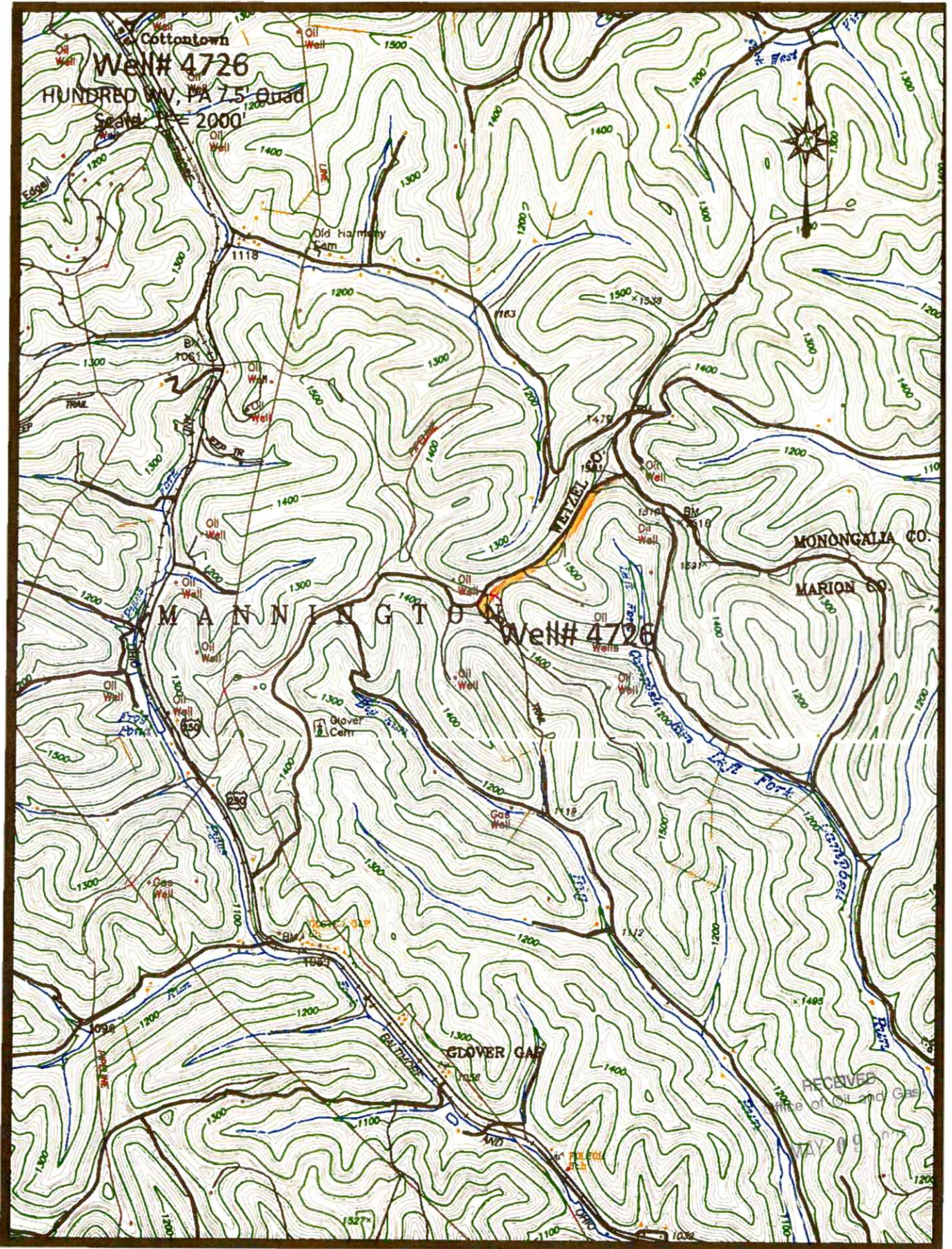
MAY 09 2025

HUNDRED, W. VA.—PA.
NW/4 MANNINGTON 15' QUADRANGLE
N 3937.5 — W 8022.5/7.5

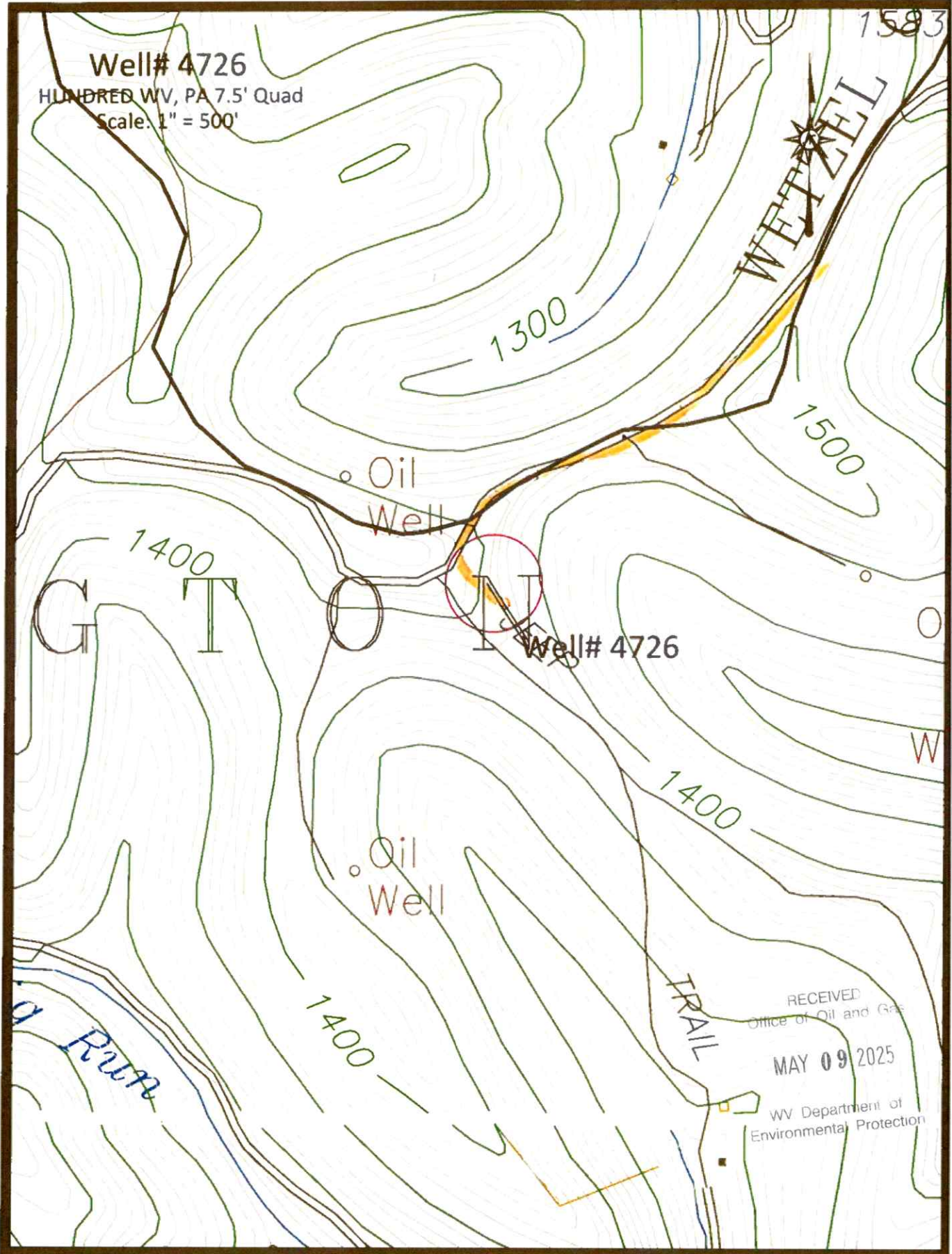
WV Department of
Environmental Protection

"Hundred; WV, PA" Scale: 1" = 0.379Mi 610M 2,000Ft, 1 Mi = 2.640", 1 cm = 240M

05/23/2025



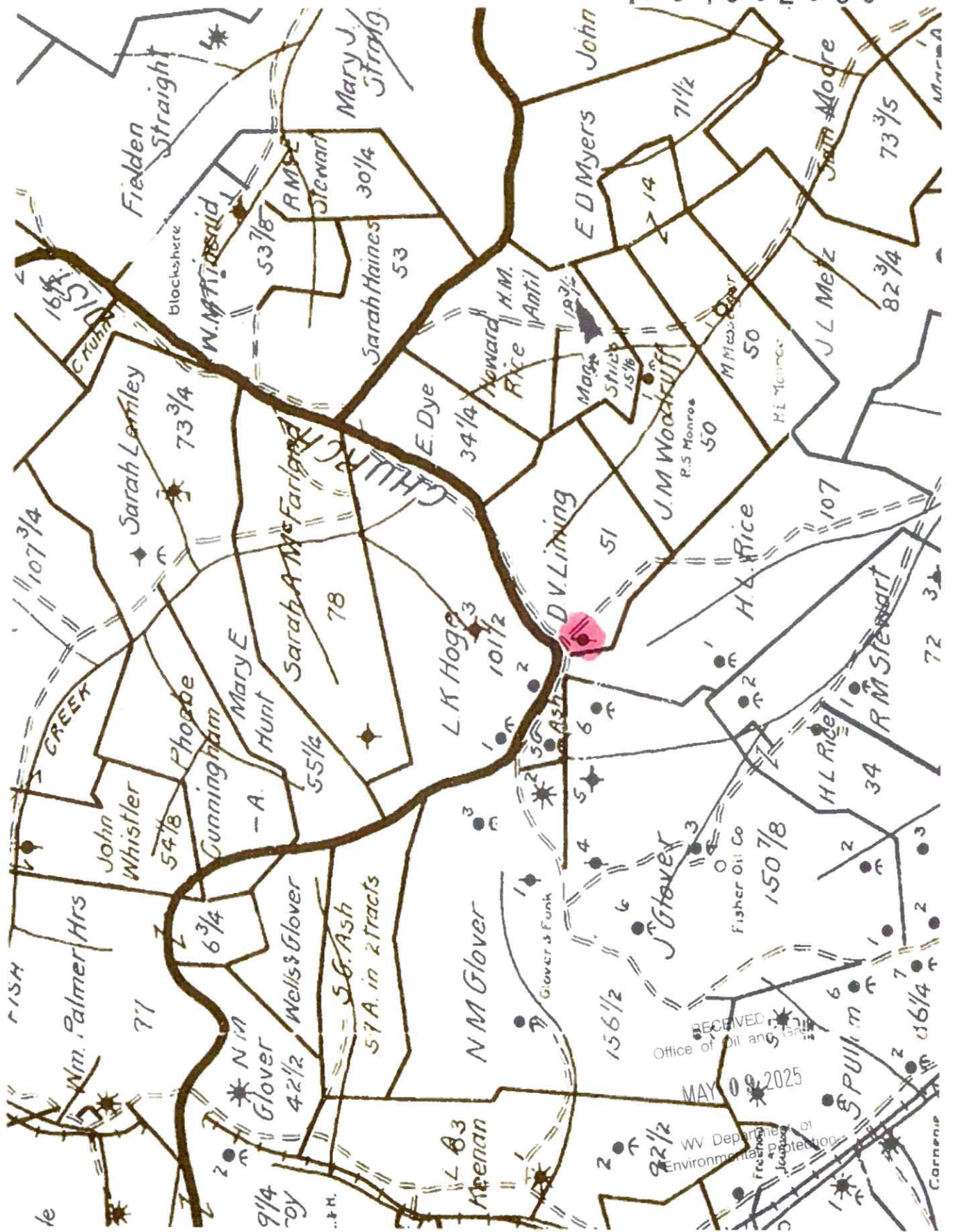
Well# 4726
HUNDRED WV, PA 7.5' Quad
Scale: 1" = 500'



RECEIVED
Office of Oil and Gas
MAY 09 2025
WV Department of
Environmental Protection

Access Road

4704902586



RECEIVED
Office of Oil and Gas
MAY 09 2025
WV Department of Environmental Protection
FRESH WATER PROTECTION

05/23/2025

4704902586



05/23/2025

4704902586

WW-7
8-30-06



West Virginia Department of Environmental Protection
Office of Oil and Gas

WELL LOCATION FORM: GPS

API: 47-049-70472 WELL NO.: 4726

FARM NAME: JACOB LIMING

RESPONSIBLE PARTY NAME: WEST VIRGINIA LAND RESOURCES INC.

COUNTY: MARION DISTRICT: MANNINGTON

QUADRANGLE: HUNDRED WV, PA

SURFACE OWNER: MARION COUNTY COAL RESOURCES INC.

ROYALTY OWNER: _____

UTM GPS NORTHING: 4,386,999 m

UTM GPS EASTING: 551,273 m GPS ELEVATION: 455 m

The Responsible Party named above has chosen to submit GPS coordinates in lieu of preparing a new well location plat for a plugging permit or assigned API number on the above well. The Office of Oil and Gas will not accept GPS coordinates that do not meet the following requirements:

- Datum: NAD 1983, Zone: 17 North, Coordinate Units: meters, Altitude: height above mean sea level (MSL) - meters.
- Accuracy to Datum - 3.05 meters
- Data Collection Method:

Survey grade GPS _____ : Post Processed Differential _____
 _____ Real-Time Differential _____
 Mapping Grade GPS X : Post Processed Differential X
 _____ Real-Time Differential _____

4. Letter size copy of the topography map showing the well location.

I the undersigned, hereby certify this data is correct to the best of my knowledge and belief and shows all the information required by law and the regulations issued and prescribed by the Office of Oil and Gas.

[Signature]
Signature

PS 2002
Title

JANUARY 22, 2025

Date RECEIVED
Office of Oil and Gas

MAY 09 2025

WV Department of Environmental Protection
05/23/2025