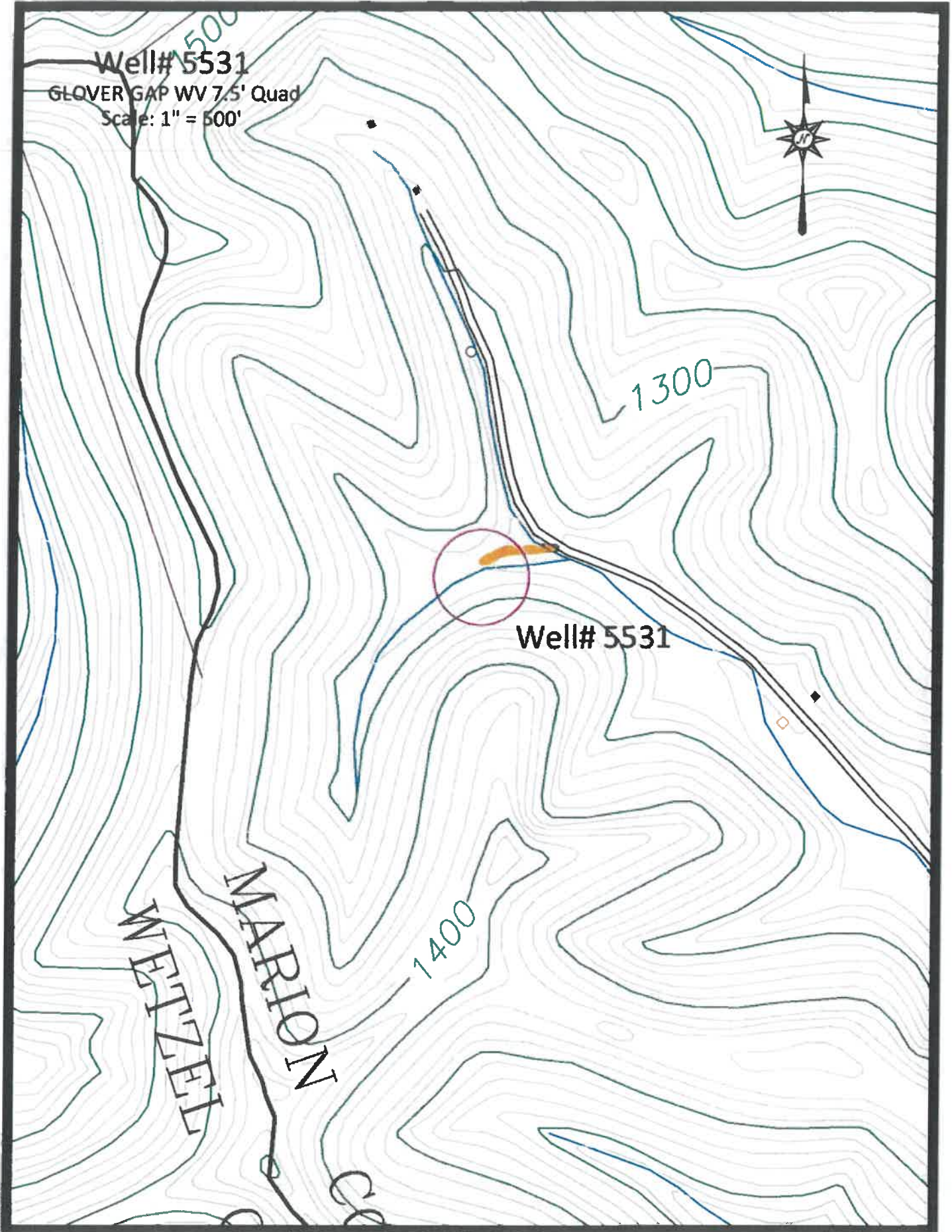


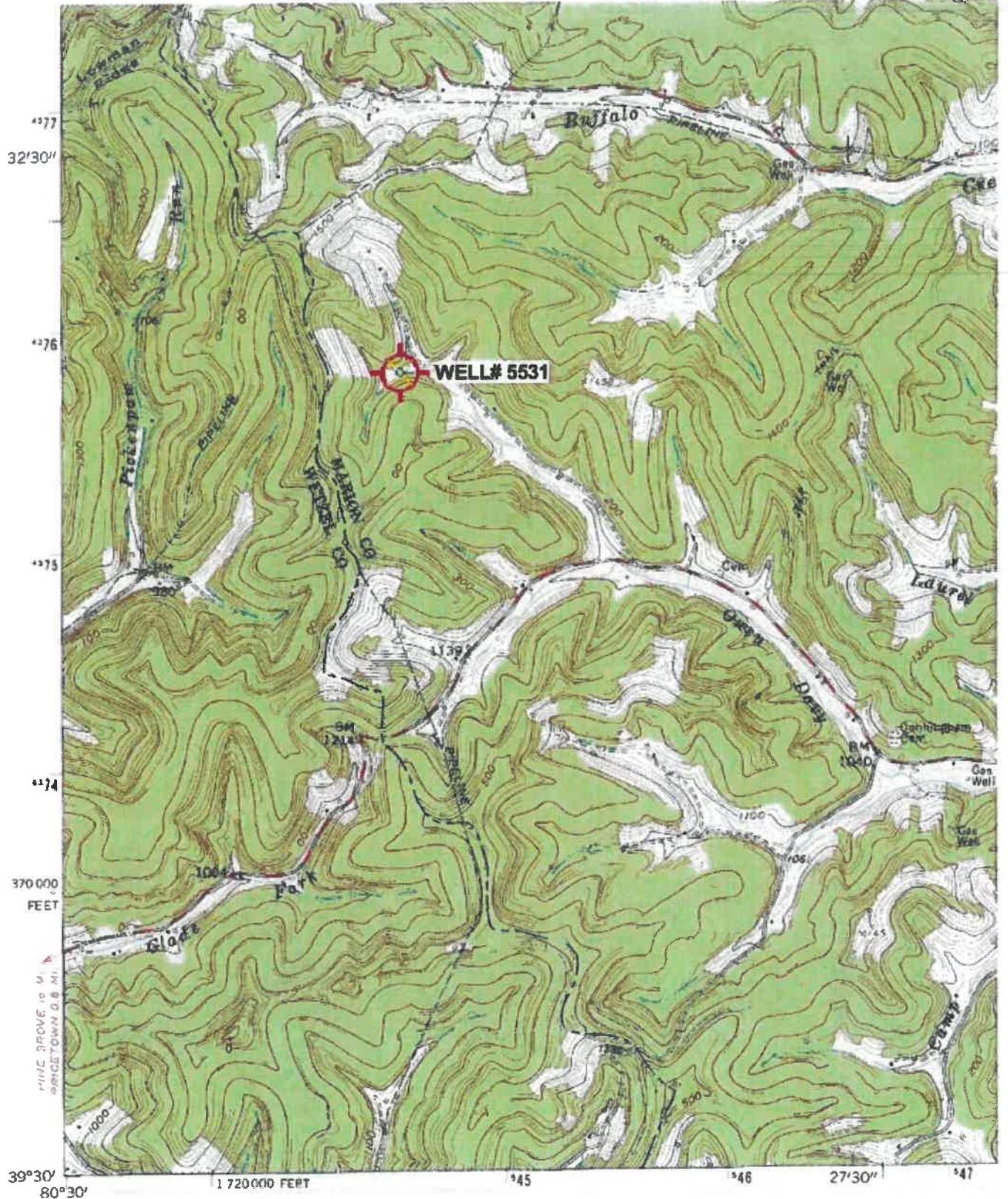
Access Road

Well# 5531
GLOVER GAP WV 7.5' Quad
Scale: 1" = 500'



Access Road 

03/20/2026



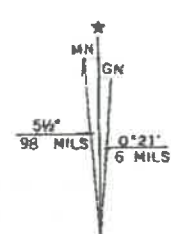
(FOL SOM)
0802 / NE

Mapped, edited, and published by the Geological Survey
Control by USGS and USC&GS

Topography from aerial photographs by photogrammetric methods
Aerial photographs taken 1957. Field check 1960

Polyconic projection. 1927 North American datum
10,000-foot grid based on West Virginia coordinate system,
north zone
1000-meter Universal Transverse Mercator grid ticks,
zone 17, shown in blue

Fine red dashed lines indicate selected fence and field lines where
'Glover Gap; WV' Scale: 1" = 0.379Mi 610Mt 2,000Ft, 1 Mi = 2.640", 1 cm = 240Mtchecked



UTM GR-D AND 1976 MAGNETIC NORTH
DECLINATION AT CENTER OF SHEET

03/20/2026

WW-7
8-30-06



West Virginia Department of Environmental Protection
Office of Oil and Gas

WELL LOCATION FORM: GPS

API: 47-049-72284 WELL NO.: 5531

FARM NAME: LOTTIE SATTERFIELD

RESPONSIBLE PARTY NAME: WEST VIRGINIA LAND RESOURCES INC.

COUNTY: MARION DISTRICT: MANNINGTON

QUADRANGLE: GLOVER GAP W.VA

SURFACE OWNER: BRETT MARTIN

ROYALTY OWNER: _____

UTM GPS NORTHING: 4,376,029 m (1148')

UTM GPS EASTING: 544,530 m GPS ELEVATION: 350 m

The Responsible Party named above has chosen to submit GPS coordinates in lieu of preparing a new well location plat for a plugging permit or assigned API number on the above well. The Office of Oil and Gas will not accept GPS coordinates that do not meet the following requirements:

1. Datum: NAD 1983, Zone: 17 North, Coordinate Units: meters, Altitude: height above mean sea level (MSL) – meters.
2. Accuracy to Datum – 3.05 meters
3. Data Collection Method:
Survey grade GPS _____: Post Processed Differential _____

Real-Time Differential _____

Mapping Grade GPS X: Post Processed Differential X

Real-Time Differential _____

4. Letter size copy of the topography map showing the well location.

I the undersigned, hereby certify this data is correct to the best of my knowledge and belief and shows all the information required by law and the regulations issued and prescribed by the Office of Oil and Gas.



Signature

Title

DECEMBER 8, 2025

Date