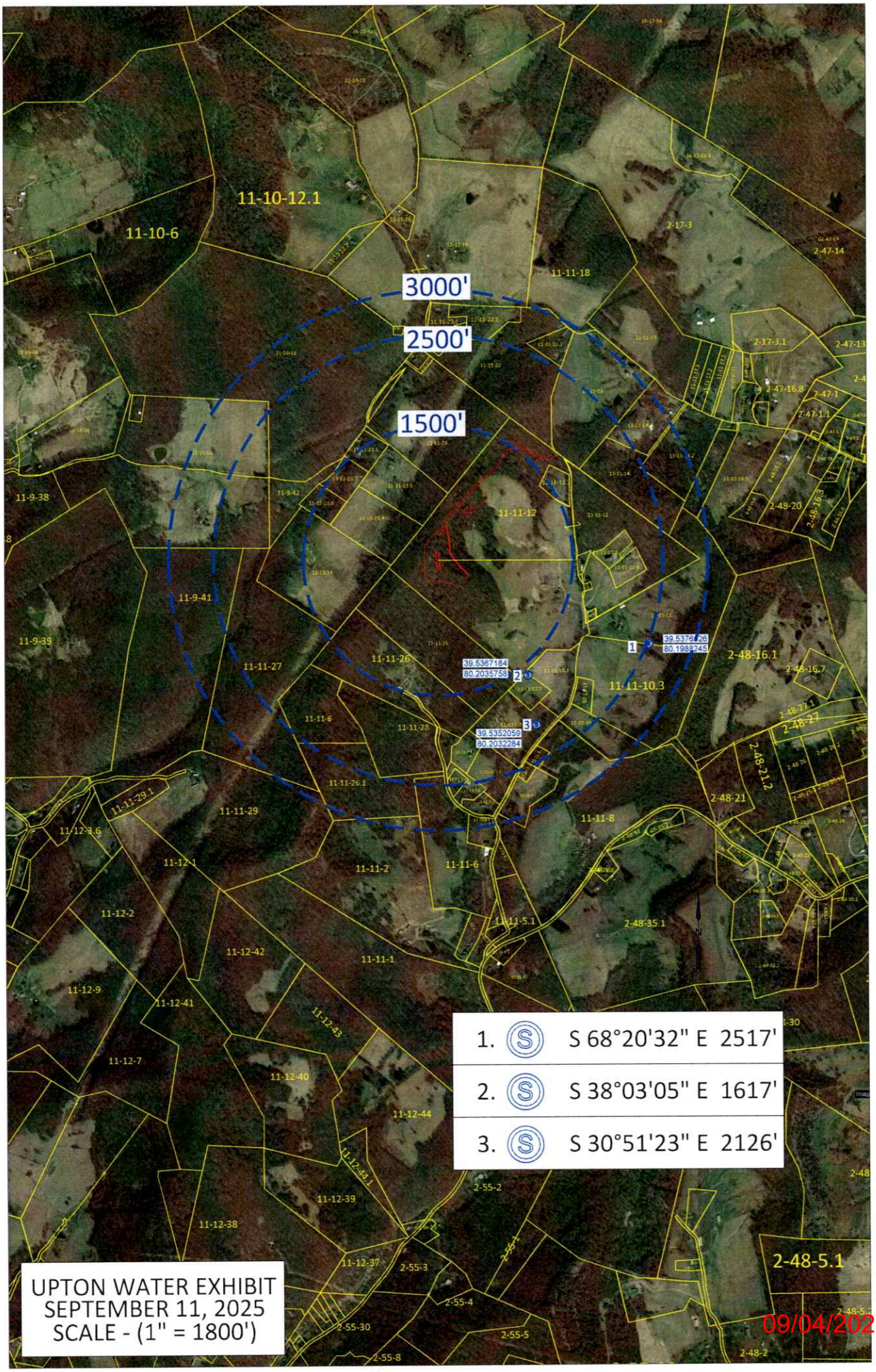
3000'
2500'
1500'
11-10-12.1
11-10-6
11-11-18
2-17-3
2-47-14
2-17-3.1
2-47-13
2-47-16.8
2-47-1
2-47-1.1
11-9-38
11-11-12
2-48-20
2-48-16.3
11-9-41
11-9-39
11-11-27
11-11-26
39.5376126
80.1988245
2-48-16.1
2-48-16.7
39.5367184
80.2035758
11-11-10.3
11-11-6
11-11-28
39.5352059
80.2032284
2-48-21.1
2-48-27
2-48-21.2
11-11-29.1
11-11-29
11-11-26.1
2-48-21
11-12-3.6
11-11-8
11-12-1
11-11-2
11-11-6
11-12-2
11-11-5.1
2-48-35.1
11-12-42
11-11-1
11-12-9
11-12-41
11-12-43
11-12-7
11-12-40
11-12-44
11-12-43.1
2-55-2
11-12-39
11-12-38
11-12-37
2-55-3
2-55-1
2-48-5.1
2-55-4
2-55-30
2-55-5
2-55-8
2-48-2
1. S 68°20'32" E 2517'
2. S 38°03'05" E 1617'
3. S 30°51'23" E 2126'
UPTON WATER EXHIBIT
SEPTEMBER 11, 2025
SCALE - (1" = 1800')

09/04/2026

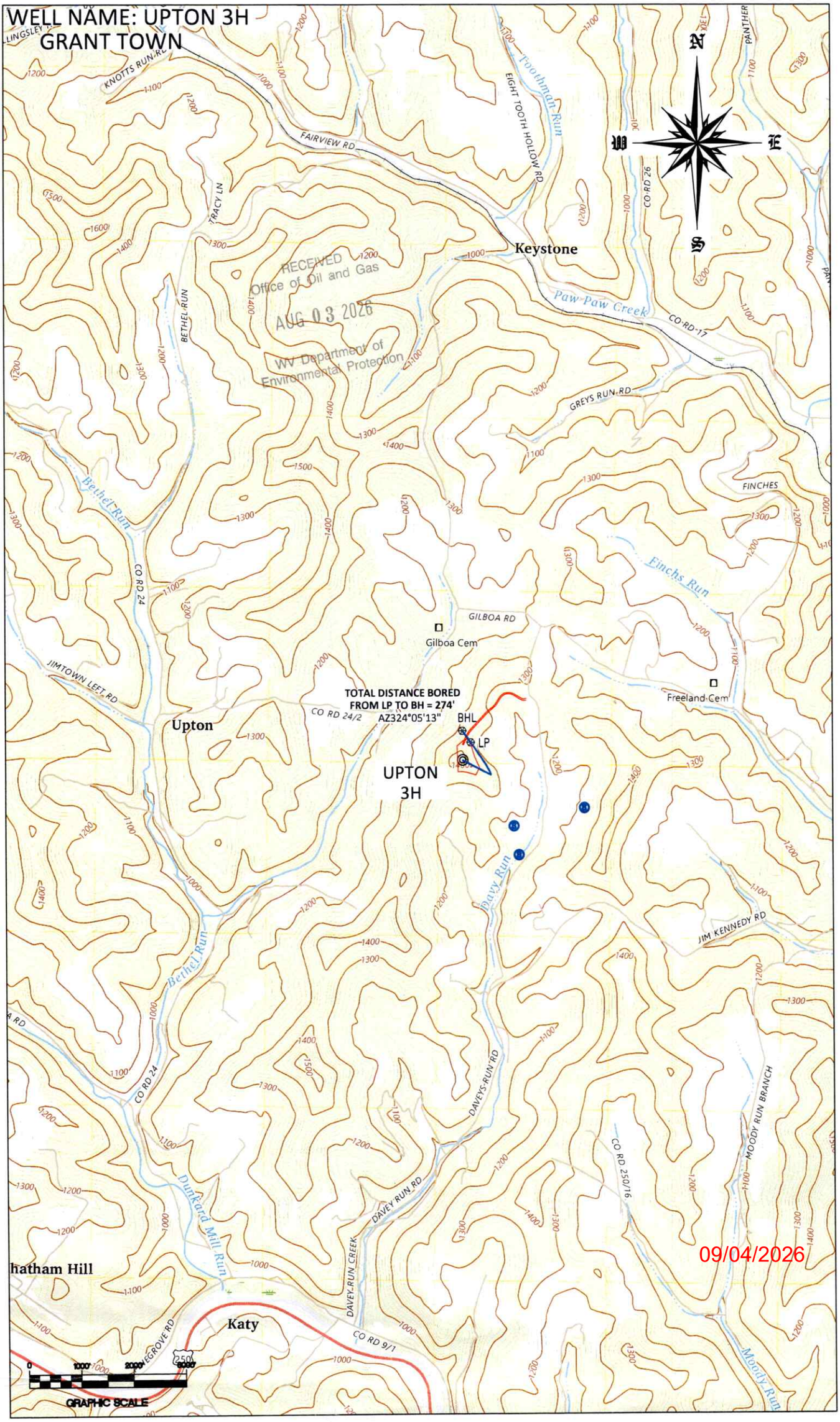

RECEIVED
Office of Oil and Gas
AUG 03 2026
WV Department of
Environmental Protection

09/04/2026

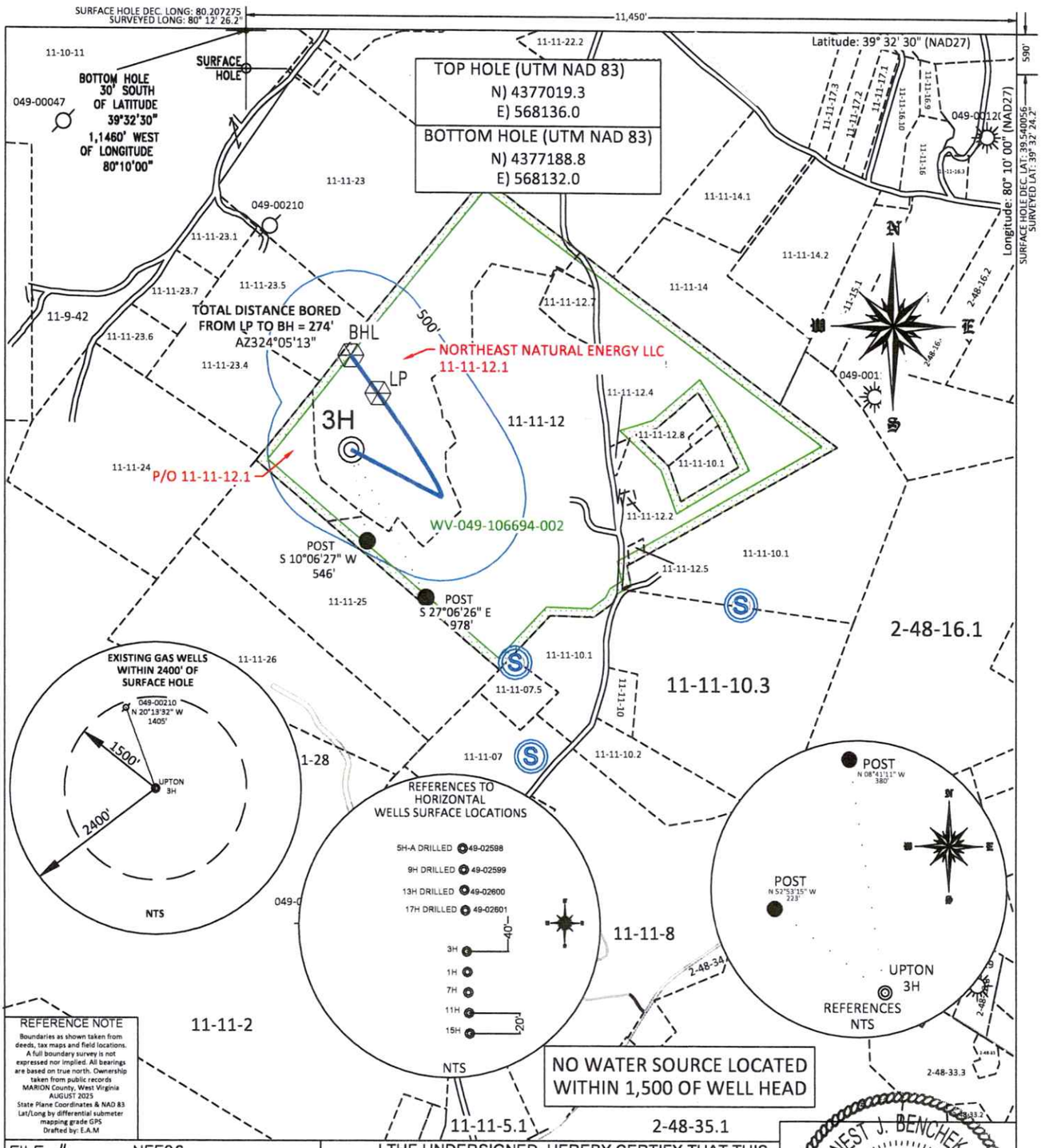

REFERENCE NOTE
Boundaries as shown taken from deeds, tax maps and field locations. A full boundary survey is not expressed nor implied. All bearings are based on true north. Ownership taken from public records MARION County, West Virginia AUGUST 2025 State Plane Coordinates & NAD 83 Lat/Long by differential submeter mapping grade GPS Drafted by: E.A.M

FILE #: NEE26
DRAWING #: 4198
SCALE: PLAT: 1" = 800' TICK MARK: 1" = 2000'
MINIMUM DEGREE OF ACCURACY: 1/200
PROVEN SOURCE OF ELEVATION: SUBMETER MAPPING GRADE GPS

I, THE UNDERSIGNED, HEREBY CERTIFY THAT THIS PLAT IS CORRECT TO THE BEST OF MY KNOWLEDGE AND BELIEF AND SHOWS ALL THE INFORMATION REQUIRED BY LAW AND THE REGULATIONS ISSUED AND PRESCRIBED BY THE DEPARTMENT OF ENVIRONMENTAL PROTECTION.

Signed:

L.L.S. #2124 : Ernest J. Benchek III

ERNEST J. BENCHEK III
LICENSED
No. 2124
STATE OF WEST VIRGINIA
PROFESSIONAL SURVEYOR

(+) DENOTES LOCATION OF WELL ON UNITED STATES TOPOGRAPHIC MAPS

WVDEP
OFFICE OF OIL & GAS
601 57TH STREET
CHARLESTON, WV 25304

DATE: JULY 6, 2026

OPERATOR'S WELL #: UPTON 3H

API WELL #: 47 (STATE) 49 (COUNTY) D2617 (PERMIT)

Well Type: ☐ Oil ☐ Waste Diposal ☐ Production ☐ Deep
☒ Gas ☐ Liquid Injection ☐ Storage ☒ Shallow

WATERSHED: BUFFALO CREEK

AS-BUILT ELEVATION: 1,372.5'

COUNTY/DISTRICT: MARION / LINCOLN

QUADRANGLE: GRANT TOWN

SURFACE OWNER: NORTHEAST NATURAL ENERGY LLC

ACREAGE: 30.99 +/-

OIL & GAS ROYALTY OWNER: Benjamin J. Johnson, et al.

ACREAGE: 106.48 +/-

LEASE NUMBERS:

09/04/2026

DRILL ☒ CONVERT ☐ DRILL DEEPER ☐ REDRILL ☐ FRACTURE OR STIMULATE ☒
PLUG OFF FORMATION ☐ PERFORATE NEW FORMATION ☐ PLUG & ABANDON ☐
CLEAN OUT & REPLUG ☐ OTHER CHANGE ☐ (SPECIFY):

TARGET FORMATION: MARCELLUS

ESTIMATED DEPTH: TVD: 7,957' TMD: 8,686'

WELL OPERATOR: NORTHEAST NATURAL ENERGY LLC

DESIGNATED AGENT: JOHN ADAMS

ADDRESS: 707 VIRGINIA STREET EAST, SUITE 1200

ADDRESS: 707 VIRGINIA STREET EAST, SUITE 1200

CITY: CHARLESTON STATE: WV ZIP CODE: 25301

CITY: CHARLESTON STATE: WV ZIP CODE: 25301