



west virginia department of environmental protection

Office of Oil and Gas
601 57th Street SE
Charleston, WV 25304
(304) 926-0450
(304) 926-0452 fax

Earl Ray Tomblin, Governor
Randy C. Huffman, Cabinet Secretary
www.dep.wv.gov

September 05, 2014


WELL WORK PLUGGING PERMIT

Plugging

This permit, API Well Number: 47-5100382, issued to CONSOLIDATION COAL COMPANY, is evidence of permission granted to perform the specified well work at the location described on the attached pages and located on the attached plat, subject to the provisions of Chapter 22 of the West Virginia Code of 1931, as amended, and all rules and regulations promulgated thereunder, and to all conditions and provisions outlined in the pages attached hereto. Notification shall be given by the operator to the Oil and Gas Inspector at least 24 hours prior to the construction of roads, locations, and/or pits for any permitted work. In addition, the well operator shall notify the same inspector 24 hours before any actual well work is commenced and prior to running and cementing casing. Spills or emergency discharges must be promptly reported by the operator to 1-800-642-3074 and to the Oil and Gas inspector.

Upon completion of the plugging well work, the above named operator will reclaim the site according to the provisions of WV Code 22-6-30. The above named operator will also file, as required in WV Code 22-6-23, an affidavit on form WR-38 by two experienced persons in the operator's employment and the Oil and Gas inspector that the work authorized under this permit was performed and a description given. Failure to abide by all statutory and regulatory provisions governing all duties and operations here under may result in suspensions or revocation of this permit and in addition may result in civil and/or criminal penalties being imposed upon the operator.

This permit will expire in two (2) years from date of issue. If there are any questions, please free to contact me at (304) 926-0499 ext. 1654.



James Martin
Chief

Operator's Well No: L-4566
Farm Name: ELDER, MAY
API Well Number: 47-5100382
Permit Type: Plugging
Date Issued: 09/05/2014

PERMIT CONDITIONS

West Virginia Code § 22-6-11 allows the Office of Oil and Gas to place specific conditions upon this permit. Permit conditions have the same effect as law. Failure to adhere to the specified permit conditions may result in enforcement action.

CONDITIONS

1. All pits must be lined with a minimum of 20 mil thickness synthetic liner.
2. In the event of an accident or explosion causing loss of life or serious personal injury in or about the well or while working on the well, the well operator or its contractor shall give notice, stating the particulars of the accident or explosion, to the oil and gas inspector and the Chief within twenty-four (24) hours.
3. Well work activities shall not constitute a hazard to the safety of persons.

STATE OF WEST VIRGINIA
DIVISION OF ENVIRONMENTAL PROTECTION
OFFICE OF OIL & GAS
APPLICATION FOR A PERMIT TO PLUG & ABANDON

4.) WELL TYPE: Oil _____ / Gas X / Liquid injection _____ / Waste disposal _____ /
(IF "Gas", Production _____ / Underground storage _____ / Deep _____ / Shallow X

5.) LOCATION: Elevation: 1276.28' Watershed: Unnamed Tributary to Dunkard Creek
District: Webster 9 County: Marshall Quadrangle: Majorsville 7.5' 453

6.) WELL OPERATOR Consolidation Coal Company
Address 6126 Energy Road
Moundsville, WV 26041

7.) DESIGNATED AGENT Ronnie Harsh
Address 1 Bridge Street
Monongah, WV 26554

8.) OIL & GAS INSPECTOR TO BE NOTIFIED
Name James Nicholson
Address PO BOX 44
Moundsville, WV 26041

9.) PLUGGING CONTRACTOR
Name _____
Address _____

10.) WORK ORDER: The work order for the manner of plugging this well is as follows:

SEE EXHIBIT NO. 1
101C

OK gwm

Notification must be given to the district oil and gas inspector 24 hours before permitted work can commence.

RECEIVED
Office of Oil and Gas

Work order approved by inspector _____ Date AUG 28 2014

WV Department of
Environmental Protection
09/05/2014

101C
EXHIBIT NO. 1

From the experience and technology developed since 1970 in plugging oil and gas wells for mining through, Consolidation Coal's Northern West Virginia Operations will utilize one of the following two methods to plug all future wells.

4½ VENT PIPE METHOD

- (a) If active well: clean out to total depth and plug back according to state regulations to a minimum of 200 feet below lowest minable coal seam.
- (b) If abandoned well: clean out to first plug 200 feet below lowest minable seam.
- (c) Run 4½ casing from surface to minimum 200 feet below lowest minable seam and circulate 50/50 poz mix cement followed by expanding cement to surface. The expanding cement shall extend from minimum 200 feet below minable coal seam to a point 100 feet above.

The 4½ will remain open from surface to a minimum of 80 feet below that minable coal seam.

SOLID PLUG METHOD

- (a) If active well: clean out to total depth and plug back according to state regulations to a minimum of 200 feet below lowest minable coal seam.
- (b) If an abandoned well: clean out to first plug 200 feet below lowest minable coal seam.
- (c) Circulate through tubing or drill steel an expanding cement plug from a minimum of 200 feet below minable coal seam to a point 100 feet above minable coal.

Circulate through tubing or drill steel 50/50 poz mix from 100 feet above coal seam to surface.

A monument will be installed with API No. and stating "solid plug".

A4/ENGR/EXHIBIT1.REQ

RECEIVED
Office of Oil and Gas

AUG 28 2014

WV Department of
Environmental Protection

09/05/2014

1) Date: August 21, 2014
2) Operator's Well No. SGW-109
3) API Well No. 47-51-00382
State County Permit

STATE OF WEST VIRGINIA
DEPARTMENT OF ENVIRONMENTAL PROTECTION, OFFICE OF OIL AND GAS
NOTICE OF APPLICATION TO PLUG AND ABANDON A WELL

4) SURFACE OWNER(S) TO BE SERVED
(a) Name Brian K. Milliken
Address 3732 Wickham Circle NW
Uniontown, OH 44685

(b) Name _____
Address _____

(c) Name _____
Address _____

(6) INSPECTOR _____
Address _____

Telephone _____

5)a) COAL OPERATOR
Name CONSOLIDATION COAL CO.
Address 6126 Energy Road
Moundsville, WV 26041

(b) COAL OWNER(S) WITH DECLARATION:
Name _____
Address _____

(c) COAL LESSEE WITH DECLARATION:
Name _____
Address _____

TO THE PERSON(S) NAMED ABOVE: You should have received this Form and the following documents:

- (1) The Application to Plug and Abandon a Well on form WW-4B, which sets out the parties involved in the work, and describes the well and its location and the plugging work order; and
- (2) The Plat (surveyor's map) showing the well location on Form WW-6.

THE REASON YOU RECEIVED THESE DOCUMENTS IS THAT YOU HAVE RIGHTS REGARDING THE APPLICATION WHICH ARE SUMMARIZED IN THE "INSTRUCTIONS" ON THE REVERSE SIDE OF THE COPY OF THE APPLICATION (FORM WW-4(B) DESIGNATED FOR YOU. HOWEVER, YOU ARE NOT REQUIRED TO TAKE ANY ACTION AT ALL.

Take notice under Chapter 22-6 of the West Virginia Code, the undersigned well operator proposes to file or has filed this Notice and Application and accompanying documents for a permit to plug and abandon a well with the Chief of the Office of Oil and Gas, West Virginia Department of Environmental Protection, with respect to the well at the location described on the attached Application and depicted on the attached Form WW-6. Copies of this Notice, the Application, and the plat have been mailed by registered or certified mail or delivery by hand to the person(s) named above (or by publication in certain circumstances) on or before the day of mailing or delivery by the Chief.

WELL OPERATOR Consolidation Coal Company
By Ronnie Harsh
Its Project Engineer / Agent
Address 1 Bridge Street
Monongah WV 26554
Telephone (304) 534-4748

Ronnie Harsh

Subscribed and sworn before me this 21st day of August, 2014

Janet L. Lieving Notary Public
Marion County, State of West Virginia

My commission expires June 13, 2024



Oil and Gas Privacy Notice

The Office of Oil and Gas processes your personal information, such as name, address and phone number, in order to regulate and enforce our personal information may be disclosed to other State agencies or third parties in the normal course of business or as needed to comply with statutory or regulatory requirements, including Freedom of Information Act requests. Our office will appropriately secure your personal information. If you have any questions about our use of your personal information, please contact DEP's Chief Privacy Officer at depprivacyofficer@wv.gov.

5100382P

SENDER: COMPLETE THIS SECTION

- Complete items 1, 2, and 3. Also complete item 4 if Restricted Delivery is desired.
- Print your name and address on the reverse so that we can return the card to you.
- Attach this card to the back of the mailpiece, or on the front if space permits.

1. Article Addressed to:

Brian K. Milliken
 3732 Wickham Circle NW
 Uniontown, OH 44685

2. Article Number
 (Transfer from service label)

7010 3090 0002 4253 9153

PS Form 3811, February 2004

COMPLETE THIS SECTION ON DELIVERY

A. Signature
 X Patricia L. Wallace Agent Addressee

B. Received by (Printed Name) Patricia Wallace
 C. Date of Delivery 8/27/14

D. Is delivery address different from item 1? Yes
 If YES, enter delivery address below: No

3. Service Type
 Certified Mail Express Mail
 Registered Return Receipt for Merchandise
 Insured Mail C.O.D.

4. Restricted Delivery? (Extra Fee) Yes

Domestic Return Receipt 56W-109

102595-02-M

09/05/2014

STATE OF WEST VIRGINIA
DEPARTMENT OF ENVIRONMENTAL PROTECTION
OFFICE OF OIL AND GAS

CONSTRUCTION AND RECLAMATION PLAN AND SITE REGISTRATION APPLICATION FORM
GENERAL PERMIT FOR OIL AND GAS PIT WASTE DISCHARGE

Operator Name Ohio County Coal Company OP Code _____

Watershed Unnamed Tributary to Dunkard Creek Quadrangle Majorsville, 7.5'

Elevation 1276.28' County Marshall District Webster

Description of anticipated Pit Waste: N/A

Do you anticipate using more than 5,000 bbls of water to complete the proposed well work? Yes _____ No X

Will a synthetic liner be used in the pit? N/A If so, what mil.? _____

Proposed Disposal Method For Treated Pit Wastes:

- Land Application
- Underground Injection (UIC Permit Number _____)
- Reuse (at API Number _____)
- Off Site Disposal (Supply form WW-9 for disposal location)
- Other (Explain Tanks, see attached letter)

Drilling medium anticipated for this well? Air, freshwater, oil based, etc. Freshwater

If oil based, what type? Synthetic, petroleum, etc.? _____

Additives to be used? Bentonite, Bicarbonate of Soda

Drill cuttings disposal method? Leave in pit, landfill, removed offsite, etc. Reused or Disposed (see attached letter)

-If left in pit and plan to solidify what medium will be used? Cement, lime, sawdust _____

-Landfill or offsite name/permit number? _____

I certify that I understand and agree to the terms and conditions of the GENERAL WATER POLLUTION PERMIT issued on August 1, 2005, by the Office of Oil and Gas of the West Virginia Department of Environmental Protection. I understand that the provisions of the permit are enforceable by law. Violations of any term or condition of the general permit and/or other applicable law or regulation can lead to enforcement action.

I certify under penalty of law that I have personally examined and am familiar with the information submitted on this application form and all attachments thereto and that, based on my inquiry of those individuals immediately responsible for obtaining the information, I believe that the information is true, accurate, and complete. I am aware that there are significant penalties for submitting false information, including the possibility of fine or imprisonment.

Company Official Signature Ronnie Harsh

Company Official (Typed Name) Ronnie Harsh

Company Official Title Project Engineer


RECEIVED
Office of Oil and Gas

Subscribed and sworn before me this 21st day of August, 2014

AUG 28 2014

Janet L. Lieving

My commission expires June 13, 2024



5100387P

**MURRAY AMERICAN ENERGY, INC.
& CONSOLIDATION COAL COMPANY**

**MURRAY AMERICAN ENERGY,
INC. & CONSOLIDATION COAL
COMPANY**

46226 National Road
St. Clairsville, OH 43950

phone: 304.843.3535

fax: 304.843.3546

e-mail: ChristianWarfield@coalsource.com

CHRISTIAN WARFIELD

Project Engineer

August 21, 2014

Department of Environmental Protection
Office of Oil and Gas
601-57th Street
Charleston, WV 25320

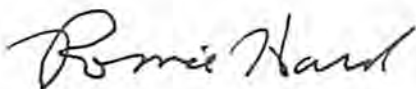
To Whom It May Concern,

As per the Division of Environmental Protection, Office of Oil and Gas request, Consolidation Coal Company submits the following procedures utilizing pit waste.

Upon submitting a well work application (without a general permit for Oil & Gas Pit Waste Discharge Application), Consolidation Coal Company will construct no pits, but instead will use mud tanks to contain all drilling muds.

Once the well is completed, that material (minus the cave material) will be trucked to the next well to be plugged or to DEP facilities number U-0033-83, O-1001-00, U-1035-91U-46-84, U-78-83, O-1044-9, or U-100-83.

Sincerely,



Ronnie Harsh
Project Engineer

RECEIVED
Office of Oil and Gas

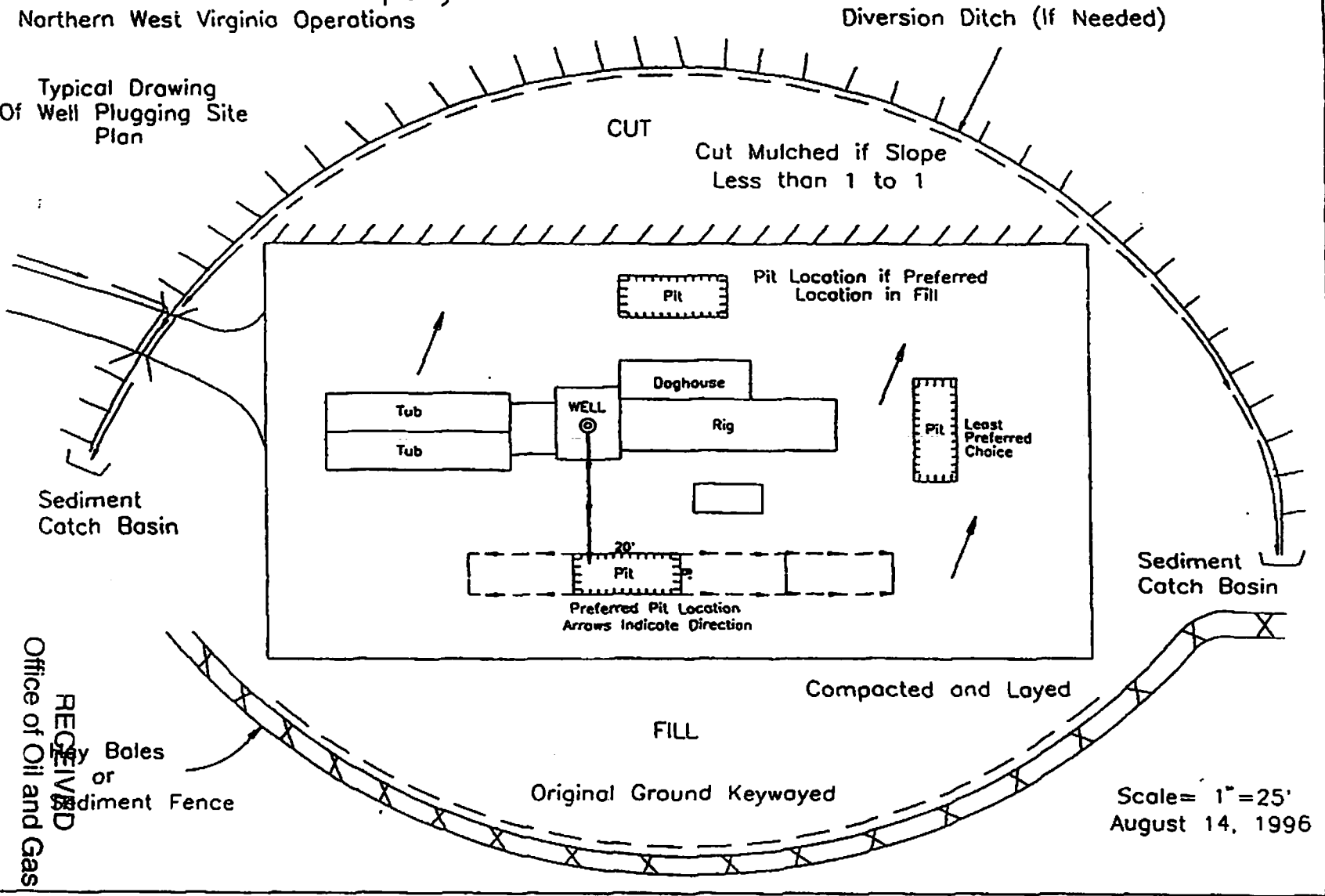
AUG 28 2014

WV Department of
Environmental Protection

09/05/2014

Consolidation Coal Company
Northern West Virginia Operations

Typical Drawing
Of Well Plugging Site Plan



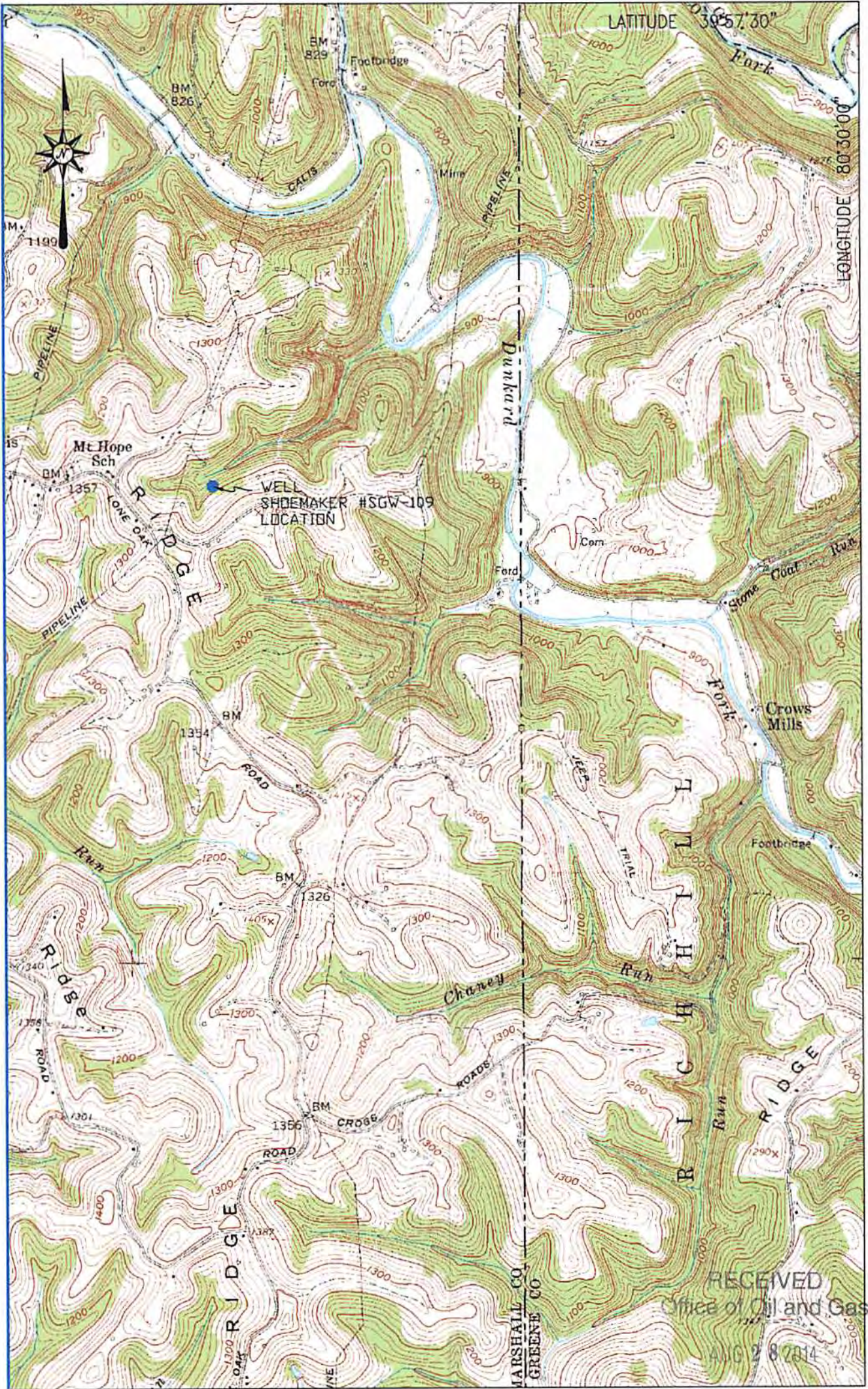
Scale = 1" = 25'
August 14, 1996

WV Department of
Environmental Protection

REC'D
August 28 2014

Office of Oil and Gas

S100382P



RECEIVED
Office of Oil and Gas
AUG 28 2014

WV Department of Environmental Protection
LOCATION MAP
AUGUST 21, 2014

09/05/2014

Blue Mountain Inc.
11023 MASON DIXON HIGHWAY
BURTON, WV 26562
PHONE: (304) 662-6486

SHOEMAKER WELL # SGW-109
MAJORSVILLE QUADRANGLE
WEST VIRGINIA - PENNSYLVANIA

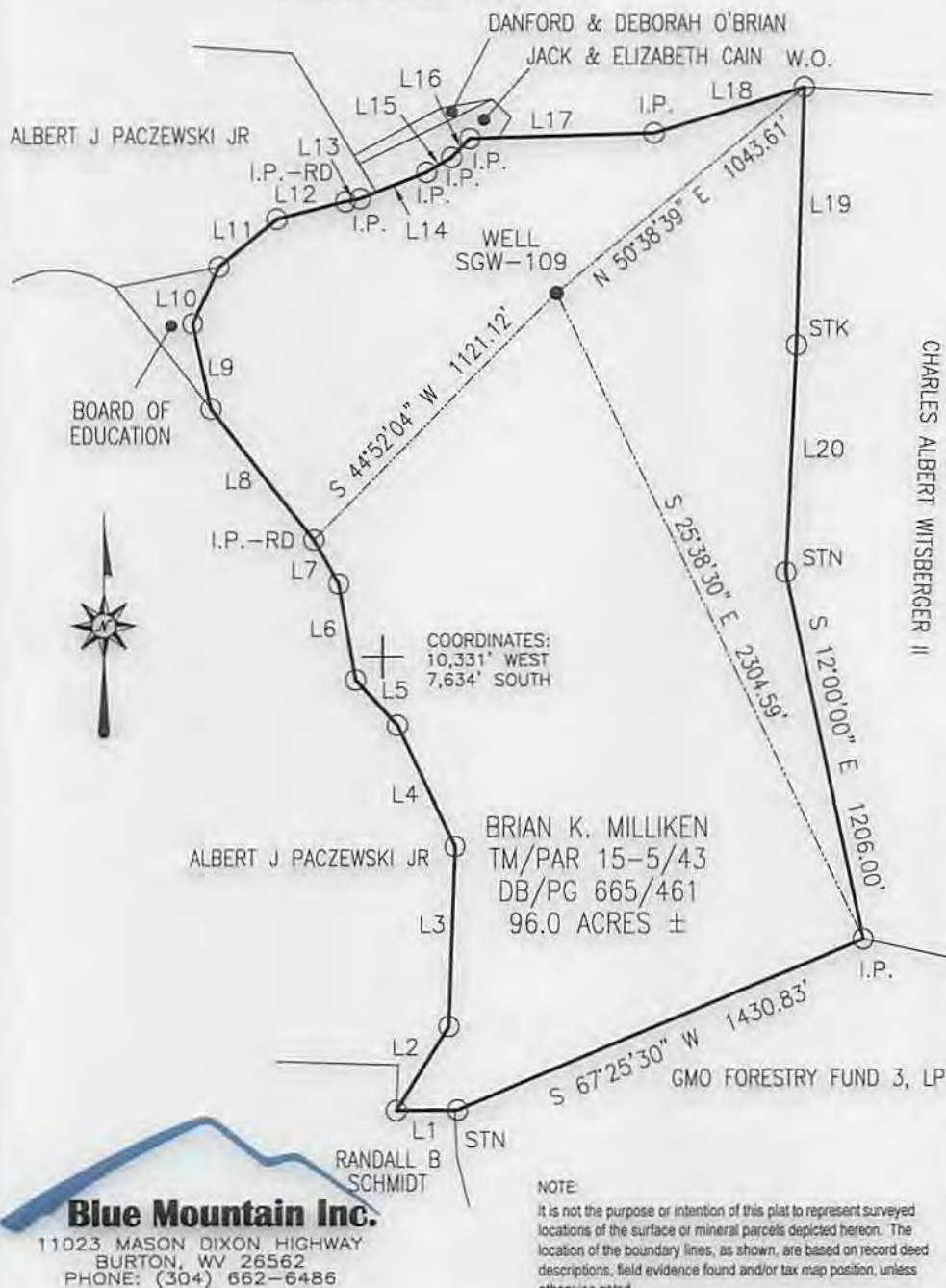
SCALE 1" = 2000'
0' 2000' 4000' 6000'



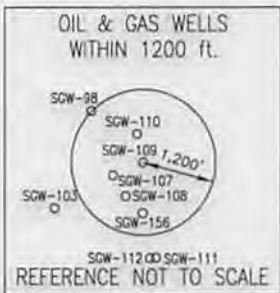
BLUE MOUNTAIN ENGINEERING

DANFORD & DEBORAH O'BRIAN

LATITUDE 39°57'30"



WELL LOCATION	
UTM 17-NAD83	N:4420920.484
	E:539591.283
NAD83, WY NORTH	N:525254.680
	E:1677835.961
LAT/LON DATUM-WGS84	
	LAT:39°56'14.91"
	LOX:80°32'11.78"



LINE	BEARING	DISTANCE
L1	S 89°35'00" W	190.10'
L2	N 32°27'00" E	319.00'
L3	N 02°07'00" E	582.00'
L4	N 25°48'00" W	430.00'
L5	N 43°03'00" W	198.00'
L6	N 10°13'00" W	315.00'
L7	N 30°00'00" W	163.00'
L8	N 38°32'00" W	536.00'
L9	N 12°27'00" W	281.00'
L10	N 25°15'00" E	203.00'
L11	N 50°35'00" E	244.00'
L12	N 76°02'00" E	231.00'
L13	N 78°45'00" E	49.50'
L14	N 68°30'00" E	231.00'
L15	N 59°30'00" E	94.00'
L16	N 44°45'00" E	86.00'
L17	N 88°15'00" E	600.00'
L18	N 73°15'00" E	510.00'
L19	S 01°45'00" W	831.00'
L20	S 02°45'00" W	730.00'

LONGITUDE 80°30'00"

Blue Mountain Inc.
 11023 MASON DIXON HIGHWAY
 BURTON, WV 26562
 PHONE: (304) 662-6486

COORDINATES:
 10,331' WEST
 7,634' SOUTH


BRIAN K. MILLIKEN
 TM/PAR 15-5/43
 DB/PG 665/461
 96.0 ACRES ±

NOTE:
 It is not the purpose or intention of this plat to represent surveyed locations of the surface or mineral parcels depicted herein. The location of the boundary lines, as shown, are based on record deed descriptions, field evidence found and/or tax map position, unless otherwise noted.

FILE #: SGW-109
 DRAWING #: SGW-109
 SCALE: 1" = 600'
 MINIMUM DEGREE OF ACCURACY: 1/2500
 PROVEN SOURCE OF ELEVATION: U.S.G.S. MONUMENT THOMAS 1498.81'

I, THE UNDERSIGNED, HEREBY CERTIFY THAT THIS PLAT IS CORRECT TO THE BEST OF MY KNOWLEDGE AND BELIEF AND SHOWS ALL THE INFORMATION REQUIRED BY LAW AND THE REGULATIONS ISSUED AND PRESCRIBED BY THE DEPARTMENT OF ENVIRONMENTAL PROTECTION.

Signed: [Signature]
 R.P.E.: _____ L.L.S.: P.S. No. 2000



(+) DENOTES LOCATION OF WELL ON UNITED STATES TOPOGRAPHIC MAPS WVDEP
 OFFICE OF OIL & GAS
 601 57TH STREET
 CHARLESTON, WV 25304



DATE: AUGUST 21, 2014
 OPERATOR'S WELL #: SGW-109
 API WELL #: 47 51 00382
 STATE WV COUNTY JEFFERSON PERMIT P

Well Type: Oil Waste Disposal Production Deep
 Gas Liquid Injection Storage Shallow

WATERSHED: UNNAMED TRIBUTARY TO DUNKARD FORK ELEVATION: 1203.46'

COUNTY/DISTRICT: MARSHALL/WEBSTER QUADRANGLE: MAJORSVILLE, WV-PA 7.5'

SURFACE OWNER: BRIAN K. MILLIKEN ACREAGE: 96.0±

OIL & GAS ROYALTY OWNER: _____ ACREAGE: _____

DRILL CONVERT DRILL DEEPER REDRILL FRACTURE OR STIMULATE
 PLUG OFF OLD FORMATION PERFORATE NEW FORMATION PLUG & ABANDON
 CLEAN OUT & REPLUG OTHER CHANGE (SPECIFY): _____

TARGET FORMATION: NONE ESTIMATED DEPTH: _____

WELL OPERATOR CONSOLIDATION COAL COMPANY DESIGNATED AGENT RONNIE HARSH
 Address 6126 ENERGY DRIVE Address 6126 ENERGY DRIVE
 City MOUNDSVILLE State WV Zip Code 26041 City MOUNDSVILLE State WV Zip Code 26041

09/05/2014