

STATE OF WEST VIRGINIA
DEPARTMENT OF ENVIRONMENTAL PROTECTION
OFFICE OF OIL AND GAS

AFFIDAVIT OF PLUGGING AND FILLING WELL

AFFIDAVIT SHOULD BE IN TRIPLICATE, one copy mailed to the Department, one copy to be retained by the Well Operator and the third copy (and extra copies if required) should be mailed to each coal operator at their respective addresses.

Farm name: E.K DAILEY Operator Well No.: M-1521

LOCATION: Elevation: 1170.37' Quadrangle: Cameron, WV-PA 7.5'
District: Cameron County: Marshall
Latitude: 39.5230 Feet South of 39' Deg. _____ Min. _____ Sec.
Longitude: -80.3230 Feet West of 80' Deg. _____ Min. _____ Sec.

Well Type: OIL _____ GAS X

Company West Virginia Land Resources, Inc Coal Operator West Virginia Land Resources, Inc
1 Bridge Street or Owner 1 Bridge Street
Monongah, WV 26554 Monongah, WV 26554

Agent David Roddy Coal Operator _____
Permit Issued Date 03/05/25 or Owner _____
RECEIVED
Office of Oil and Gas
MAY 15 2026

AFFIDAVIT

STATE OF WEST VIRGINIA,
County of Marshall ss:


Matthew A Yearsley and Delbert Moore being first duly sworn according to law depose and say that they are experienced in the work of plugging and filling oil and gas wells and were employed by the above named well operator, and participated in the work of plugging and filling the above well say that said work was commenced on the 11 day of November, 2025, and the well was plugged and filled in the following manner:

TYPE	FROM	TO	PIPE REMOVED	LEFT
2 3/8" Tubing	489'	Unknown	489'	Unknown
7" Casing	489'	Unknown	489'	Unknown
16" Conductor	Surface	20"	0	20'

Description of monument: 77" of 7" casing with Company Name, Well #, API #, and Date Completed and that the work of plugging and filling said well was completed on the 1st day of May, 2026.

And further deponents saith not. Matthew A. Yearsley
Delbert Moore

Sworn and subscribe before me this 4th day of May, 2026



My commission expires: June 8, 2027
Christopher Willis
Notary Public

Affidavit reviewed by the Office of Oil and Gas: Strader Gower Title: Oil & Gas Inspector

06/05/2026

AFFIDAVIT OF PLUGGING AND FILLING WELL

AFFIDAVIT SHOULD BE MADE IN TRIPLICATE, one copy mailed to the Division, one copy to be retained by the Well Operator and the third copy (and extra copies if required) should be mailed to each coal operator at their respective addresses.

WEST VIRGINIA LAND RESOURCES INC
Coal Operator or Owner
1 BRIDGE STREET MONONGAH, WV 26554
Address
CONSOLIDATED COAL COMPANY
Coal Operator or Owner
3300 ONE OLIVE PLZA, PITTSBURGH PA
Address
JAMES BERESFORD
Lease or Property Owner
R.D #3 CAMERON WV 26033
Address

COL.GAS TRANS CORP.
Name of Well Operator
1700 MACCORKLE AVE.SE CHARLESTON WV 25314
Complete Address
CAMERON WV
Well Location
MARSHALL
District
CAMERON
County
M-1521
Well No.
E.K DAILEY
Farm

STATE INSPECTOR SUPERVISING PLUGGING STRADER GOWER

AFFIDAVIT


STATE OF WEST VIRGINIA,
County of MARSHALL ss:


MATTHEW A. YEARSLEY and DELBERT MOORE being first duly sworn according to law depose and say that they are experienced in the work of plugging and filling oil and gas wells and were employed by West Virginia Land Resources, Inc., and participated in the work of plugging and filling the above well, that said work was commenced on the 11th day of November, 2026 and that the well was plugged in the following manner:

Sand or Zone Record Formation	Filling Material	Casing/Tubing Size	Casing Pulled	Casing Left In
Removed Cemented 7" and 2 3/8" tubing from Surface to 489' with extreme difficulty. Cleaned a 12 1/4" from Surface to 489'. Reduced hole to 6 1/4" at 489'. Cleaned a 6 1/4" hole from 489' to 561'. Reduced hole to 4 1/2" at 561'. Cleaned a 4 1/2" hole from 561' to 982'. Cleaned hole through existing cement from 489' to 982' (still drilling cement at 982'). Cleaned 4 1/2" hole through the Pittsburgh Coal 764' to 772'. Made a diligent effort to remove cemented 7" and 2 3/8" tubing by pulling 150% of string weight all attempts were unsuccessful. Perforated the 7" casing at the following depths with 6 shots at each 767', 768', 769', 770', 771', 772', 773', 774', 775', 776', 777', 778', 779', 780', 781', 782'.		2 3/8"	489'	Unknown
			7"	489'
Cemented hole from 982 to Surface as follows: From 982' to 564' with 55 sacks Thixotropic Cement with green dye and gas blocker additive. From 564' to surface with 520 sacks Expanding Cement. Cement did circulate at surface. Left 20' of 16" casing in hole from surface to 20'.				
Coal Seams		Description of Monument		
<u>Pittsburgh 764'-772'</u>		77" of 7" casing w/ company name, well number, permit number and date cemented stated on 7" casing. Well marker will be attached to cement plug at ground level.		


... and that the work of plugging and filling said Well was completed on the 1st day of May, 2026

And further deponents saith not.


Matthew A. Yearsley



Delbert Moore

Sworn to and subscribed before me this 4th day of May, 2026


Notary Public

My commission expires:

June 8, 2027



Permit No. 47-051-00572-00-00
Well No. M-1521
Latitude: 39° 28' 52.30"N
Longitude: -80° 32' 30"W

RECEIVED
Office of Oil and Gas

MAY 15 2026

WV Department of
Environmental Protection

06/05/2026