


(+) DENOTES LOCATION OF WELL ON UNITED STATES TOPOGRAPHIC MAPS

FILE NO. SHOE 3588  
 DRAWING NO. SHOE 3588  
 SCALE 1" = 600'  
 MINIMUM DEGREE OF ACCURACY 1 IN 2,500  
 PROVEN SOURCE OF ELEVATION U.S.G.S. MONUMENT  
BLOOM 1,400'

I THE UNDERSIGNED, HEREBY CERTIFY THAT THIS PLAT IS CORRECT TO THE BEST OF MY KNOWLEDGE AND BELIEF AND SHOWS ALL THE INFORMATION REQUIRED BY LAW AND THE REGULATIONS ISSUED AND PRESCRIBED BY THE DEPARTMENT OF ENERGY.

(SIGNED) William P. Foley  
 WILLIAM P. FOLEY  
 R.P.C.E. #4449 P.S. #1095



STATE OF WEST VIRGINIA  
 DIVISION OF ENVIRONMENTAL PROTECTION  
 OFFICE OF OIL AND GAS  
 #10 McJUNKIN ROAD  
 NITRO, WV 25143-2506

BLUE MOUNTAIN ENGINEERING  
 58 WADESTOWN PIKE  
 BURTON, WV 26562  
 PHONE: (304) 662-6486

DATE OCTOBER 19, 1998  
 OPERATOR'S WELL NO. SHOEMAKER #15  
 API WELL NO. (3588)  
47 - 051 - 00642P

WELL TYPE: OIL  GAS  LIQUID INJECTION  WASTE DISPOSAL  STATE COUNTY PERMIT  
 (IF "GAS,") PRODUCTION  STORAGE  DEEP  SHALLOW  ABANDONED 314(?)

LOCATION: ELEVATION 1,328.29' WATER SHED WHETSTONE RUN  
 DISTRICT SAND HILL COUNTY MARSHALL  
 QUADRANGLE MAJORSVILLE WV 7.5'

SURFACE OWNER LUTHER H. DUANE & DOROTHY JEAN WILSON ACREAGE 120.8 ±  
 OIL & GAS ROYALTY OWNER CONSOLIDATION COAL COMPANY LEASE ACREAGE 120.8 ±  
 LEASE NO. \_\_\_\_\_

PROPOSED WORK: DRILL  CONVERT  DRILL DEEPER  REDRILL  FRACTURE OR  
 STIMULATE  PLUG OFF OLD FORMATION  PERFORATE NEW  
 FORMATION  OTHER PHYSICAL CHANGE IN WELL (SPECIFY) \_\_\_\_\_

PLUG AND ABANDON  CLEAN OUT AND REPLUG

TARGET INFORMATION \_\_\_\_\_ ESTIMATED DEPTH 1,562'

WELL OPERATOR CONSOLIDATION COAL CO. DESIGNATED AGENT MICHELE O'NEIL  
 ADDRESS R.D. #4 BOX 425 ADDRESS R.D. #4 BOX 425  
MOUNDSVILLE, WV 26041 MOUNDSVILLE, WV 26041

MARS 0642-P

11/30/98

WR-38  
24-Nov-98

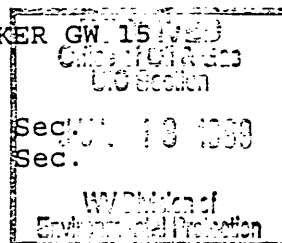
API # 47- 51-00642-P

STATE OF WEST VIRGINIA  
DIVISION OF ENVIRONMENTAL PROTECTION  
SECTION OF OIL AND GAS

AFFIDAVIT OF PLUGGING AND FILLING WELL

AFFIDAVIT SHOULD BE IN TRIPLICATE, one copy mailed to the Division, one copy to be retained by the Well Operator and the third copy (and extra copies if required) should be mailed to each coal operator at their respective addresses.

Farm name: WILSON, DJ & DUANE, LUTHER Operator Well No.: SHOEMAKER GW. 15123  
LOCATION: Elevation: 1,328.29 Quadrangle: MAJORSVILLE  
District: SAND HILL County: MARSHALL  
Latitude: 11670 Feet South of 40 Deg. 0 Min. 0  
Longitude 9290 Feet West of 80 Deg. 30 Min. 0



Well Type: OIL \_\_\_\_\_ GAS X

Company: Consolidation Coal Co.  
Rd. #4 Box 425  
Moundsville, WV 26041

Coal Operator Consolidation Coal Co  
or Owner Rd. #4 Box 425  
Moundsville, WV 26041

Agent: Michelle O'Neil

Coal Operator \_\_\_\_\_  
or Owner \_\_\_\_\_

Permit Issued: 11/23/98

AFFIDAVIT

STATE OF WEST VIRGINIA,  
County of Marshall ss:

Malcolm Ashley and John Robinson being first duly sworn according to law depose and say that they are experienced in the work of plugging and filling oil and gas wells and were employed by the above named well operator, and participated in the work of plugging and filling the above well, and Randal Mick Oil and Gas Inspector representing the Director, say that said work was commenced on the 28th day of June, 1999, and that the well was plugged and filled in the following manner:

TYPE	FROM	TO	PIPE REMOVED	LEFT
Solid Bridge Plug	Set at	1525'	13 3/8" csg.	146' 10"
66 sks. 50/50 poz	1056'	1525'	10 3/4" csg.	815'
37 sks. Thix cement	650'	1056'	8 5/8" csg.	1363'
114 sks. 50/50 poz cement	650'	surface	5 1/2" csg.	1562'
			4 1/2" csg.	59'

Malcolm Ashley  
John Robinson  
7/2/99

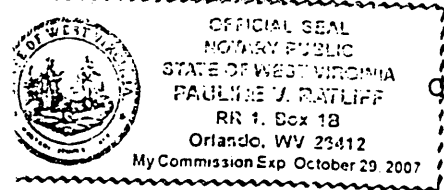
Description of monument: 2' X 2' X 1/4" plate 3' below ground level and that the work of plugging and filling said well was completed on the 2nd day of July, 1999.

And further deponents saith not.

Sworn and subscribe before me this 4 day of July, 1999  
My commission expires: 10-29-2007

Malcolm Ashley  
John Robinson  
Pauline V. Ratliff  
Notary Public

Oil and Gas Inspector: \_\_\_\_\_



JUL 26 1999

MARS 0642-P