


(+) DENOTES LOCATION OF WELL ON UNITED STATES TOPOGRAPHIC MAPS

FILE NO. M-71
 DRAWING NO. M-71
 SCALE 1" = 400'
 MINIMUM DEGREE OF ACCURACY 1 IN 2,500
 PROVEN SOURCE OF ELEVATION U.S.G.S. MONUMENT EASTON 1481.53'

I THE UNDERSIGNED, HEREBY CERTIFY THAT THIS PLAT IS CORRECT TO THE BEST OF MY KNOWLEDGE AND BELIEF AND SHOWS ALL THE INFORMATION REQUIRED BY LAW AND THE REGULATIONS ISSUED AND PRESCRIBED BY THE DEPARTMENT OF ENERGY.

(SIGNED) George D. Six
 GEORGE D. SIX
 R.P.C.E. _____ P.S. #2000



STATE OF WEST VIRGINIA
 DIVISION OF ENVIRONMENTAL PROTECTION
 OFFICE OF OIL AND GAS
 #10 McJUNKIN ROAD
 NITRO, WV 25143-2506

BLUE MOUNTAIN ENGINEERING
 58 WADESTOWN PIKE
 BURTON, WV 26562
 PHONE: (304) 662-6486

DATE MARCH 24, 2000
 OPERATOR'S WELL NO. M-71
 API WELL NO. 47 - 051 - 00850P

WELL TYPE: OIL ___ GAS ___ LIQUID INJECTION ___ WASTE DISPOSAL ___ STATE COUNTY PERMIT
 (IF "GAS,") PRODUCTION ___ STORAGE ___ DEEP ___ SHALLOW ___ ABANDONED X could be same as
 LOCATION: ELEVATION 1366.19' WATER SHED _____ UPPER BOWMAN RUN yes 51-70661
 DISTRICT MEADE COUNTY MARSHALL Kla 5/19/200
 QUADRANGLE GLEN EASTON, WV 7.5'
 SURFACE OWNER CARL RICHARD CHAPMAN Jr. ACREAGE 50.00±
 OIL & GAS ROYALTY OWNER _____ LEASE ACREAGE _____
 LEASE NO. NONE
 PROPOSED WORK: DRILL ___ CONVERT ___ DRILL DEEPER ___ REDRILL ___ FRACTURE OR
 STIMULATE ___ PLUG OFF OLD FORMATION ___ PERFORATE NEW
 FORMATION ___ OTHER PHYSICAL CHANGE IN WELL (SPECIFY) _____

PLUG AND ABANDON X CLEAN OUT AND REPLUG ___
 TARGET INFORMATION _____ ESTIMATED DEPTH UNKNOWN
 WELL OPERATOR CONSOLIDATION COAL COMPANY DESIGNATED AGENT ROGER DUCKWORTH APR 21 2000
 ADDRESS P.O. BOX 100 ADDRESS P.O. BOX 100
OSAGE, WV 26543 OSAGE, WV 26543

MARS 0250P

AFFIDAVIT OF PLUGGING AND FILLING WELL

AFFIDAVIT SHOULD BE MADE IN TRIPLICATE, one copy mailed to the Division, one copy to be retained by the Well Operator and the third copy (and extra copies if required) should be mailed to each coal operator at their respective addresses.

McElroy Coal Company
Coal Operator or Owner
R.D. #4 Box 425, Moundsville, WV 26041
Address

McElroy Coal Company
Coal Operator or Owner
R.D. #4 Box 425, Moundsville, WV 26041
Address


Carl Richard Chapman Jr.
Lease or Property Owner
Rd. 1, Box 16, Glen Easton, WV 26039
Address

Consolidation Coal Company
Name of Well Operator
PO Box 100, Osage, WV 26543
Complete Address
Glen Easton, WV
Well Location
Meade
District
Marshall
County
M-71
Well No.
Carl Chapman Jr.
Farm

STATE INSPECTOR SUPERVISING PLUGGING

Randal K Smith

AFFIDAVIT



STATE OF WEST VIRGINIA,
County of Marshall ss:

Robert L. Steel and Donald L. Hatfield being first duly sworn according to law depose and say that they are experienced in the work of plugging and filling oil and gas wells and were employed by Consolidation Coal Company, well operator, and participated in the work of plugging and filling the above well, that said work was commenced on the 15th day of March 2000 and that the well was plugged in the following manner:

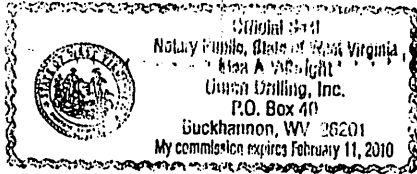
Sand or Zone Record Formation	Filling Material	Plugs Used Size & Kind	Casing Pulled	Casing Left In
	CLEAN HOLE WITH 9 7/8" BIT FROM SURFACE TO 1172'. REDUCE HOLE TO 7 7/8", CLEAN HOLE WITH 7 7/8" MILL TO 1172'. REDUCE HOLE TO 6 1/4". CLEAN 6 1/4" HOLE FROM 1172' TO 1526'. CLEAN 9 7/8" HOLE THRU PITTSBURGH COAL FROM 1064' TO 1070'. CEMENT HOLE WITH SOLID CEMENT PLUG 1490' BACK TO SURFACE.	1526' - 1270' 50/50 POZ 1270' - 964' THIX 964' - SURF. 50/50 POZ		
Coal Seams (Name)	Pittsburgh Coal 1064' - 1070'	Description of Monument		
(Name)		7" well marker with API #47-051-00850P		
(Name)				
(Name)				

... and that the work of plugging and filling said well was completed on the 3rd day of May 2000.

And further deponents saith not.

Sworn to and subscribed before me this 8th day of May 2000.

My commission expires:
February 11, 2010



Robert L. Steel
Donald L. Hatfield

Lisa Albright
Notary Public

Permit No.
API # 47-051-00850P

MAY 9 2000

MARS 0850P