
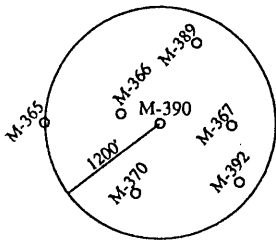
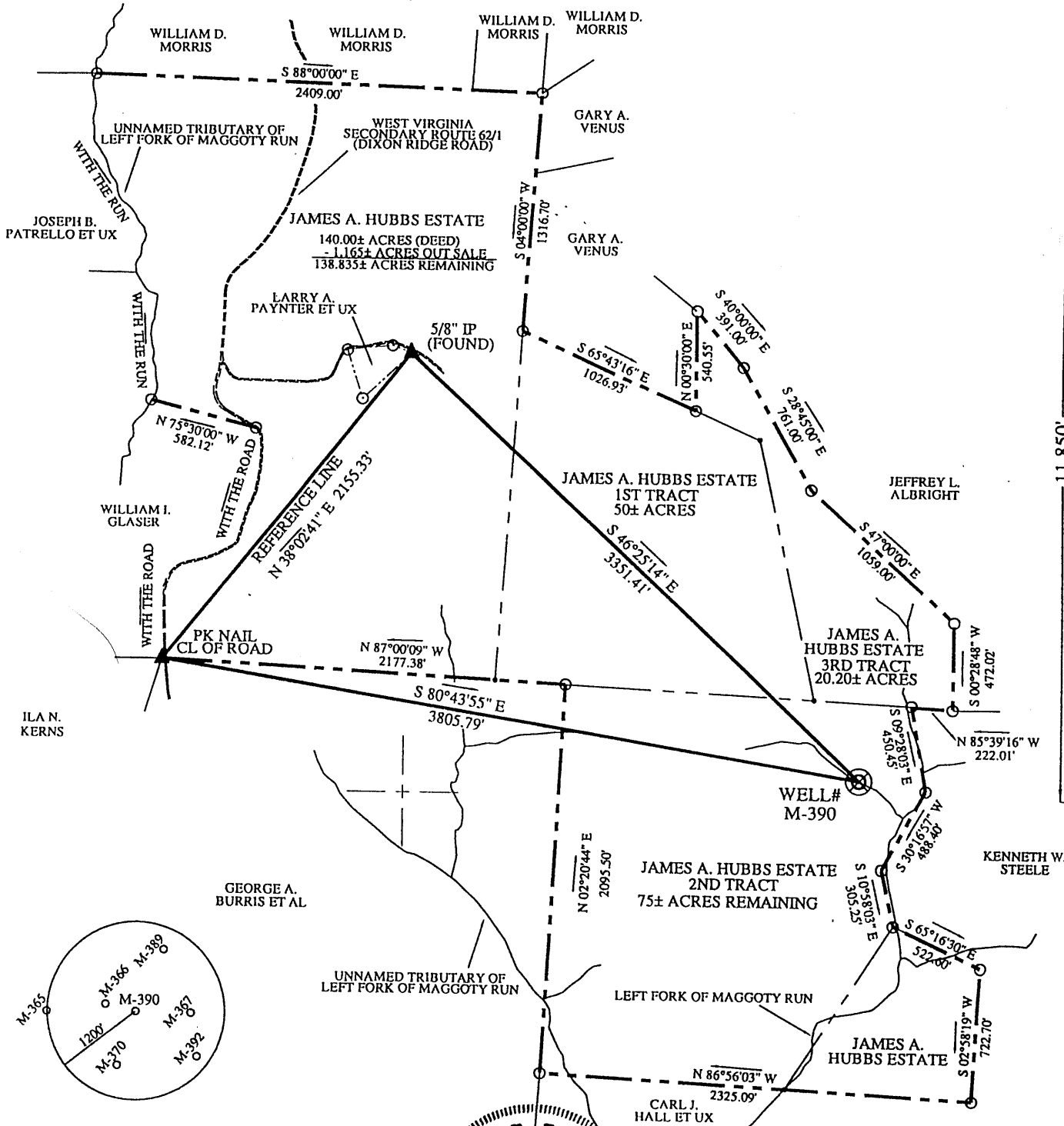


NORTH




I THE UNDERSIGNED, HEREBY CERTIFY THAT THIS PLAT IS CORRECT TO THE BEST OF MY KNOWLEDGE AND BELIEF AND SHOWS ALL THE INFORMATION REQUIRED BY LAW AND THE RULES ISSUED AND PRESCRIBED BY THE DIVISION OF ENVIRONMENTAL PROTECTION.
 P.S.
 2002

(+) DENOTES LOCATION OF WELL ON UNITED STATES TOPOGRAPHIC MAPS.
 DATE JUNE 25, 20 02
 OPERATORS WELL NO. M-390
 API WELL NO. 47 - 51 - 00881P
 STATE COUNTY PERMIT

MINIMUM DEGREE OF ACCURACY: 1/2500 FILE NO.: M327.DWG
 SCALE: 1" = 800'
 PROVEN SOURCE OF ELEVATION: COMPANY NETWORK TIED INTO U.S.G.S.

STATE OF WEST VIRGINIA
 DIVISION OF ENVIRONMENTAL PROTECTION
 OFFICE OF OIL AND GAS



WELL TYPE: OIL GAS LIQUID INJECTION WASTE DISPOSAL "GAS" PRODUCTION STORAGE DEEP SHALLOW

LOCATION: ELEVATION: 1070.75' WATERSHED: LEFT FORK OF MAGGOTY RUN
 DISTRICT: LIBERTY COUNTY: MARSHALL QUADRANGLE: CAMERON, WV 7.5'
 SURFACE OWNER: JAMES A. HUBBS ESTATE ACREAGE: 75± ACRES REMAINING 2ND TRACT
 ROYALTY OWNER: _____ LEASE ACREAGE: _____
 PROPOSED WORK: _____ LEASE NO.: _____
 DRILL: _____ CONVERT: _____ DRILL DEEPER: _____ REDRILL: _____ FRACTURE OR STIMULATE: _____ PLUG OFF OLD: _____
 FORMATION: _____ PERFORATE NEW FORMATION: _____ PLUG AND ABANDON: CLEAN OUT AND REPLUG: _____ OTHER: _____
 PHYSICAL CHANGE IN WELL (SPECIFY): _____ TARGET FORMATION: NONE
 ESTIMATED DEPTH: _____

WELL OPERATOR: CONSOLIDATION COAL CO. / MCELROY COAL CO. DESIGNATED AGENT: ROGER E. DUCKWORTH
 ADDRESS: P.O. BOX 100 OSAGE, WV 26543 ADDRESS: P.O. BOX 100 OSAGE, WV 26543

COUNTY NAME MARSH PERMIT 0881P