


FILE No. 0259-01  
 DRAWING NAME Site 3 Well Plats  
 Drawing Number Well MH-19R  
 SCALE 1"=750'  
 MINIMUM DEGREE OF ACCURACY 1:2500  
 PROVEN SOURCE OF ELEVATION GPS - GLOBAL POSITIONING SYSTEM

I THE UNDERSIGNED, HEREBY CERTIFY THAT THIS PLAT IS CORRECT TO THE BEST OF MY KNOWLEDGE AND BELIEF AND SHOWS ALL THE INFORMATION REQUIRED BY LAW AND THE REGULATIONS ISSUED AND PRESCRIBED BY THE DEPARTMENT OF MINES.

(SIGNED) Sean C. Isgan  
 R.P.E. 12418 R.P.S. \_\_\_\_\_



**STATE OF WEST VIRGINIA**  
**DIVISION OF ENVIRONMENTAL PROTECTION**  
**OFFICE OF OIL AND GAS**  
**NITRO, WV**

DATE 03/28/03  
 OPERATOR'S WELL NO. MH-19R  
 API WELL NO. 47 - 051 - 00905C

WELL TYPE: OIL  GAS  CBM  LIQUID INJECTION  WASTED DISPOSAL   
 (IF "GAS") PRODUCTION  STORAGE  DEEP  SHALLOW

LOCATION: ELEVATION 942.00 WATER SHED PENNSYLVANIA FORK FISH CREEK  
 DISTRICT LIBERTY COUNTY MARSHALL  
 QUADRANGLE LITTLETON, WV

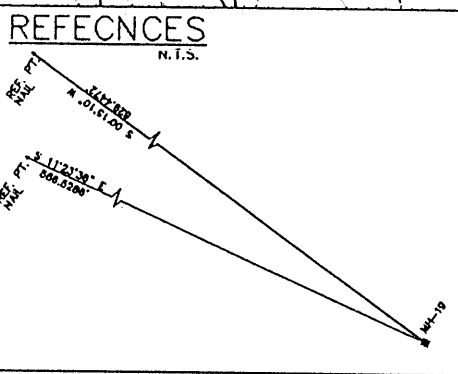
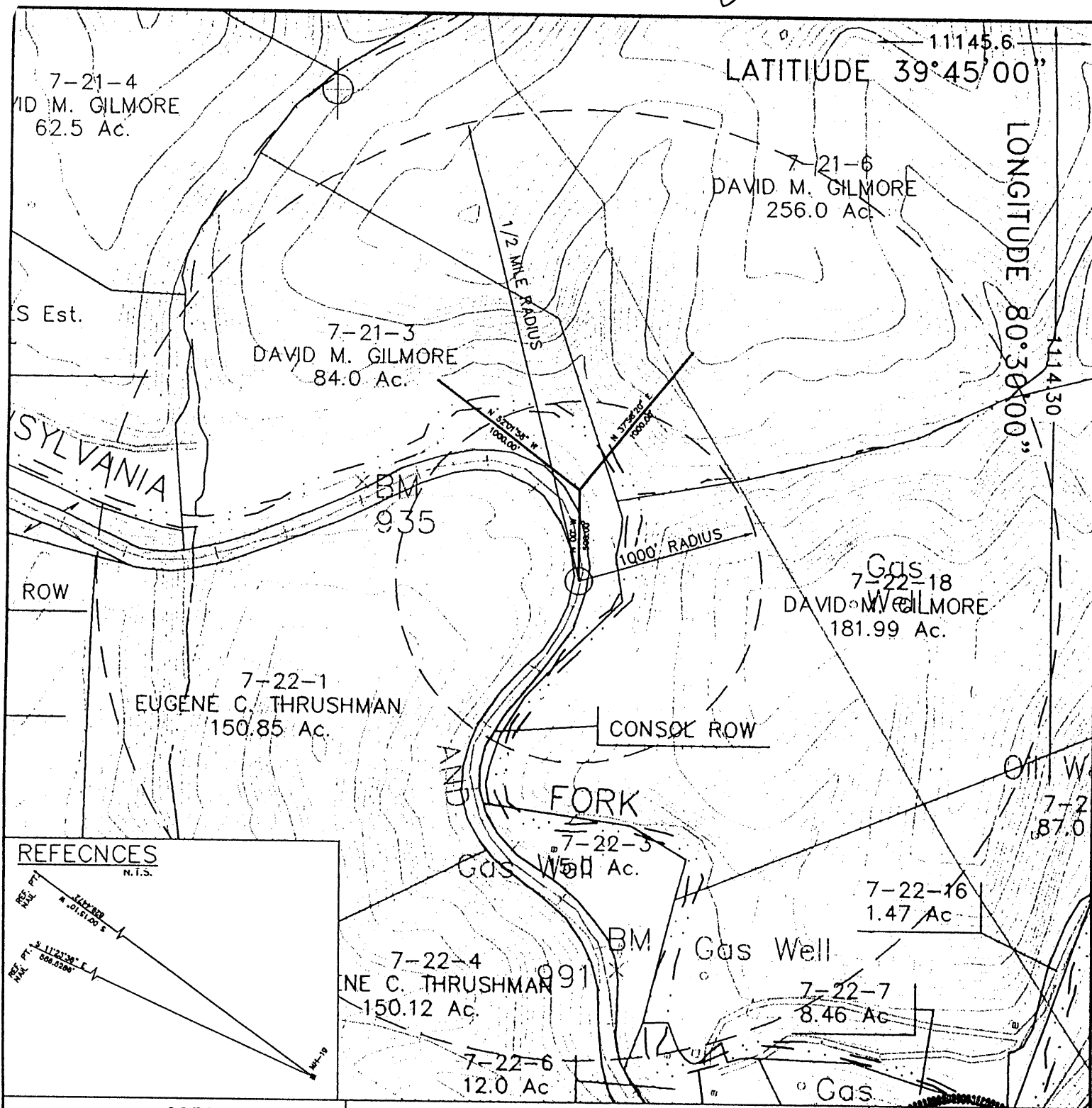
SURFACE OWNER CONSOLIDATION COAL COMPANY ACREAGE \_\_\_\_\_  
 CBM ROYALTY OWNER CONSOLIDATION COAL COMPANY LEASE ACREAGE \_\_\_\_\_

LEASE No. \_\_\_\_\_

PROPOSED WORK: DRILL  CONVERT  DRILL DEEPER  FRACTURE OR STIMULATE  PLUG OFF OLD FORMATION  PERFORATE NEW FORMATION  OTHER PHYSICAL CHANGE IN WELL (SPECIFY) \_\_\_\_\_

PLUS AND ABANDON  CLEAN OUT AND REPLUG


TARGET FORMATION UPPER FREEPORT ESTIMATED DEPTH 1261'±  
 WELL OPERATOR CNX Gas Company, LLC VICE-PRESIDENT - OPERATIONS Joe Aman - Manager  
 ADDRESS 1800 Washington Road ADDRESS 1800 Washington Road  
Pittsburgh, PA 15241 Pittsburgh, PA 15241



FILE No. 0259-01  
 DRAWING NAME Site 3 Well Plats  
 Drawing Number Well MH-19R  
 SCALE 1"=750'  
 MINIMUM DEGREE OF ACCURACY 1:2500  
 PROVEN SOURCE OF ELEVATION GPS - GLOBAL POSITIONING SYSTEM

I THE UNDERSIGNED, HEREBY CERTIFY THAT THIS PLAT IS CORRECT TO THE BEST OF MY KNOWLEDGE AND BELIEF AND SHOWS ALL THE INFORMATION REQUIRED BY LAW AND THE REGULATIONS ISSUED AND PRESCRIBED BY THE DEPARTMENT OF MINES.

(SIGNED) Sean C. Isgan  
 R.P.E. 12418 R.P.S. \_\_\_\_\_



**STATE OF WEST VIRGINIA**  
**DIVISION OF ENVIRONMENTAL PROTECTION**  
**OFFICE OF OIL AND GAS**  
**NITRO, WV**

DATE 03/28/03  
 OPERATOR'S WELL NO. MH-19R  
 API WELL NO. \_\_\_\_\_  
 STATE 47 COUNTY 051 PERMIT 00905P

WELL TYPE: OIL  GAS  CBM LIQUID INJECTION  WASTED DISPOSAL   
 (IF "GAS") PRODUCTION  STORAGE  DEEP  SHALLOW

LOCATION: ELEVATION 942.00 WATER SHED PENNSYLVANIA FORK FISH CREEK  
 DISTRICT LIBERTY COUNTY MARSHALL  
 QUADRANGLE LITTLETON, WV

SURFACE OWNER CONSOLIDATION COAL COMPANY ACREAGE \_\_\_\_\_  
 CBM ROYALTY OWNER CONSOLIDATION COAL COMPANY LEASE ACREAGE \_\_\_\_\_  
 LEASE No. \_\_\_\_\_

PROPOSED WORK: DRILL  CONVERT  DRILL DEEPER  FRACTURE OR STIMULATE  PLUG OFF OLD FORMATION  PERFORATE NEW FORMATION  OTHER PHYSICAL CHANGE IN WELL (SPECIFY) \_\_\_\_\_

PLUS AND ABANDON  CLEAN OUT AND REPLUG

TARGET FORMATION UPPER FREEPORT ESTIMATED DEPTH 1261±

WELL OPERATOR CNX Gas Company, LLC VICE-PRESIDENT - OPERATIONS Joe Aman - Manager  
 ADDRESS 1800 Washington Road ADDRESS 1800 Washington Road