

STATE OF WEST VIRGINIA
DEPARTMENT OF ENVIRONMENTAL PROTECTION
OFFICE OF OIL AND GAS

AFFIDAVIT OF PLUGGING AND FILLING WELL

AFFIDAVIT SHOULD BE IN TRIPLICATE, one copy mailed to the Department, one copy to be retained by the Well Operator and the third copy (and extra copies if required) should be mailed to each coal operator at their respective addresses.

Farm name: Ada C. Dobbs ET AL Operator Well No.: M-254

LOCATION: Elevation: 1092.92' Quadrangle: Glen Easton, WV 7.5'
District: Liberty County: Marshall
Latitude: _____ Feet South of 39 Deg. 46 Min. 28.881 Sec.
Longitude: _____ Feet West of 80 Deg. 39 Min. 18.341 Sec.

Well Type: OIL _____ GAS X

Company Consolidation Coal Co. Coal Operator 1 Bridge Street Monongah, WV 26554
or Owner _____
Coal Operator _____
Agent Jay Hores or Owner _____
Permit Issued Date 02/04/2019

AFFIDAVIT


STATE OF WEST VIRGINIA,
County of Monongalia ss:

John G. Campbell and Matthew A. Yearsley being first duly sworn according to law depose and say that they are experienced in the work of plugging and filling oil and gas wells and were employed by the above named well operator, and participated in the work of plugging and filling the above well say that said work was commenced on the 8th day of May, 2019, and the well was plugged and filled in the following manner:

TYPE	FROM	TO	PIPE REMOVED	LEFT
Thixotropic with Green Dye	1096'	640'		
Expandable Cement	640'	Surface		
16" Conductor	Surface	20'	0	20'

Description of monument: 77" of 7" casing with company name, well #, API #, and date cemented. and that the work of plugging and filling said well was completed on the 28th day of May, 2019.

And further deponents saith not. [Signatures]



Sworn and subscribe before me this 9th day of June, 2019

My commission expires: 9-15-22 Carol A Mayle
Notary Public

RECEIVED
Office of Oil and Gas

JUN 17 2019

Affidavit reviewed by the Office of Oil and Gas: [Signature] Title: Oil & Gas Inspector

Plugging Report for MSHA

Well Number: M-254

Mine: Marshall County Mine

Permit Number: 47-051-00941

Date Clean Out Started: 5/8/2019

Date Well Bore Plugged: 5/28/2019

Pittsburgh Coal Seam: 840.5 ft. To 846.8 ft.

Plugs:	From	To	Type of Cement
	1096'	640'	Thixotropic Cement w/ Green Dye
	640'	Surface	Expandable Cement

Casing Remaining in Well Bore

	Top	Bottom	Left	Pulled
Sucker Rods				
2 3/8" tubing				
5 1/2" casing				
7" casing				
7" fiberglass				
8 5/8" casing				
10 3/4" casing				
16" Conductor	Surface	20'	20'	0

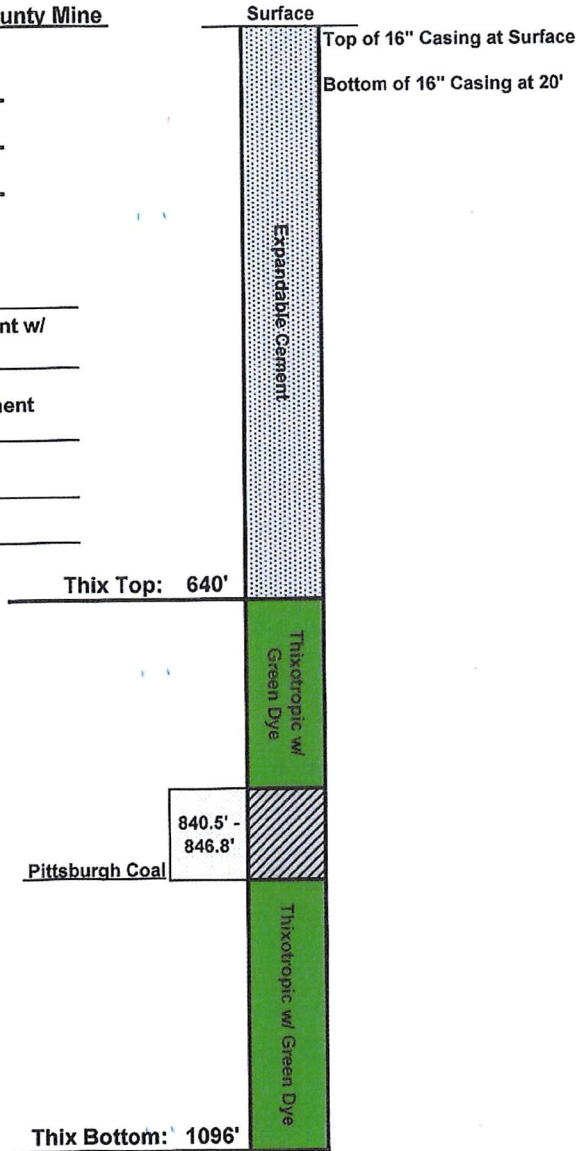
Cement:

Expandable	<u>425</u>	sacks
Thixotropic	<u>390</u>	sacks
Econofill		sacks
Mud Flush	<u>1000</u>	gal
Other		
Est. Top Thix		ft
Did Cement Circ.	<u>YES</u>	

Comments:

Caving: Extreme Moderate Normal
 Lost Circulation: Extreme Moderate Normal
 Difficulty in Removing Casing: Extreme Moderate Normal
 Debris in Well Bore: Wood Steel Other: _____

Surface Elevation (Surveyed)	<u>1093</u>
Bottom of Coal Structure (Map)	<u>245</u>
Difference	<u>848</u>



RECEIVED
Office of Oil and Gas

JUN 17 2019

WV Department of
Environmental Protection

AFFIDAVIT OF PLUGGING AND FILLING WELL

AFFIDAVIT SHOULD BE MADE IN TRIPLICATE, one copy mailed to the Division, one copy to be retained by the Well Operator and the third copy (and extra copies if required) should be mailed to each coal operator at their respective addresses.

CONSOLIDATION COAL CO.
Coal Operator or Owner
1 BRIDGE STREET MONONGAH, WV 26554
Address

CONSOLIDATION COAL CO.
Coal Operator or Owner
1 BRIDGE STREET MONONGAH, WV 26554
Address

ADA C. DOBBS ET AL
Lease or Property Owner
RD 5 BOX 585 CAMERON, WV 26033
Address

CONSOLIDATION COAL CO.
Name of Well Operator
1 BRIDGE STREET MONONGAH, WV 26554
Complete Address

GLEN EASTON, WV 7.5'
Well Location

LIBERTY
District

MARSHALL
County

M-254
Well No.

ADA C. DOBBS ET AL
Farm

STATE INSPECTOR SUPERVISING PLUGGING Jim Nicholson

AFFIDAVIT

STATE OF WEST VIRGINIA,
County of MONONGALIA ss:

JOHN G. CAMPBELL and MATTHEW A. YEARSLEY being first duly sworn according to law depose and say that they are experienced in the work of plugging and filling oil and gas wells and were employed by Consolidation Coal Company well operator, and participated in the work of plugging and filling the above well, that said work was commenced on the 8TH day of May, 2019 and that the well was plugged in the following manner:

Sand or Zone Record	Filling Material	Casing/Tubing Size	Casing Pulled	Casing Left In
Formation				
Clean hole with 12 1/4" bit from surface to 1096'. Tagged solid plug at 1096'. Cleaned 12 1/4" hole through the Pittsburgh Coal Seam from 840.5'-846.8'. Cemented bottom hole from 1096'-640' with 390 sacks of Thixotropic Cement with Green Dye. Tagged solid cement plug at 640'. Cemented from 640' to surface as follows: 640' to surface with 425 sacks of Expandable Cement. All Cement plugs approved by WV DEP Inspector Jim Nickelson. Cement did circulate at surface. Left 20' of 16" Conductor casing from surface to 20'.		16" Conductor	0	20'
Coal Seams		Description of Monument		
<u>Pittsburgh</u>	<u>840.5' - 846.8'</u>	77" of 7" casing w/ company name, well number, permit number and date cemented stated on 7" casing. Well marker will be attached to cement plug at ground level.		

... and that the work of plugging and filling said well was completed on the 28th day of May, 2019


And further deponents saith not.

John G. Campbell
John G. Campbell
Matthew A. Yearsley
Matthew A. Yearsley

Sworn to and subscribed before me this 17th day of June 2019

Carol A. Mayle
Notary Public

My commission expires:



Permit No. 47-051-00941
Well No. M-254
Latitude: 39° 46' 28.881"N
Longitude: 80° 39' 18.341"W

RECEIVED
Office of Oil and Gas

JUN 17 2019

WV Department of
Environmental Protection