

LATITUDE 39°47'30"

LONGITUDE 80°35'00"



TIMOTHY & KIMBERLY CAIN

JACK & ALICE BUZZARD

COORDINATES:
7,602' WEST
3,517' SOUTH

GARY RAY DOBBS
DB/PG 570/239
LIBERTY MAP 10 PARCEL 18
144.14 ACRES ±


CHARLES & MARILYN CLARK

GARY RAY DOBBS

LINE	BEARING	DISTANCE
L1	N 02°48'29" E	319.44'
L2	N 87°21'31" W	492.36'
L3	S 87°52'31" E	245.52'
L4	N 01°59'29" E	281.66'
L5	N 77°45'29" E	65.34'
L6	S 77°08'31" E	171.27'
L7	S 00°03'31" E	236.61'
L8	N 58°40'29" E	886.88'
L9	N 39°48'31" W	146.68'
L10	N 33°51'29" E	235.78'
L11	N 13°41'29" E	470.09'
L12	N 87°26'29" E	174.24'
L13	N 59°29'29" E	474.21'
L14	N 75°04'29" E	78.38'
L15	N 53°00'29" E	173.25'



Blue Mountain Engineering
11023 MASON DIXON HIGHWAY
BURTON, WV 26562
PHONE: (304) 682-8486



I THE UNDERSIGNED, HEREBY CERTIFY THAT THIS PLAT IS CORRECT TO THE BEST OF MY KNOWLEDGE AND BELIEF AND SHOWS ALL THE INFORMATION REQUIRED BY LAW AND THE REGULATIONS ISSUED AND PRESCRIBED BY THE DEPARTMENT OF ENERGY.

P.S. No. 2000

(+) DENOTES LOCATION OF WELL ON UNITED STATES TOPOGRAPHIC MAPS

DATE JULY 14, 20 04

OPERATOR'S WELL NO. M-569

API WELL NO. 47 - 051 - 00950P
STATE COUNTY PERMIT

MINIMUM DEGREE OF ACCURACY: 1/2500

FILE No.: M-569

SCALE: 1" = 600'

PROVEN SOURCE OF ELEVATION: U.S.G.S. MONUMENT - EASTON 1481.53'

STATE OF WEST VIRGINIA
DIVISION OF ENVIRONMENTAL PROTECTION
OFFICE OF OIL AND GAS

WV O&G 30019

WELL TYPE: OIL: GAS: LIQUID INJECTION: WASTE DISPOSAL: "GAS" PRODUCTION: STORAGE: DEEP: SHALLOW:

LOCATION: ELEVATION: 1284.02' WATERSHED: UNNAMED TRIBUTARY TO FISH CREEK

DISTRICT: LIBERTY COUNTY: MARSHALL QUADRANGLE: CAMERON, WV 7.5'

SURFACE OWNER: GARY RAY DOBBS ACREAGE: 144.14±

ROYALTY OWNER: LEASE ACREAGE:

PROPOSED WORK: LEASE No.:

DRILL: CONVERT: DRILL DEEPER: REDRILL: FRACTURE OR STIMULATE: PLUG OFF OLD:

FORMATION: PERFORATE NEW FORMATION: PLUG AND ABANDON: CLEAN OUT AND REPLUG: OTHER:

PHYSICAL CHANGE IN WELL (SPECIFY): TARGET FORMATION: NONE

ESTIMATED DEPTH:

WELL OPERATOR: CONSOLIDATION COAL Co., RIVER OPERATIONS DESIGNATED AGENT: MICHELE O'NEIL

ADDRESS: Rd #4, Box 425, Moundsville, WV 26041 ADDRESS: Rd #4, Box 425, Moundsville, WV 26041

COUNTY NAME PERMIT

MARS 0950 P

ABC 24 011

AFFIDAVIT OF PLUGGING AND FILLING WELL

AFFIDAVIT SHOULD BE MADE IN TRIPLICATE, one copy mailed to the Division, one copy to be retained by the Well Operator and the third copy (and extra copies if required) should be mailed to each coal operator at their respective addresses.

Consolidation Coal Co./River Operations
Coal Operator or Owner
RD # 4, Box 425, Moundsville, WV 26041
Address

Consolidation Coal Co./River Operations
Coal Operator or Owner
RD # 4, Box 425, Moundsville, WV 26041
Address

Gary Ray Dobbs
Lease or Property Owner
Rd. 5, Box 615, Cameron, WV 26033
Address

Consolidation Coal Co./River Operations
Name of Well Operator
RD # 4, Box 425, Moundsville, WV 26041

Complete Address
Cameron WV 7.5'

Well Location

Liberty

District

Marshall

County

M-569

Well No.

Gary Ray Dobbs

Farm

STATE INSPECTOR SUPERVISING PLUGGING Terry Urban \$-5-05

AFFIDAVIT

STATE OF WEST VIRGINIA,
County of Upshur ss:

James Riffle and Kevin Wright, being first duly sworn according to law depose and say that they are experienced in the work of plugging and filling oil and gas wells and were employed by Consolidation Coal Company, Well Operator, and participated in the work of plugging and filling the above well, that said work was commenced on the 3-3-05 and that the well was plugged in the following manner:

Sand or Zone Record Formation	Filling Material	Plugs Used Size & Kind	Casing Pulled	Casing Left In
<p>Pulled 2 3/8" tubing from surface to 848'. Tubing cemented from 848' to 1080'. Milled tubing and cement with 6 1/4" mill from 848' to 1080'. Cleaned hole with 12 1/4" bit from surface to 428'. Reduced hole to 9 7/8", cleaned 9 7/8" hole from 428' to 704 (top of 8" casing). Reduced hole to 7 7/8", cleaned 7 7/8" hole from 704' to 1324'. Reamed hole with 13 3/4" bit from surface to 831', top of 8" casing. Washed over 8" casing from 704' to 990', casing cemented in well bore. Pulled 8" casing from 704' to 1314'. Had extreme difficulty in pulling 8" casing, casing parted, split and ripped. Left 8" casing in hole from 1314' to unknown. Cleaned hole with 9 7/8" bit from 704' to 1314', top of 8" casing. Left 24' of 16" conductor in hole at surface.</p> <p><u>Cleaned 9 7/8" hole thru Pittsburgh Coal, which is from 1007.5' to 1012.5'.</u></p> <p><u>Cement hole from 1324' to surface as follows:</u></p> <p>Cemented hole from 1324' to 907.5' with 130 sacks of Thixotropic with <u>YELLOW DYE</u> cement.</p> <p>Cemented hole from 907.5' to surface with Expandable cement. 445 sacks of Expandable cement used.</p> <p>A total of 575 sacks of cement used to plug well.</p> <p><u>Cement did circulate.</u></p>		<p>1324' to 907.5'</p> <p>130 sacks Thix with <u>YELLOW DYE</u> Cement.</p> <p>907.5' to Surface with 445 sacks Expandable Cement</p> <p>Total Plug 575 sacks Cement</p>	16" Casing (0')	30'
Coal Seams		Description of Monument		
<u>Pittsburgh Coal</u>	<u>1007.5' to 1012.5'</u>	7" well marker, 77" long with Consol Coal Co.,		
(Name)		Well number, permit number, date and solid plug		
(Name)		Stated on 7" casing. Well marker will be		
(Name)		Attached to solid cement plug at ground level.		


... and that the work of plugging and filling said well was completed on 4-25-05.

And further deponents saith not.

James Riffle
James Riffle

Kevin Wright
Kevin Wright

Sworn to and subscribed before me this the 29th Day of April, 2005.



My commission expires: December 22, 2013

Kathleen M. Blake
Notary Public

Permit Number: 47-51-00950-P
(Well # M-569)

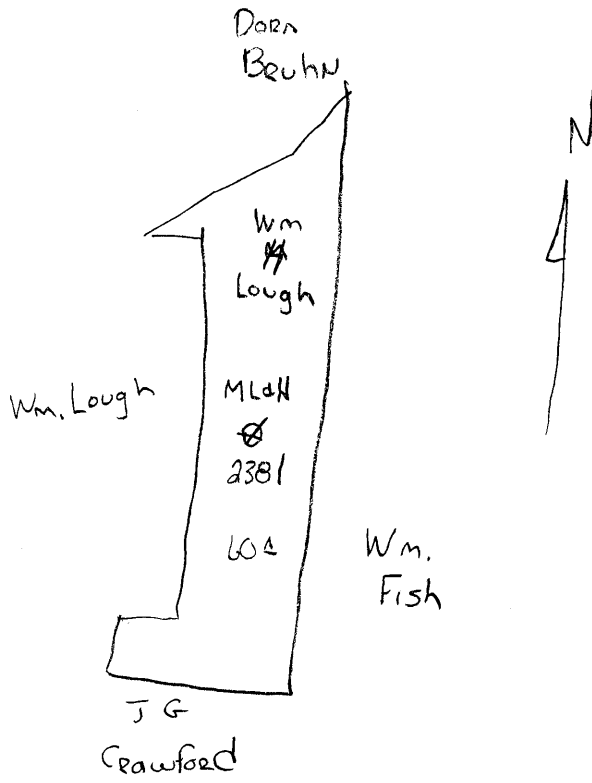
MARS 0950-P

MAY 20 2005

Liberty

Plugging Affidavit

March 31, 1932



Marsh 19A → 950P

APR 24 2008