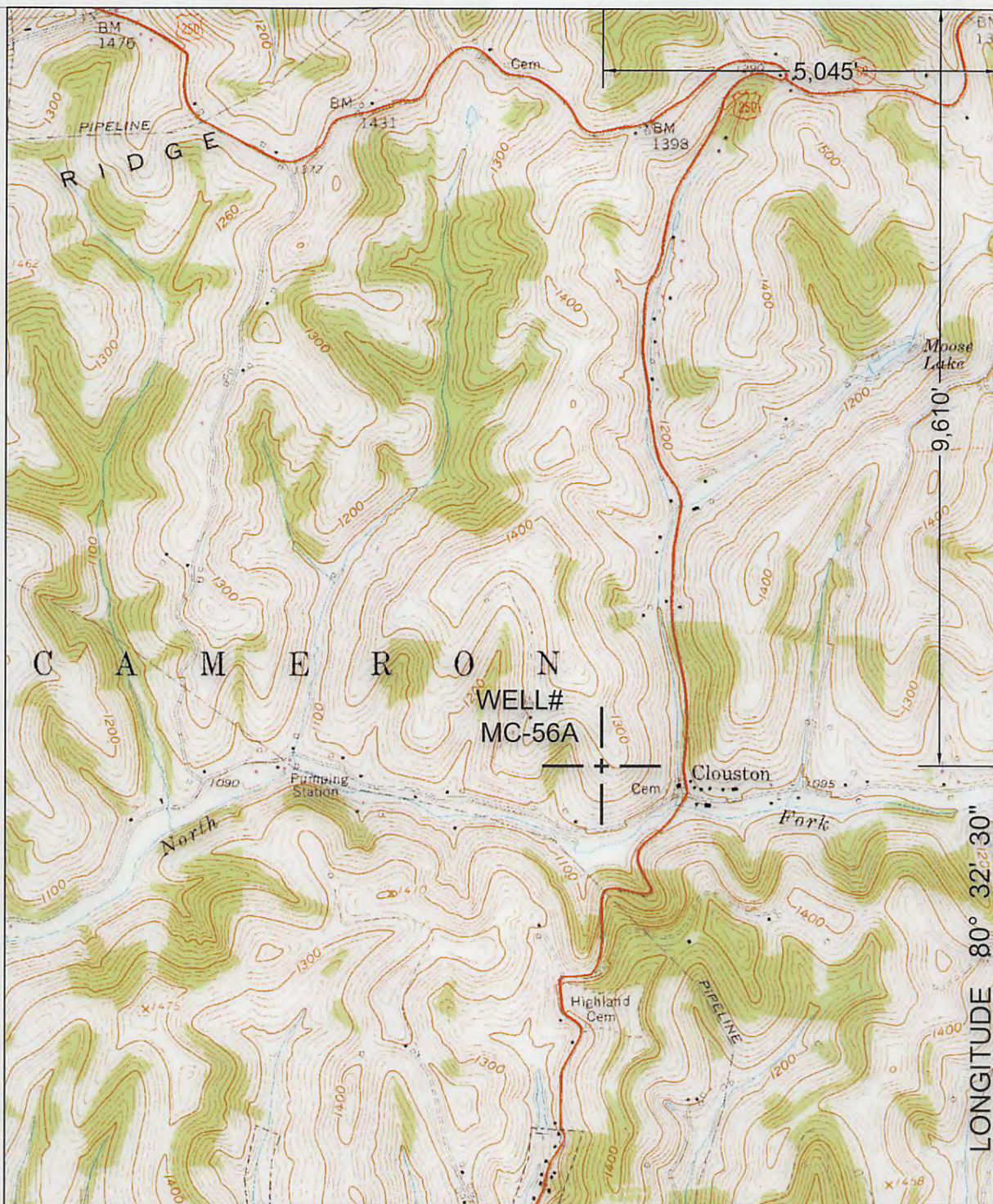
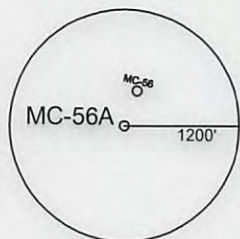


LATITUDE
39° 52' 30"




NORTH

SURROUNDING WELLS
WITHIN 1200' RADIUS



UTM ZONE 17N NAD83 CONUS	LAT/LONG NAD27 CONUS
NORTHING 4,411,044 METERS	39° 50' 54.59" N
EASTING 537,695 METERS	80° 33' 34.47" W

I THE UNDERSIGNED, HEREBY CERTIFY THAT THIS PLAT IS CORRECT TO THE BEST OF MY KNOWLEDGE AND BELIEF AND SHOWS ALL THE INFORMATION REQUIRED BY LAW AND THE REGULATIONS ISSUED AND PRESCRIBED BY THE DEPARTMENT OF ENVIRONMENTAL PROTECTION P.S. 2002



(+) DENOTES LOCATION OF WELL ON UNITED STATES TOPOGRAPHIC MAPS.

DATE SEPTEMBER 24, 20 17

OPERATORS WELL NO. MC-56A

API WELL NO. 47 - 51 - 01094 CP
STATE COUNTY PERMIT

MINIMUM DEGREE OF ACCURACY: 1 / 2500 FILE NO.: CAMERON 2.DWG
PROVEN SOURCE OF ELEVATION: GPS METADATA OR COMPANY NETWORK TIED INTO U.S.G.S. SCALE: 1"=2000'

WV DEP
OFFICE OF OIL AND GAS
601 57TH ST., CHARLESTON, WV 25304



WELL TYPE: OIL GAS LIQUID INJECTION WASTE DISPOSAL "GAS" PRODUCTION STORAGE DEEP SHALLOW

LOCATION: ELEVATION: 1274.12' WATERSHED: NORTH FORK OF GRAVE CREEK

DISTRICT: CAMERON COUNTY: MARSHALL QUADRANGLE: CAMERON, WV-PA 7.5'

SURFACE OWNER: CONSOL MINING COMPANY LLC. ACREAGE: 116.24± ACRES

ROYALTY OWNER: _____ LEASE ACREAGE: _____

PROPOSED WORK: _____ LEASE NO.: 11/10/2017

DRILL: _____ CONVERT: _____ DRILL DEEPER: _____ REDRILL: _____ FRACTURE OR STIMULATE: _____ PLUG OFF OLD: _____

FORMATION: _____ PERFORATE NEW FORMATION: _____ PLUG AND ABANDON: CLEAN OUT AND REPLUG: _____ OTHER: _____

PHYSICAL CHANGE IN WELL (SPECIFY): _____ TARGET FORMATION: NONE

ESTIMATED DEPTH: _____

WELL OPERATOR: CONSOLIDATION COAL COMPANY DESIGNATED AGENT: RONNIE HARSH

ADDRESS: 6126 ENERGY DRIVE, MOUNDSVILLE WV 26041 ADDRESS: 6126 ENERGY DRIVE, MOUNDSVILLE WV 26041

COUNTY NAME

PERMIT

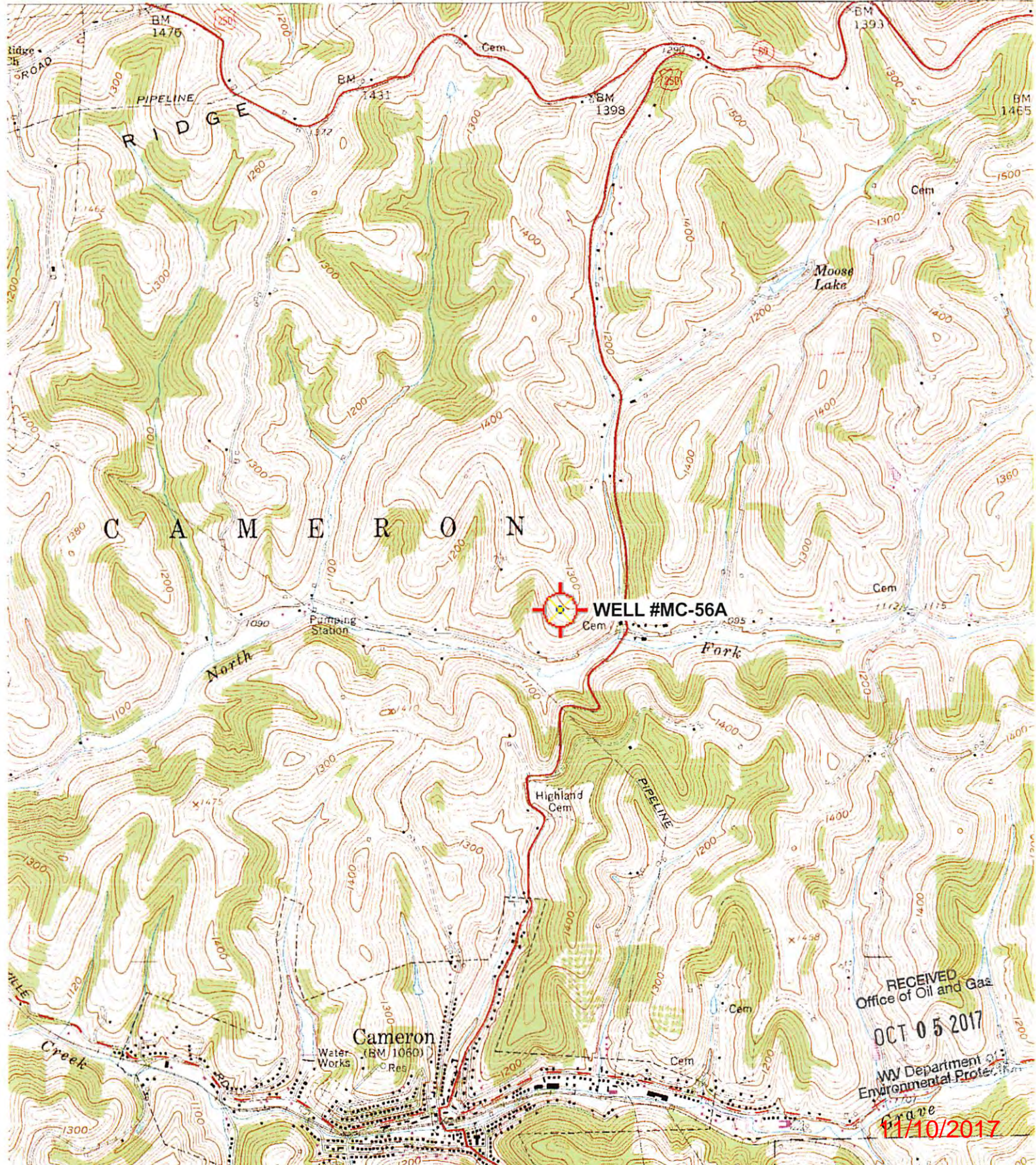
5101094CP

STATE OF WEST VIRGINIA
REPRESENTED BY THE
STATE OF WEST VIRGINIA GEOLOGICAL SURVEY
AND OTHER STATE AGENCIES

MOUNDSVILLE 13 MI.
PLEASANT VALLEY 3.8 MI.

4863 1 NE
537 (MAJORSVILLE)

538 539 32'30"



RECEIVED
Office of Oil and Gas
OCT 05 2017
WV Department of
Environmental Protection
11/10/2017