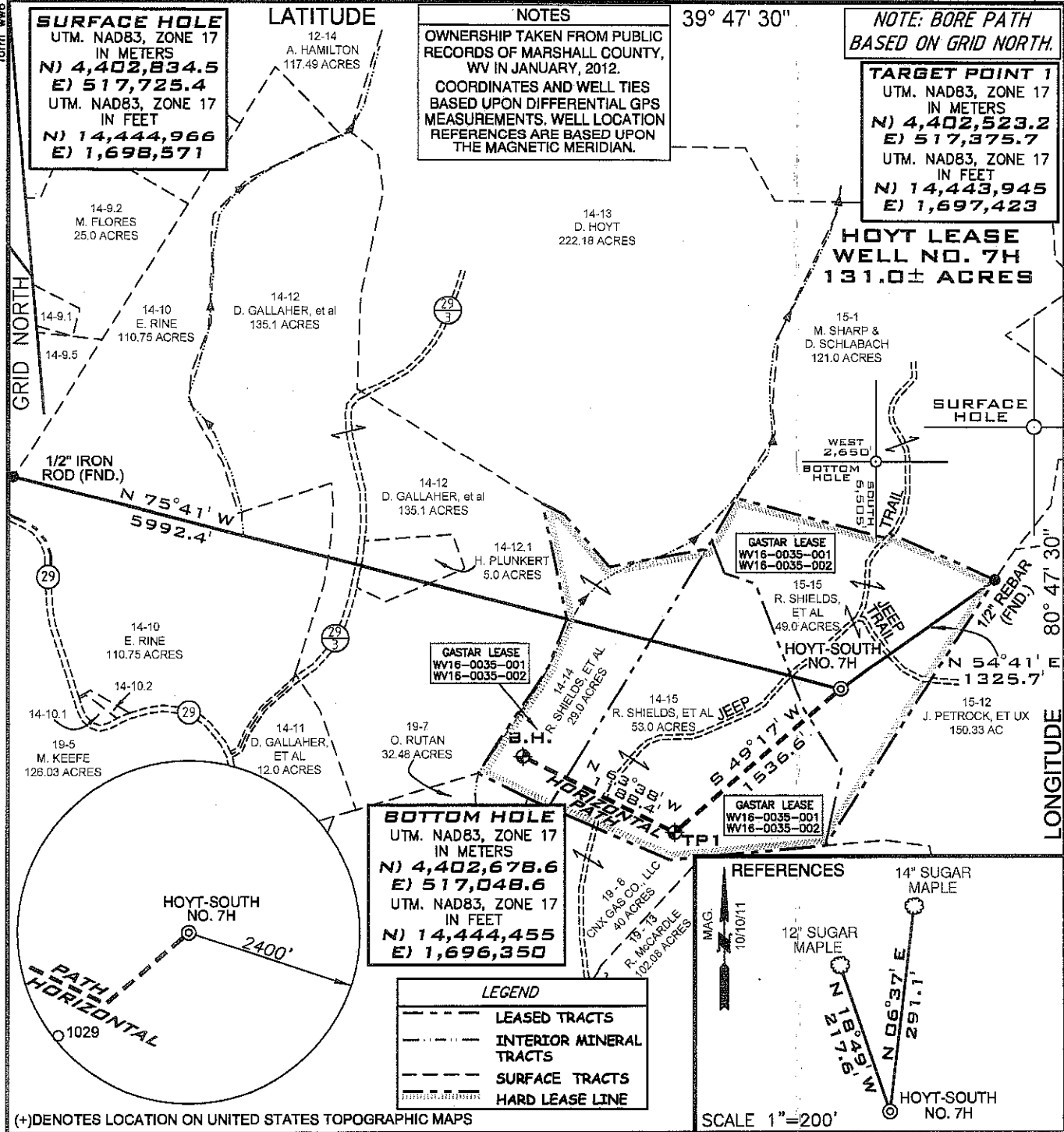


430'


6,000'




FILE NUMBER WO100283 (WB1-28)  
 DRAWING NUMBER HOYT\_WP\_7H\_REV1  
 SCALE 1" = 1000'  
 MINIMUM DEGREE OF ACCURACY 1/200  
 PROVEN SOURCE OF ELEVATION SUBMETER MAPPING  
GRADE GPS

I, THE UNDERSIGNED, HEREBY CERTIFY THAT THIS PLAT IS CORRECT TO THE BEST OF MY KNOWLEDGE AND BELIEF AND SHOWS ALL THE INFORMATION REQUIRED BY LAW AND THE REGULATIONS ISSUED AND PRESCRIBED BY THE DEPARTMENT OF ENVIRONMENTAL PROTECTION

P.S. 2122 *Jonathan N. White*



WVDEP  
 OFFICE OF OIL & GAS  
 601 57TH STREET  
 CHARLESTON, WV 25304



DATE: JULY 03, 2012  
 OPERATORS WELL NO. HOYT-SOUTH NO. 7H  
 API WELL NO. 47-051-01564 HGA  
 STATE COUNTY PERMIT

WELL TYPE: OIL  GAS  LIQUID INJECTION  WASTE DISPOSAL   
 (IF "GAS") PRODUCTION  STORAGE  DEEP  SHALLOW   
 LOCATION ELEVATION 1364' WATERSHED TRIBUTARY OF LONG RUN  
 DISTRICT FRANKLIN COUNTY MARSHALL  
 QUADRANGLE POWHATAN POINT 7.5' LEASE NUMBER WV16-0035-001, WV16-0035-002

SURFACE OWNER ROBERT L. & REBECCA SHIELDS AND DONALD SHIELDS ACREAGE 49.0  
 OIL & GAS ROYALTY OWNER ROBERT L. & REBECCA SHIELDS AND DONALD SHIELDS LEASE ACREAGE 131.0  
 PROPOSED WORK: DRILL  CONVERT  DRILL DEEPER  REDRILL  FRACTURE OR STIMULATE  PLUG OFF OLD FORMATION   
 PERFORATE NEW FORMATION  OTHER PHYSICAL CHANGE (SPECIFY) \_\_\_\_\_  
 PLUG & ABANDON  CLEAN OUT & REPLUG   
 TARGET FORMATION MARCELLUS ESTIMATED DEPTH 6575' + Horizontal Leg  
 WELL OPERATOR GASTAR EXPLORATION USA, INC. DESIGNATED AGENT MICHAEL McCOWN  
 ADDRESS 229 W MAIN STREET, SUITE 301 CLARKSBURG WV, 26301 ADDRESS 229 W MAIN STREET, SUITE 301 CLARKSBURG WV, 26301 **08/03/2012**

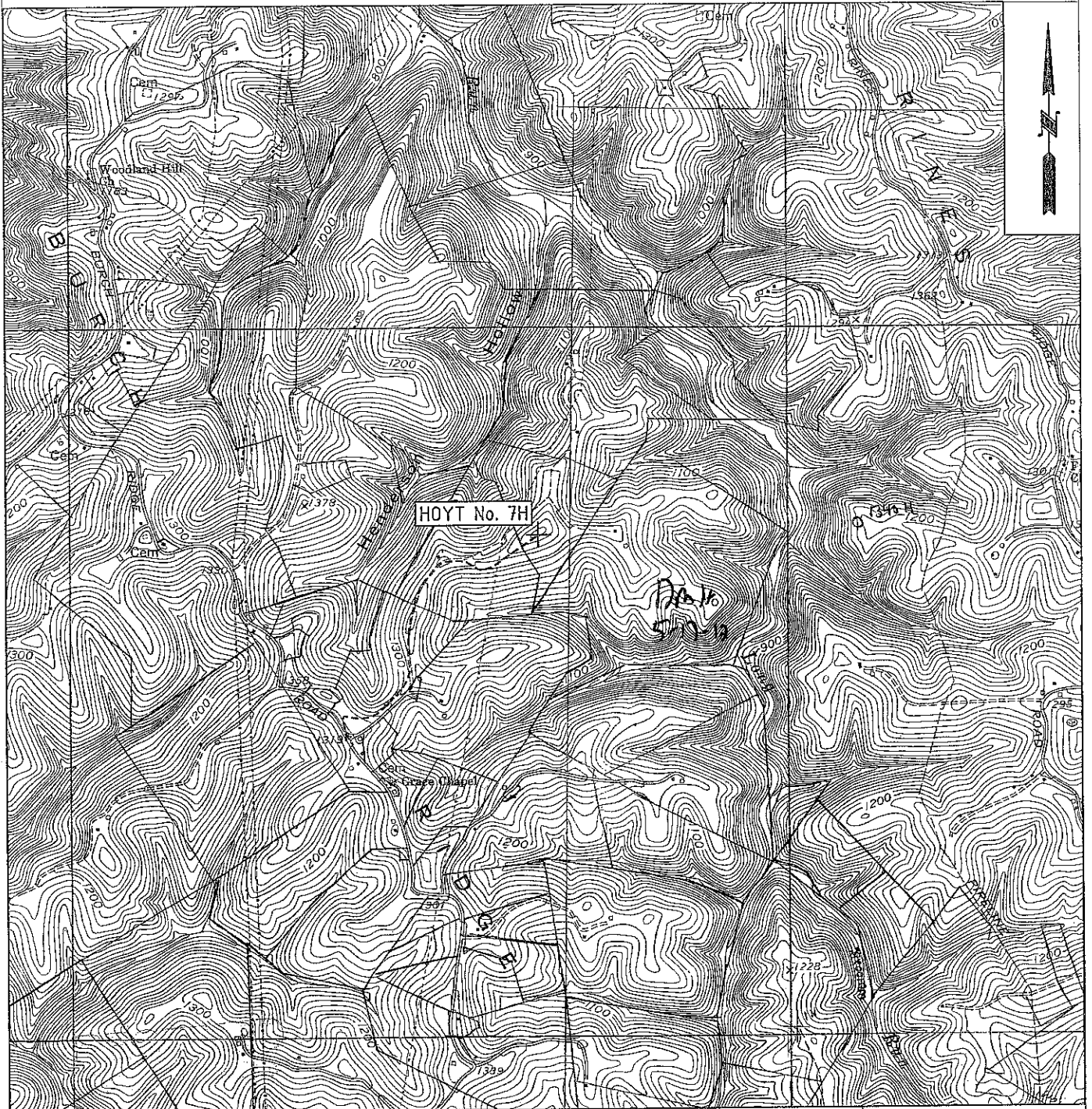
COUNTY NAME  
 PERMIT

51-01564

WW-9

# PROPOSED HOYT SOUTH WELL No. 7H

SUPPLEMENT PG 4



	<b>OPERATOR</b>	<b>TOPO SECTION</b>	<b>LEASE NAME</b>
	GASTAR EXPLORATION USA, Inc. 229 W Main Street, Suite 301 Clarksburg, WV 26301	POWHATAN POINT 7.5'	HOYT
	<b>SCALE:</b> 1"=2000'	<b>DATE:</b> DATE: 03/16/12	

W0100283

08/03/2012