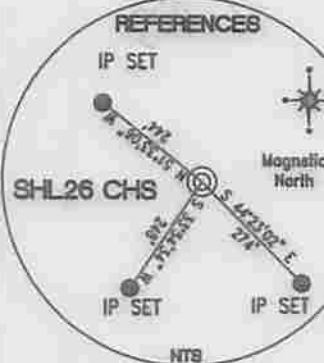
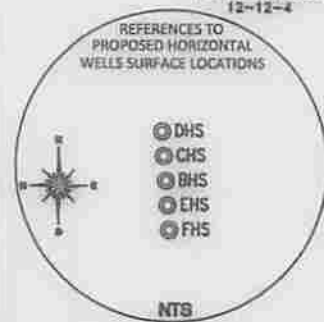
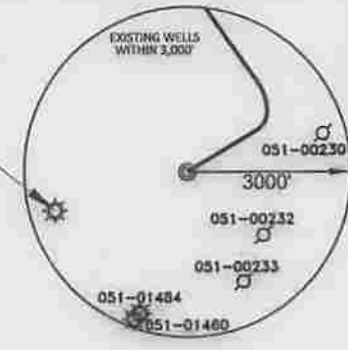


| SURFACE HOLE LOCATION | LANDING POINT LOCATION | BOTTOM HOLE LOCATION |
|---|---|---|
| UTM 17-NAD 83 N) 4424887.1 E) 538588.7 | UTM 17-NAD 83 N) 4425291.5 E) 538887.6 | UTM 17-NAD 83 N) 4428243.9 E) 437393.7 |
| NAD 27, WV NORTH N) 538289.36 E) 1786172.16 | NAD 27, WV NORTH N) 539599.50 E) 1787202.66 | NAD 27, WV NORTH N) 546370.19 E) 1782461.21 |



REFERENCE NOTES
Boundaries as shown taken from deeds, tax maps and field locations. A full boundary survey is not expressed nor implied. All bearings are based on true north. Ownership taken from public records Marshall County, West Virginia MAY 2013
State Plane Coordinates & NAD 83 Lat/Long by differential submeter mapping grade GPS
Drafted by E.A.M.

FILE #: NOB 002
DRAWING #: 2218
SCALE: PLAT - 1" = 1400'
TICK MARK - 1" = 2000'
MINIMUM DEGREE OF ACCURACY: 1/200
PROVEN SOURCE OF ELEVATION: SUBMETER MAPPING GRADE GPS

I, THE UNDERSIGNED, HEREBY CERTIFY THAT THIS PLAT IS CORRECT TO THE BEST OF MY KNOWLEDGE AND BELIEF AND SHOWS ALL THE INFORMATION REQUIRED BY LAW AND THE REGULATIONS ISSUED AND PRESCRIBED BY THE DEPARTMENT OF ENVIRONMENTAL PROTECTION.
Signed: *[Signature]*
L.I.S. #2124 : Ernest J. Benchek III



(+) DENOTES LOCATION OF WELL ON UNITED STATES TOPOGRAPHIC MAPS WVDEP
OFFICE OF OIL & GAS
601 57TH STREET
CHARLESTON, WV 25304
Well Type: Oil Waste Diposal Production Deep
 Gas Liquid Injection Storage Shallow
WATERSHED: WHEELING CREEK
COUNTY/DISTRICT: MARSHALL / SANDHILL
SURFACE OWNER: RUSSELL LEE AND BARBARA ANN BENNETT
OIL & GAS ROYALTY OWNER: JAMES O. WHIPKEY ET AL
LEASE NUMBERS: _____

DATE: AUGUST 8, 2014
OPERATOR'S WELL #: SHL26 CHS AS-DRILLED
API WELL #: 47 51 01660
STATE COUNTY PERMIT
ELEVATION: 1,320'
QUADRANGLE: MAJORSVILLE WV-PA
ACREAGE: 3.09 +/-
ACREAGE: 477.606 +/- 09/19/2014

DRILL CONVERT DRILL DEEPER REDRILL FRACTURE OR STIMULATE
PLUG OFF FORMATION PERFORATE NEW FORMATION PLUG & ABANDON
CLEAN OUT & REPLUG OTHER CHANGE (SPECIFY): _____
TARGET FORMATION: MARCELLUS
WELL OPERATOR: NOBLE ENERGY, INC.
ADDRESS: 333 TECHNOLOGY DRIVE SUITE 116
CITY: CANONSBURG STATE: PA ZIP CODE: 15317
ESTIMATED DEPTH: TVD: 6,698' TMD: 15,844'
DESIGNATED AGENT: STEVEN M. GREEN
ADDRESS: 500 VIRGINIA STREET EAST
CITY: CHARLESTON STATE: WV ZIP CODE: 25301