



west virginia department of environmental protection

Office of Oil and Gas
601 57th Street SE
Charleston, WV 25304
(304) 926-0450
(304) 926-0452 fax

Earl Ray Tomblin, Governor
Randy C. Huffman, Cabinet Secretary
www.dep.wv.gov

October 10, 2013


WELL WORK PLUGGING PERMIT

Plugging

This permit, API Well Number: 47-5101683, issued to MCELROY COAL COMPANY, is evidence of permission granted to perform the specified well work at the location described on the attached pages and located on the attached plat, subject to the provisions of Chapter 22 of the West Virginia Code of 1931, as amended, and all rules and regulations promulgated thereunder, and to all conditions and provisions outlined in the pages attached hereto. Notification shall be given by the operator to the Oil and Gas Inspector at least 24 hours prior to the construction of roads, locations, and/or pits for any permitted work. In addition, the well operator shall notify the same inspector 24 hours before any actual well work is commenced and prior to running and cementing casing. Spills or emergency discharges must be promptly reported by the operator to 1-800-642-3074 and to the Oil and Gas inspector.

Upon completion of the plugging well work, the above named operator will reclaim the site according to the provisions of WV Code 22-6-30. The above named operator will also file, as required in WV Code 22-6-23, an affidavit on form WR-38 by two experienced persons in the operator's employment and the Oil and Gas inspector that the work authorized under this permit was performed and a description given. Failure to abide by all statutory and regulatory provisions governing all duties and operations here under may result in suspensions or revocation of this permit and in addition may result in civil and/or criminal penalties being imposed upon the operator.

This permit will expire in two (2) years from date of issue. If there are any questions, please free to contact me at (304) 926-0499 ext. 1654.



James Martin
Chief

Operator's Well No: M-1658
Farm Name: MCELROY COAL COMPANY
API Well Number: 47-5101683
Permit Type: Plugging
Date Issued: 10/10/2013

STATE OF WEST VIRGINIA
DEPARTMENT OF ENVIRONMENTAL PROTECTION
OFFICE OF OIL AND GAS

APPLICATION FOR A PERMIT TO PLUG AND ABANDON

4) Well Type: Oil _____ / Gas _____ / Liquid injection _____ / Waste disposal _____ /
(If "Gas, Production _____ or Underground storage _____) Deep _____ / Shallow X

5) Location: Elevation 1271.18' Watershed North Fork of Grave Creek
District Cameron 01 County Marshall 51 Quadrangle Cameron, WV 7.5' 278

6) Well Operator McElroy Coal Company 7) Designated Agent Adrienne Carney
Address 6126 Energy Drive Address 6126 Energy Drive
Moundsville, WV 26041 Moundsville, WV 26041

8) Oil and Gas Inspector to be notified 9) Plugging Contractor
Name Bill Hendershot Name _____
Address 403 James Street Address _____
Mannington, WV 26582

10) Work Order: The work order for the manner of plugging this well is as follows:

SEE EXHIBIT 1

RECEIVED
Office of Oil & Gas
SEP 18 2013

Notification must be given to the district oil and gas inspector 24 hours before permitted work can commence.

Work order approved by inspector _____ Date _____

10/11/2013

EXHIBIT NO. 1

From the experience and technology developed since 1970 in plugging oil and gas wells for mining through, Consolidation Coal's Northern West Virginia Operations will utilize one of the following two methods to plug all future wells.

4½ VENT PIPE METHOD

- (a) If active well: clean out to total depth and plug back according to state regulations to a minimum of 200 feet below lowest minable coal seam.
- (b) If abandoned well: clean out to first plug 200 feet below lowest minable seam.
- (c) Run 4½ casing from surface to minimum 200 feet below lowest minable seam and circulate 50/50 poz mix cement followed by expanding cement to surface. The expanding cement shall extend from minimum 200 feet below minable coal seam to a point 100 feet above.

The 4½ will remain open from surface to a minimum of 80 feet below that minable coal seam.

SOLID PLUG METHOD

- (a) If active well: clean out to total depth and plug back according to state regulations to a minimum of 200 feet below lowest minable coal seam.
- (b) If an abandoned well: clean out to first plug 200 feet below lowest minable coal seam.
- (c) Circulate through tubing or drill steel an expanding cement plug from a minimum of 200 feet below minable coal seam to a point 100 feet above minable coal.

Circulate through tubing or drill steel 50/50 poz mix from 100 feet above coal seam to surface.

A monument will be installed with API No. and stating "solid plug".

A4/ENGR/EXHIBIT1.REO

RECEIVED
Office of Oil & Gas

SEP 12 2013

WV Department of
Environmental Protection

10/11/2013

5101683P

WW-4A
Revised 6-07

1) Date: August 16, 2013
2) Operator's Well Number M-1658
3) API Well No.: 47 - 51 - 1683

STATE OF WEST VIRGINIA
DEPARTMENT OF ENVIRONMENTAL PROTECTION, OFFICE OF OIL AND GAS
NOTICE OF APPLICATION TO PLUG AND ABANDON A WELL

4) Surface Owner(s) to be served: (a) Name McElroy Coal Company, Address 6126 Energy Drive, Moundsville, WV 26041. 5) (a) Coal Operator Name McElroy Coal Company, Address 6126 Energy Drive, Moundsville, WV 26041. (b) Coal Owner(s) with Declaration. (c) Coal Lessee with Declaration.

TO THE PERSONS NAMED ABOVE: You should have received this Form and the following documents:

- (1) The application to Plug and Abandon a Well on Form WW-4B, which sets out the parties involved in the work and describes the well its and the plugging work order; and
(2) The plat (surveyor's map) showing the well location on Form WW-6.

The reason you received these documents is that you have rights regarding the application which are summarized in the instructions on the reverses side. However, you are not required to take any action at all.

Take notice that under Chapter 22-6 of the West Virginia Code, the undersigned well operator proposes to file or has filed this Notice and Application and accompanying documents for a permit to plug and abandon a well with the Chief of the Office of Oil and Gas, West Virginia Department of Environmental Protection, with respect to the well at the location described on the attached Application and depicted on the attached Form WW-6. Copies of this Notice, the Application, and the plat have been mailed by registered or certified mail or delivered by hand to the person(s) named above (or by publication in certain circumstances) on or before the day of mailing or delivery to the Chief.

Well Operator: McElroy Coal Company
By: Adrienne Carney
Its: Project Engineer / Agent
Address: 6126 Energy Drive, Moundsville, WV 26041
Telephone: 304-843-3565

Subscribed and sworn before me this 19th day of August 2013

My Commission Expires Aug 5, 2022



Oil and Gas Privacy Notice

The Office of Oil and Gas processes your personal information, such as name, address and phone number, as a part of our regulatory duties. Your personal information may be disclosed to other State agencies or third parties in the normal course of business or as needed to comply with statutory or regulatory requirements, including Freedom of Information Act requests. Our office will appropriately secure your personal information. If you have any questions about our use of your personal information, please contact DEP's Chief Privacy Officer at deprivacyoffier@wv.gov.

10/11/2013

STATE OF WEST VIRGINIA
DEPARTMENT OF ENVIRONMENTAL PROTECTION
OFFICE OF OIL AND GAS

CONSTRUCTION AND RECLAMATION PLAN AND SITE REGISTRATION APPLICATION FORM
GENERAL PERMIT FOR OIL AND GAS PIT WASTE DISCHARGE

Operator Name McElroy Coal Company OP Code _____

Watershed North Fork of Grave Creek Quadrangle Cameron, WV 7.5'

Elevation 1271.18' County Marshall District Cameron

Description of anticipated Pit Waste: N/A

Will a synthetic liner be used in the pit? N/A

Proposed Disposal Method For Treated Pit Wastes:

- Land Application
- Underground Injection (UIC Permit Number _____)
- Reuse (at API Number _____)
- Off Site Disposal (Supply form WW-9 for disposal location)
- Other (Explain See Attached Letter)

Proposed Work For Which Pit Will Be Used:

- Drilling
- Workover
- Other (Explain _____)
- Swabbing
- Plugging

I certify that I understand and agree to the terms and conditions of the GENERAL WATER POLLUTION PERMIT issued on August 1, 2005, by the Office of Oil and Gas of the West Virginia Department of Environmental Protection. I understand that the provisions of the permit are enforceable by law. Violations of any term or condition of the general permit and/or other applicable law or regulation can lead to enforcement action.

I certify under penalty of law that I have personally examined and am familiar with the information submitted on this application form and all attachments thereto and that, based on my inquiry of those individuals immediately responsible for obtaining the information, I believe that the information is true, accurate, and complete. I am aware that there are significant penalties for submitting false information, including the possibility of fine or imprisonment.

Company Official Signature Adrienne Carney

Company Official (Typed Name) Adrienne Carney

Company Official Title Senior Project Engineer

RECEIVED
Office of Oil & Gas

Subscribed and sworn before me this 19th day of August, 2013



Wanda J. Six
Notary Public

My commission expires Aug 5, 2022

SEP 12 2013
WV Department of Environmental Protection
Notary Public

LEGEND

- Property Boundary
- Road
- Existing Fence
- Planned Fence
- Stream
- Open Ditch
- Rock
- North
- Buildings
- Water wells
- Drill site

- Diversion
- Spring
- Wet Spot
- Drain Pipe with size in inches
- Waterway
- Cross Drain
- Artificial Filter Strip
- Pit: cut walls
- Pit: compacted fill walls
- Area for Land Application of Pit Waste

Proposed Revegetation Treatment: Acres Disturbed _____ Prevegetation pH _____

Lime _____ Tons/acre or to correct to pH _____

Fertilizer (10-20-20 or equivalent) _____ lbs/acre (500 lbs minimum)

Mulch _____ Tons/acre

Seed Mixtures

Seed Type	Area I		Area II	
	Seed Type	lbs/acre	Seed Type	lbs/acre
_____	_____	_____	_____	_____
_____	_____	_____	_____	_____
_____	_____	_____	_____	_____

Attach:
Drawing(s) of road, location, pit and proposed area for land application.

Photocopied section of involved 7.5' topographic sheet.

Plan Approved by: _____

Comments: _____

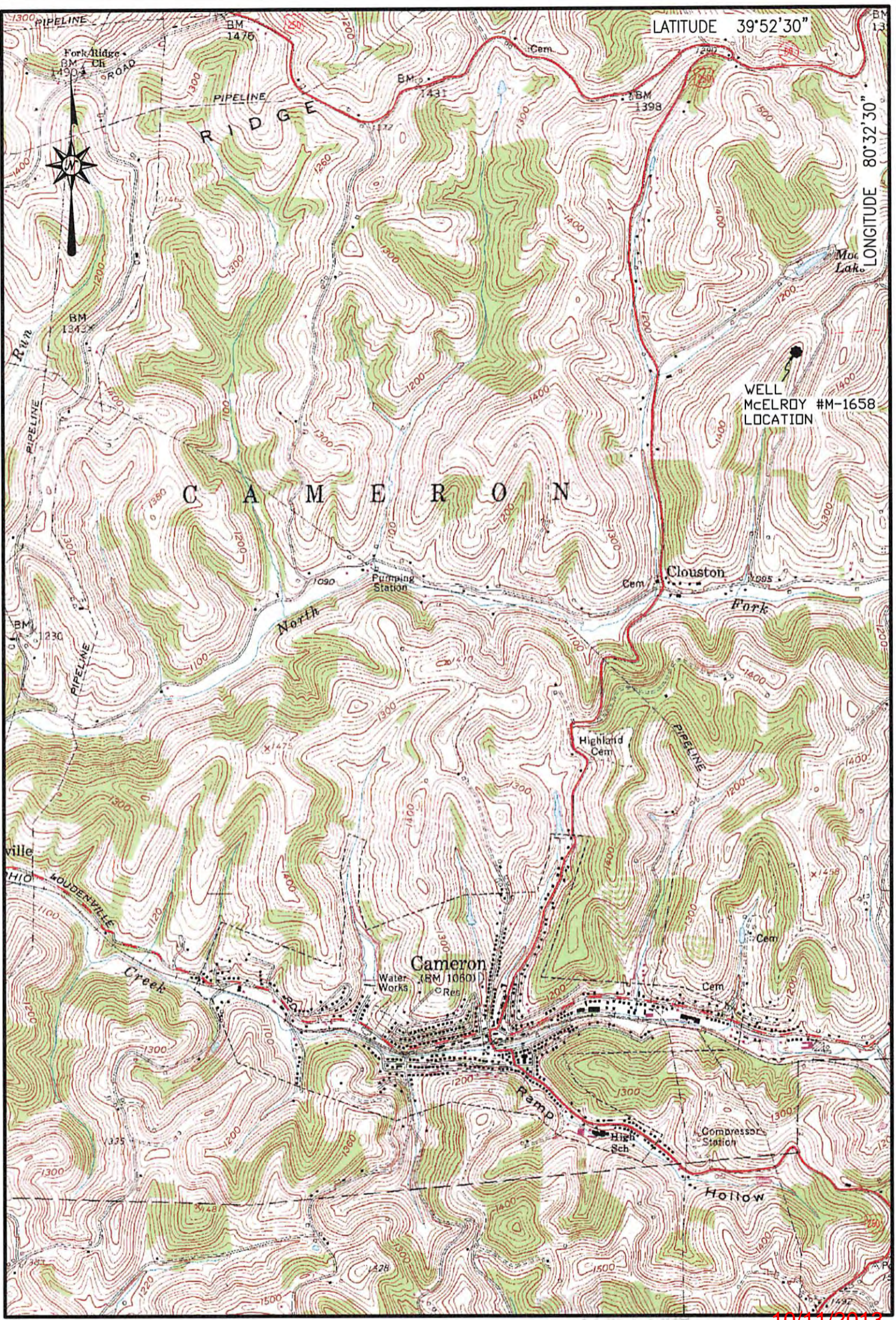
RECEIVED
Office of Oil & Gas
SEP 12 2013

Title: _____ Date: _____

Field Reviewed? () Yes () No

WW Department of
Environmental Protection

510 1683P



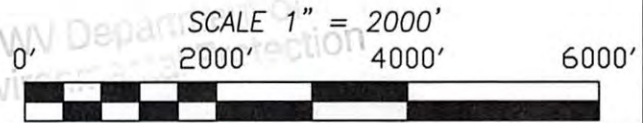
10/11/2013



Blue Mountain Engineering
 11023 MASON DIXON HIGHWAY
 BURTON, WV 26562
 PHONE: (304) 662-6486

LOCATION MAP
 AUGUST 16, 2013

McELROY WELL # M-1658
 CAMERON QUADRANGLE
 WEST VIRGINIA



BLUE MOUNTAIN ENGINEERING

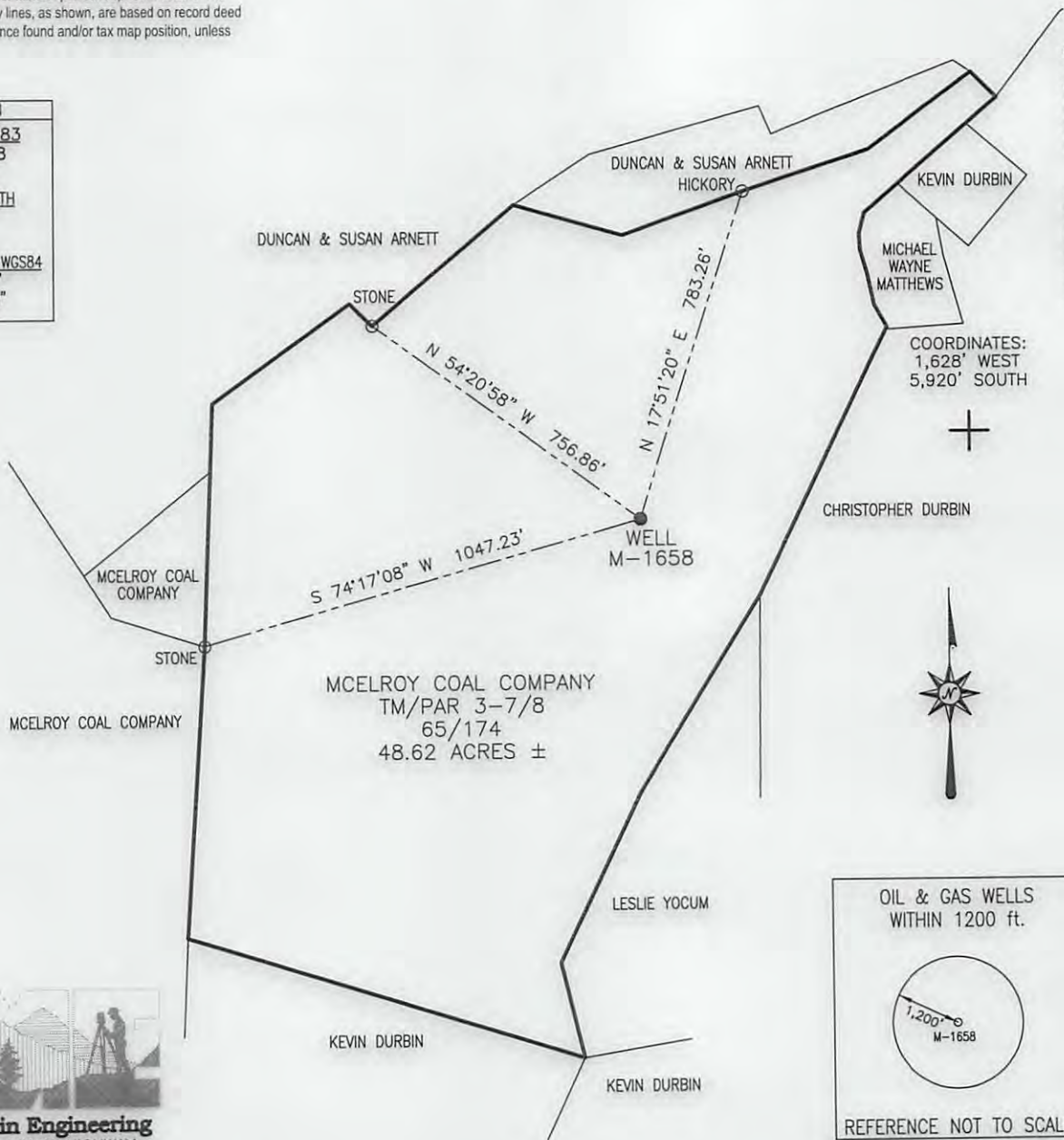
NOTE:

It is not the purpose or intention of this plat to represent surveyed locations of the surface or mineral parcels depicted hereon. The location of the boundary lines, as shown, are based on record deed descriptions, field evidence found and/or tax map position, unless otherwise noted.

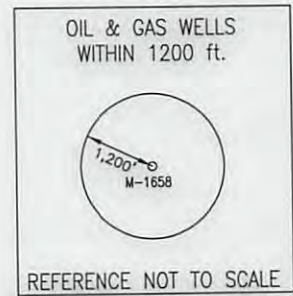
LATITUDE 39°52'30"

LONGITUDE 80°32'30"

WELL LOCATION	
UTM 17-NAD83	
N:4412177.88	
E:538707.72	
NAD83, WV NORTH	
N:496614.62	
E:1674456.70	
LAT/LOG DATUM-WGS84	
LAT:39°51'31.50"	
LON:80°32'50.88"	




Blue Mountain Engineering
 11023 MASON DIXON HIGHWAY
 BURTON, WV 26562
 PHONE: (304) 662-6486



FILE #: M-1658
 DRAWING #: M-1658
 SCALE: 1" = 400'
 MINIMUM DEGREE OF ACCURACY: 1/2500
 PROVEN SOURCE OF ELEVATION: U.S.G.S. MONUMENT THOMAS 1498.81'

I, THE UNDERSIGNED, HEREBY CERTIFY THAT THIS PLAT IS CORRECT TO THE BEST OF MY KNOWLEDGE AND BELIEF AND SHOWS ALL THE INFORMATION REQUIRED BY LAW AND THE REGULATIONS ISSUED AND PRESCRIBED BY THE DEPARTMENT OF ENVIRONMENTAL PROTECTION.
 Signed: *George D. Six*
 R.P.E.: _____ L.L.S.: P.S. No. 2000



(+) DENOTES LOCATION OF WELL ON UNITED STATES TOPOGRAPHIC MAPS WVDEP
 OFFICE OF OIL & GAS
 601 57TH STREET
 CHARLESTON, WV 25304



DATE: AUGUST 16, 2013
 OPERATOR'S WELL #: M-1658
 API WELL #: 47 51 01683P
 STATE COUNTY PERMIT

Well Type: Oil Waste Disposal Production Deep
 Gas Liquid Injection Storage Shallow

WATERSHED: NORTH FORK OF GRAVE CREEK ELEVATION: 1271.18
 COUNTY/DISTRICT: MARSHALL/CAMERON QUADRANGLE: CAMERON, WV-PA 7.5'
 SURFACE OWNER: McELROY COAL COMPANY ACREAGE: 48.62±
 OIL & GAS ROYALTY OWNER: _____ ACREAGE: _____
 DRILL CONVERT DRILL DEEPER REDRILL FRACTURE OR STIMULATE
 PLUG OFF OLD FORMATION PERFORATE NEW FORMATION PLUG & ABANDON
 CLEAN OUT & REPLUG OTHER CHANGE (SPECIFY): _____
 TARGET FORMATION: NONE ESTIMATED DEPTH: _____
 WELL OPERATOR McELROY COAL COMPANY DESIGNATED AGENT ADRIENNE CARNEY
 Address 6126 ENERGY DRIVE Address 6126 ENERGY DRIVE
 City MOUNDSVILLE State WV Zip Code 26041 City MOUNDSVILLE State WV Zip Code 26041

10/11/2013