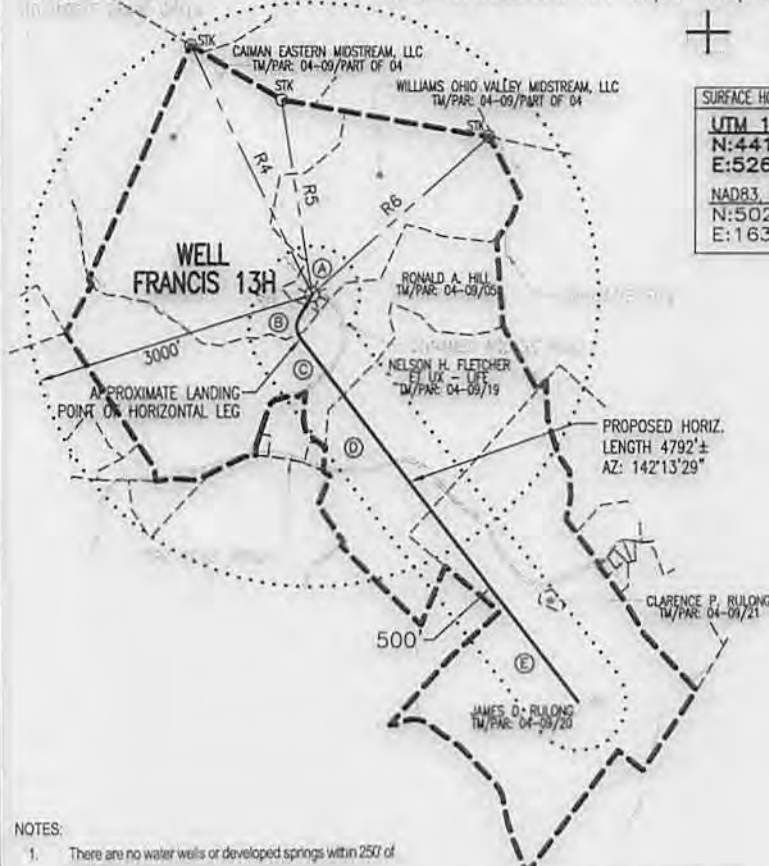


Well is located on topo map 678 feet south of Latitude: 39° 52' 30"



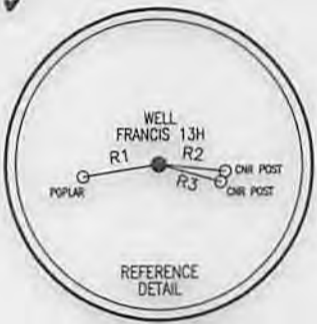
SURFACE HOLE LOCATION (SHL)	APPROX. LANDING POINT	BOTTOM HOLE LOCATION (BHL)
UTM 17-NAD83 N:4413722.148 E:526313.552 NAD83, WV NORTH N:502362.102 E:1633870.213	UTM 17-NAD83 N:4413582.08 E:526278.87 NAD83, WV NORTH N:501904.38 E:1633748.72	UTM 17-NAD83 N:4412458.29 E:527180.26 NAD83, WV NORTH N:498167.21 E:1636644.98



PARCEL	LESSOR
A	BARBARA P. FRANCIS
B	BARBARA P. FRANCIS
C	RONALD A. HILL & MARTIN DEAN HILL
D	H. NELSON & MAXINE E. FLETCHER ET AL
E	CLARENCE RULONG

LEGEND	
+	- TOPO MAP POINT
☼	- WELL
○	- ALL ARE POINTS UNLESS OTHERWISE NOTED.
Ⓜ	- WATER SOURCE
---	- MINERAL TRACT BOUNDARY
---	- PARCEL LINES
---	- WELL REFERENCE
---	- PROPOSED HORIZONTAL WELL
---	- ROAD
---	- STREAM CENTER LINE
WELLS WITHIN 3000'	
●	- EXISTING WELLS
⦿	- PLUGGED WELLS

- NOTES:
- There are no water wells or developed springs within 250' of proposed well.
 - There are no existing buildings within 625' of proposed well.
 - Proposed well is greater than 100' from perennial stream, wetland, pond, reservoir or lake.
 - There are no native trout streams within 300' of proposed well.
 - Proposed well is greater than 1000' from surface/groundwater intake or public water supply.
 - It is not the purpose or intention of this plat to represent surveyed locations of the surface or mineral parcels depicted herein. The location of the boundary lines, as shown, are based on record deed descriptions, field evidence found and/or tax map position, unless otherwise noted.




LINE	BEARING	DISTANCE
R1	S 80°54'10" W	161.11'
R2	S 83°47'39" E	139.31'
R3	S 74°00'20" E	134.32'
R4	N 26°31'52" W	2861.90'
R5	N 09°05'05" W	2024.99'
R6	N 48°39'07" E	2470.39'

Blue Mountain Inc.
11023 MASON DIXON HIGHWAY
BURTON, WV 26562
PHONE: (304) 662-6486

FILE #: FRANCIS 13H
DRAWING #: FRANCIS 13H
SCALE: 1" = 2000'
MINIMUM DEGREE OF ACCURACY: 1/2500
PROVEN SOURCE OF ELEVATION: U.S.G.S. MONUMENT THOMAS 1498.81'

I, THE UNDERSIGNED, HEREBY CERTIFY THAT THIS PLAT IS CORRECT TO THE BEST OF MY KNOWLEDGE AND BELIEF AND SHOWS ALL THE INFORMATION REQUIRED BY LAW AND THE REGULATIONS ISSUED AND PRESCRIBED BY THE DEPARTMENT OF ENVIRONMENTAL PROTECTION.

Signed: *[Signature]*
R.P.E.: _____ L.L.S.: P.S. No. 2000



(+) DENOTES LOCATION OF WELL ON UNITED STATES TOPOGRAPHIC MAPS WVDEP
OFFICE OF OIL & GAS
601 57TH STREET
CHARLESTON, WV 25304

DATE: APRIL 9, 2014
OPERATOR'S WELL #: FRANCIS 13H
API WELL #: 47 51 MOD 01720 H6A
STATE COUNTY PERMIT

Well Type: Oil Waste Disposal Production Deep
 Gas Liquid Injection Storage Shallow

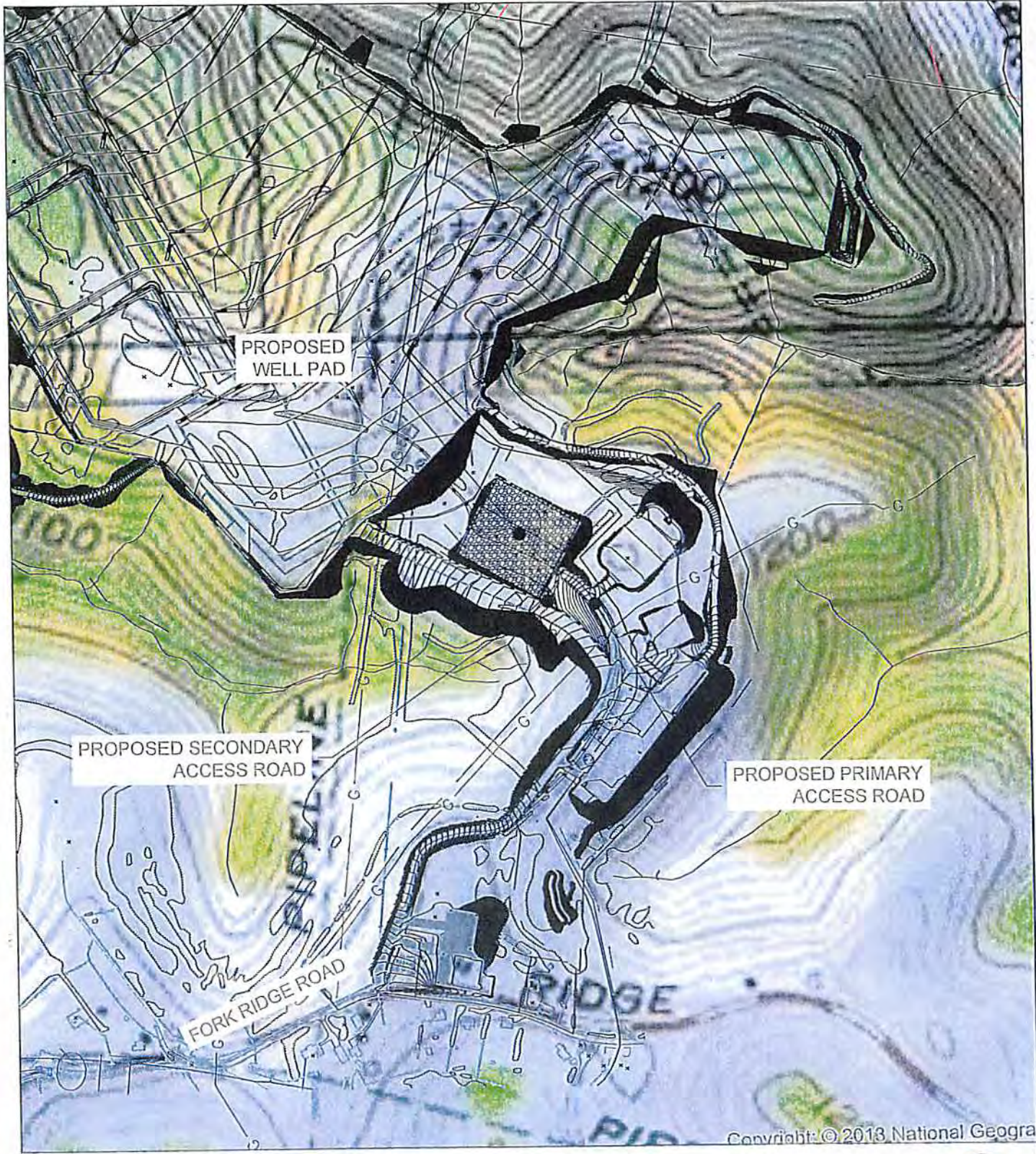
WATERSHED: MIDDLE GRAVE CREEK ELEVATION: 1260.40'
COUNTY/DISTRICT: MARSHALL / CLAY QUADRANGLE: GLEN EASTON, WV 7.5'
SURFACE OWNER: WILLIAMS OHIO VALLEY MIDSTREAM, LLC ACREAGE: 70.41±
OIL & GAS ROYALTY OWNER: BARBARA P. FRANCIS ACREAGE: 535.852±

DRILL CONVERT DRILL DEEPER REDRILL FRACTURE OR STIMULATE
PLUG OFF OLD FORMATION PERFORATE NEW FORMATION PLUG & ABANDON
CLEAN OUT & REPLUG OTHER CHANGE (SPECIFY): _____

TARGET FORMATION: MARCELLUS ESTIMATED DEPTH: TVD: 6,512± TMD: 11,764±
WELL OPERATOR CHEVRON APPALACHIA, LLC DESIGNATED AGENT KENNETH E. TAWNEY
Address 800 MOUNTAIN VIEW DRIVE Address 500 LEE STREET, EAST SUITE 1600
City SMITHFIELD State PA Zip Code 15478 City CHARLESTON State WV Zip Code 25301-3202

08/08/2014

SI-01720



MAK
10/2/2013

JAN
10/2/13

SITE USGS LOCATION MAP

SCALE: 1" = 500'

RECEIVED
Office of Oil and
NORTH

USGS SITE
LOCATION MAP

FRANCIS WELL SITE
 FORK RIDGE ROAD, MARSHALL COUNTY
 MOUNDSVILLE, WEST VIRGINIA
 PREPARED FOR:
CHEVRON APPALACHIA, LLC
 500 MOUNTAIN VIEW DRIVE
 SMITHFIELD, PA 15478

Date	No.	REVISION RECORD
-	01	
-	02	
-	03	
-	04	
-	05	
-	06	
-	07	
-	08	

2013
GATEWAY
 Consulting Engineers & Surveyors
 600 Pennsylvania Blvd. Suite 200 Pittsburgh, PA 15222
 Phone: (412) 521-4000 • Fax: (412) 521-8200
 • State: PA (72) 251000 • Registration No. 19898
 www.gatewayinc.com