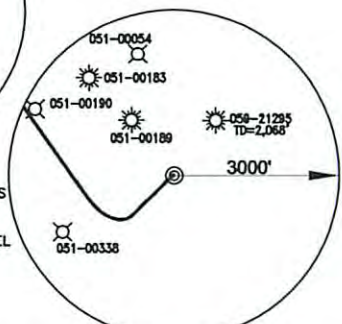
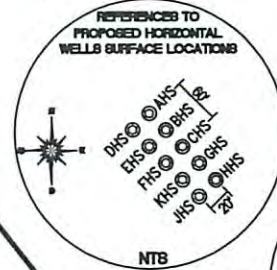


ALBERT J. PACZEWSKI, JR.
ET UX
33.645 TOTAL ACRES
LEASE NUMBER
6
TAX MAP AND PARCEL
15-5-37

WELL (BOTTOM)
WEB22 DHS
WV-N (NAD 83)
N: 525938.1
E: 1676758.1
UTM (NAD 83)
N: 4421123.2
E: 539259.4

JACK F. AND
ELIZABETH ANN CAIN
1.5 TOTAL ACRES
LEASE NUMBER
7
TAX MAP AND PARCEL
15-4-14.1



059-21295 = N 38°51'20" E 1264'
051-00189 = N 36°21'24" W 1233'
051-00338 = S 62°02'52" W 2242'
051-00183 = N 40°29'01" E 2305'
051-00054 = N 15°35'50" W 2266'
051-00190 = N 64°12'09" W 2747'

WELL (BOTTOM)
WEB22 DHS
WV-N (NAD 83)
N: 525939.1
E: 1676760.8
UTM (NAD 83)
N: 4421123.5
E: 539260.2

BRIAN K. MILLIKEN ETAL
96 TOTAL ACRES
LEASE NUMBER
5
TAX MAP AND PARCEL
15-5-45

GMO FORESTRY FUND 3, LP
99 TOTAL ACRES
LEASE NUMBER
3
TAX MAP AND PARCEL
15-5-42

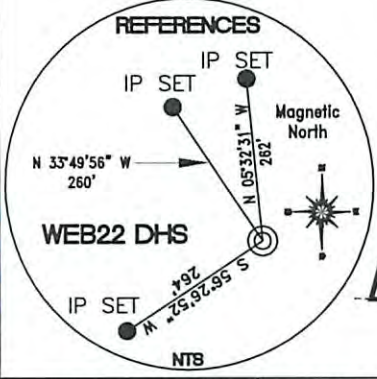
ROGER D. MCCrackEN ETAL
200 TOTAL ACRES
LEASE NUMBER
2
TAX MAP AND PARCEL
15-11-21

TIM M. TURLEY AND
TAMMY JENKINS
137.42 TOTAL ACRES
LEASE NUMBER
1
TAX MAP AND PARCEL
15-5-48

WELL (SURFACE)
WEB22 DHS
WV-N (NAD 83)
N: 519876.2
E: 1682476.9
UTM (NAD 83)
N: 4419305.6
E: 541032.6

WELL (SURFACE)
WEB22 DHS
WV-N (NAD 83)
N: 519876.1
E: 1682476.8
UTM (NAD 83)
N: 4419305.5
E: 541032.6

REFERENCE NOTES
Boundaries as shown taken from deeds, tax maps and field locations. A full boundary survey is not expressed nor implied. All bearings are based on true north. Ownership taken from public records Ohio County, West Virginia MARCH 2013
State Plane Coordinates & NAD 83 Lat/Long by differential submeter mapping grade GPS
Drafted by: E.A.M.



SURFACE HOLE LOCATION	LANDING POINT LOCATION	BOTTOM HOLE LOCATION
UTM 17-NAD 83 N) 4419305.55 E) 541032.57	UTM 17-NAD 83 N) 4419198.30 E) 540655.84	UTM 17-NAD 83 N) 4421123.16 E) 539259.44
NAD 27, WV NORTH N) 519838.80 E) 1713911.51	NAD 27, WV NORTH N) 519507.57 E) 1712669.34	NAD 27, WV NORTH N) 525900.75 E) 1708192.76

WELL (LANDING POINT) WEB22 DHS
WV-N (NAD 83)
N: 519716.5
E: 1681080.0
UTM (NAD 83)
N: 4419249.8
E: 540607.8

FILE #: NOB 001
DRAWING #: 2169
SCALE: PLAT - 1"=1400'
TICK MARK - 1"=2000'
MINIMUM DEGREE OF ACCURACY: 1/200
PROVEN SOURCE OF ELEVATION: SUBMETER MAPPING GRADE GPS

I, THE UNDERSIGNED, HEREBY CERTIFY THAT THIS PLAT IS CORRECT TO THE BEST OF MY KNOWLEDGE AND BELIEF AND SHOWS ALL THE INFORMATION REQUIRED BY LAW AND THE REGULATIONS ISSUED AND PRESCRIBED BY THE DEPARTMENT OF ENVIRONMENTAL PROTECTION.
Signed: *[Signature]*
L.L.S. #2124 : Ernest J. Benchek III



(+) DENOTES LOCATION OF WELL ON UNITED STATES TOPOGRAPHIC MAPS
WVDEP
OFFICE OF OIL & GAS
601 57TH STREET
CHARLESTON, WV 25304
Well Type: Oil Waste Diposal Production Deep
 Gas Liquid Injection Storage Shallow
WATERSHED: WHEELING CREEK
COUNTY/DISTRICT: MARSHALL / WEBSTER
SURFACE OWNER: TIM M. TURLEY AND TAMMY JENKINS
OIL & GAS ROYALTY OWNER: TIM M. TURLEY AND TAMMY JENKINS
LEASE NUMBERS:
DRILL CONVERT DRILL DEEPER REDRILL FRACTURE OR STIMULATE
PLUG OFF FORMATION PERFORATE NEW FORMATION PLUG & ABANDON
CLEAN OUT & REPLUG OTHER CHANGE (SPECIFY):
TARGET FORMATION: MARCELLUS
WELL OPERATOR: NOBLE ENERGY, INC.
ADDRESS: 333 TECHNOLOGY DRIVE SUITE 116
CITY: CANONSBURG STATE: PA ZIP CODE: 15317
DATE: JANUARY 27, 2015
OPERATOR'S WELL #: WEB22 DHS AS-DRILLED PLAT
API WELL #: 47 51 01733
STATE COUNTY PERMIT
ELEVATION: 1,339.18'
QUADRANGLE: MAJORSVILLE WV-PA
ACREAGE: 137.42 +/-
ACREAGE: 783.26 +/-
ESTIMATED DEPTH: TVD: 6,913' TMD: 15,414'
DESIGNATED AGENT: STEVEN M. GREEN
ADDRESS: 500 VIRGINIA STREET EAST
CITY: CHARLESTON STATE: WV ZIP CODE: 25301

SURFACE HOLE DEC. LAT: 39° 55' 22.0"
SURVEYED LAT: 39° 55' 22.0"