



---

west virginia department of environmental protection

---

Office of Oil and Gas  
601 57th Street SE  
Charleston, WV 25304  
(304) 926-0450  
(304) 926-0452 fax

Earl Ray Tomblin, Governor  
Randy C. Huffman, Cabinet Secretary  
[www.dep.wv.gov](http://www.dep.wv.gov)

## PERMIT MODIFICATION APPROVAL

June 25, 2015

CHEVRON APPALACHIA, LLC  
POST OFFICE BOX 611  
MOON TOWN, PA 15108

Re: Permit Modification Approval for API Number 5101793, Well #: TAYLOR B 2H

**modify landing point and bottom hole locations, and casing program**

Oil and Gas Operator:

The Office of Oil and Gas has reviewed the attached permit modification for the above referenced permit. The attached modification has been approved and well work may begin. Please be reminded that the oil and gas inspector is to be notified twenty-four (24) hours before permitted well work is commenced.

Please call James Martin at 304-926-0499, extension 1654 if you have any questions.

Sincerely,

A handwritten signature in blue ink that reads "Gene Smith".

Gene Smith  
Assistant Chief of Permitting  
Office of Oil and Gas

Promoting a healthy environment.

06/26/2015



**Kristen Brooks**  
Permit Coordinator

**Appalachian/Michigan  
Strategic Business Unit**  
Chevron North America  
Exploration and Production  
A Division of Chevron U.S.A. Inc.  
800 Mountain View Drive  
Smithfield, PA 15478  
Tel 724-564-3700  
Fax 724-564-2365  
kristenbrooks@chevron.com

June 12, 2015

West Virginia D.E.P.  
Office of Oil & Gas  
601 57<sup>th</sup> Street SE  
Charleston, WV 25304-2345

RE: Taylor B 2H, 3H, 4H, 5H, 6H, 7H, 8H, and 9H  
Modification Request

Dear Ms. Hankins,

Please accept this as our formal request for a modification to the landing point and bottom hole as well as the casing program for our Taylor B Drill Permits noted below.

Well Name	API Number
Taylor B 2H	47-051-01793
Taylor B 3H	47-051-01794
Taylor B 4H	47-051-01795
Taylor B 5H	47-051-01823
Taylor B 6H	47-051-01796
Taylor B 7H	47-051-01797
Taylor B 8H	47-051-01798
Taylor B 9H	47-051-01799

An updated plat, WW-6B form, WW-6A1 attachment, and schematic are enclosed. If you have any questions, please contact me at (724)564-3781 or kristenbrooks@chevron.com.

Sincerely,

Kristen Brooks  
Permit Coordinator  
Chevron Appalachia, LLC

Received  
Office of Oil & Gas  
JUN 15 2015

06/26/2015

STATE OF WEST VIRGINIA  
DEPARTMENT OF ENVIRONMENTAL PROTECTION, OFFICE OF OIL AND GAS  
WELL WORK PERMIT APPLICATION

1) Well Operator: Chevron Appalachia, LLC 49449935 51 Clay Glen Easton, WV  
Operator ID County District Quadrangle

2) Operator's Well Number: 2H Well Pad Name: Taylor B

3) Farm Name/Surface Owner: Williams Ohio Valley Midstream LLC Public Road Access: CR 17 Fork Ridge Rd

4) Elevation, current ground: 1222' Elevation, proposed post-construction: 1222'

5) Well Type (a) Gas  Oil  Underground Storage

Other

(b) If Gas Shallow  Deep

Horizontal

6) Existing Pad: Yes or No Yes

*JN 6/11/15*

7) Proposed Target Formation(s), Depth(s), Anticipated Thickness and Expected Pressure(s):  
Marcellus, 6525', 49' - 0.64 psi/ft

8) Proposed Total Vertical Depth: 6533'

9) Formation at Total Vertical Depth: Marcellus

10) Proposed Total Measured Depth: 15,752'

11) Proposed Horizontal Leg Length: 8,244'

12) Approximate Fresh Water Strata Depths: 463' GL

13) Method to Determine Fresh Water Depths: 1 mi radius offset wells, freshwater wells, and freshwater base level

14) Approximate Saltwater Depths: 1855', 2345'-1820' KB: Francis IV offset well

15) Approximate Coal Seam Depths: 765' GL

16) Approximate Depth to Possible Void (coal mine, karst, other): NA - Solid coal anticipated

17) Does Proposed well location contain coal seams directly overlying or adjacent to an active mine? Yes  No

**Received**  
**Office of Oil & Gas**

**JUN 15 2015**

(a) If Yes, provide Mine Info: Name: \_\_\_\_\_

Depth: \_\_\_\_\_

Seam: \_\_\_\_\_

Owner: \_\_\_\_\_

18)

**CASING AND TUBING PROGRAM**

TYPE	Size (in)	New or Used	Grade	Weight per ft. (lb/ft)	FOOTAGE: For Drilling (ft)	INTERVALS: Left in Well (ft)	CEMENT: Fill-up (Cu. Ft.)/CTS
Conductor	20"	New			40'	40'	141.8
Fresh Water	13-3/8"	New	J-55	54.5#	513'	513'	691.0
Intermediate	9-5/8"	New	J-55	40#	2,240'	2,240'	905.0
Production	5-1/2"	New	P-110	20#	15,752'	15,752'	3876.0
Tubing							
Liners							

*JW 6/11/15*

TYPE	Size (in)	Wellbore Diameter (in)	Wall Thickness (in)	Burst Pressure (psi)	Anticipated Max. Internal Pressure (psi)	Cement Type	Cement Yield (cu. ft./k)
Conductor	20"	26"					
Fresh Water	13-3/8"	17-1/2"	0.380"	2,730 psi	1,911 psi	Class A	1.18
Intermediate	9-5/8"	12-1/4"	0.395"	3,950 psi	2,768 psi	Class A	1.29
Production	5-1/2"	8-1/2"	0.361"	12,640 psi	9,975 psi	Class A	1.61
Tubing							
Liners							

**PACKERS**

Kind:					<b>Received</b> <b>Office of Oil &amp; Gas</b> <b>JUN 15 2015</b>
Sizes:					
Depths Set:					

19) Describe proposed well work, including the drilling and plugging back of any pilot hole:

Drill 17-1/2" hole to 513' then run and cement 13-3/8" casing to surface covering the fresh water. Drill 12.25" hole to 2,240' then run and cement to surface 9 5/8" casing, covering the Big Injun. Drill 8 1/2" hole to KOP at 5,688. Drill 8 1/2" curve and lateral to 15,752' MD and 6,533 TVD. Run 5 1/2" production casing and cement to a minimum TOC of 500' above top perms'.

20) Describe fracturing/stimulating methods in detail, including anticipated max pressure and max rate:

Chevron will utilizing plug and perf method with 45 stages using 8,572 bbl of fluid and 315,000 lbm of sand per stage

21) Total Area to be disturbed, including roads, stockpile area, pits, etc., (acres): 18.3

22) Area to be disturbed for well pad only, less access road (acres): 4.3

23) Describe centralizer placement for each casing string:

There will be a bow spring centralizer every two jts on the Water string and intermediate. The production string will have two centralizer every jt in the lateral and curve, then one every jt from KOP to surface.

24) Describe all cement additives associated with each cement type:

For the Water String the blend will contain class A cement, 3% CaCl<sub>2</sub>, and flake. The intermediate will contain class A cement, 10% CaCl<sub>2</sub>, Salt, and flake. The Production cement will have a lead and tail cement. The lead will contain class A cement, KCl, dispersant, suspension agent, and retarder. The tail will contain class A cement, Calcium Carbonate, KCl, dispersant, de-foamer, suspension agent, and friction reducer.

Received  
Office of Oil & Gas

25) Proposed borehole conditioning procedures:

Well will be circulated a minimum of 3 bottoms up once casing point has been reached on all hole sections and until uniform mud properties are achieved.

JUN 15 2015

\*Note: Attach additional sheets as needed.


# Taylor B 2H

Marshall Co. WV  
June 10, 2015

## Casing & Cementing Details

Ground Level Elevation: 1287  
Depths are measured from KB 32 ft above GL.

AZM	Casing Formation	DEPTH		Inclination	HOLE SIZE	CASING SPECS	CEMENT INFO	GENERAL INFO
		MD	TVD					
	30.0" Conductor	72'			36"	Conductor	grout to surface	
	Bow Spring: 1-shoe jt, 1-every 2nd jt 1 on ea 2-3 jts across previous shoe. Rigid: 2-within 100 ft of surface					<b>Fresh Water Casing</b> 13-3/8" 54.5# J-55 BTC 0.458" wall  Capacity = 0.1508 bbl/ft Annulus = 0.1237 bbl/ft (+ 6 bbl for shoe track) Burst = 2730 psi	<b>Cement to surface</b> <u>Class A w/ 3% CaCl<sub>2</sub> Salt &amp; Flake</u> Yield = 1.18 cf/sk Weight = 15.6 ppg  125 bbl 595 sks 79 bbl capacity to shoe	30% excess
	13 3/8" Casing	513'			17 1/2"		53,341 lbs air wt with water Minimum 50 ft past deepest known fresh water	
	Pittsburgh Coal							
	Top Coal	765'						
	Deepest Coal	775'						
	REG-BED	884' - 984'						
	Bow Spring: 1-shoe jt, 1-every 2nd jt 1 on ea 2-3 jts across previous shoe. Rigid: 2-within 100 ft of surface					<b>Intermediate Casing</b> 9-5/8" 40# J 55 BTC Burst = 3950 psi Collapse = 2570 psi ID = 8.835"	<b>Cement to surface</b> <u>Class A</u> Yield = 1.29 cf/sk Weight = 15.6 ppg  161.8 bbl 704 sks 166 bbl cap to shoe	30% excess
	REG-BED	1150' - 1180'						
	FC	2.195'					1,113 psi lift pressure	
	1245 psi test	9 5/8" Casing	2,240'		12 1/4"			
<u>BOPE Class for section</u>  13-5/8" 10K Class III BOPE								
	KOP	5,300'						
	Burkett Sh.	6,289'						
	Tully Lm.	6,302'						
	S5 (Hamilton Sh.)	6,339'						
	S4 (Upper Marcellus)	6,381'						
	Stafford (Cherry Valley)	6,399'						
	S2b (L. Marcellus)	6,402'						
<u>Centralization</u> * 2 Torq glider per jt from shoe to KOP * 1 single bow per 2 jt from KOP to surface								
	Horizontal Landing Point	7,283'						
	S1b (Basal Marcellus)	6,460'						
	Onondaga	6,466'						
					90.0°			
						Lateral length = 8,469'		
					8 1/2"	5 1/2" Casing		
								45ft Shoe Track 15,752'

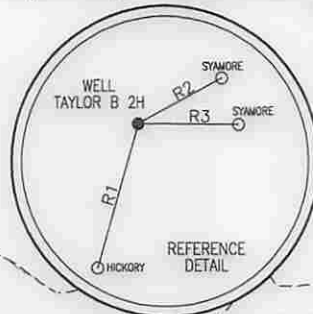
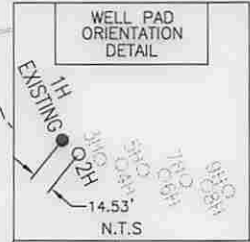
  
 JUN 15 2015

Well is located on topo map 6,599 feet south of Latitude: 39° 52' 30"

NOTES:

1. There are no water wells or developed springs within 250' of proposed well.
2. There are no existing buildings within 625' of proposed well.
3. Proposed well pad is within 100' from perennial stream, wetland, pond, reservoir or lake.
4. There are no native trout streams within 300' of proposed well.
5. Proposed well is greater than 1000' from surface/groundwater intake or public water supply.
6. It is not the purpose or intention of this plat to represent surveyed locations of the surface or mineral parcels depicted hereon. The location of the boundary lines, as shown, are based on record deed descriptions, field evidence found and/or tax map position, unless otherwise noted.

LINE	BEARING	DISTANCE
R1	S 16°11'27" W	258.87'
R2	N 61°56'22" E	165.39'
R3	S 89°27'09" E	174.99'
R4	N 29°35'41" E	1317.61'
R5	S 85°18'52" E	1166.36'
R6	S 07°26'41" E	1095.83'



**LEGEND**

- TOPO MAP POINT
- WELL
- ALL ARE POINTS UNLESS OTHERWISE NOTED.
- MINERAL TRACT BOUNDARY
- PARCEL LINES
- WELL REFERENCE
- PROPOSED HORIZONTAL WELL
- ROAD
- STREAM CENTER LINE
- LESSORS
- SURFACE OWNERS

**GAS WELLS**

- EXISTING WELLS
- PLUGGED WELLS

PROPOSED HORIZ-  
LENGTH 8793'±  
AZ: 321°02'58"

APPROXIMATE LANDING  
POINT OF HORIZONTAL LEG

SEE PAGE 2 FOR SURFACE OWNERS AND LESSORS

**Blue Mountain Inc.**  
10125 MASON DIXON HIGHWAY  
BURTON, WV 26562  
PHONE: (304) 662-6486

**SURFACE HOLE LOCATION (SHL)**

UTM 17-NAD83(M)  
N:4411919.48  
E:526680.74  
NAD 83, WV NORTH  
N:496426.52  
E:1634976.25  
LAT/LON DATUM-NAD83  
LAT:39.856883  
LON:-80.688083

**APPROX. LANDING POINT**

UTM 17-NAD83(M)  
N:4412062.45  
E:526499.90  
NAD 83, WV NORTH  
N:496905.60  
E:1634390.69  
LAT/LON DATUM-NAD83  
LAT:39.858178  
LON:-80.690192

**BOTTOM HOLE LOCATION (BHL)**

UTM 17-NAD83(M)  
N:4414117.69  
E:524780.96  
NAD 83, WV NORTH  
N:503744.14  
E:1628862.73  
LAT/LON DATUM-NAD83  
LAT:39.876747  
LON:-80.710208

FILE #: TAYLOR B 2H  
DRAWING #: TAYLOR B 2H  
SCALE: 1" = 2000'  
MINIMUM DEGREE OF ACCURACY: 1/2500  
PROVEN SOURCE OF ELEVATION: U.S.G.S. MONUMENT THOMAS 1498.81'

I, THE UNDERSIGNED, HEREBY CERTIFY THAT THIS PLAT IS CORRECT TO THE BEST OF MY KNOWLEDGE AND BELIEF AND SHOWS ALL THE INFORMATION REQUIRED BY LAW AND THE REGULATIONS ISSUED AND PRESCRIBED BY THE DEPARTMENT OF ENVIRONMENTAL PROTECTION.

Signed: *George D. Six*  
R.P.E.: \_\_\_\_\_ L.L.S.: P.S. No. 2000

PLACE SEAL HERE

(+) DENOTES LOCATION OF WELL ON UNITED STATES TOPOGRAPHIC MAPS WVDEP OFFICE OF OIL & GAS 601 57TH STREET CHARLESTON, WV 25304



DATE: JUNE 3, 2015  
OPERATOR'S WELL #: TAYLOR B 2H  
API WELL #: 47 51 01793  
STATE COUNTY PERMIT

Well Type:  Oil  Waste Disposal  Production  Deep  
 Gas  Liquid Injection  Storage  Shallow

WATERSHED: MIDDLE GRAVE CREEK - GRAVE CREEK ELEVATION: 1222.00'

COUNTY/DISTRICT: MARSHALL / CLAY QUADRANGLE: GLEN EASTON, WV 7.5'

SURFACE OWNER: WILLIAMS OHIO VALLEY MIDSTREAM LLC ACREAGE: 91.93±

OIL & GAS ROYALTY OWNER: LEE R. & SHERRI L. TAYLOR ACREAGE: 723.983±

DRILL  CONVERT  DRILL DEEPER  REDRILL  FRACTURE OR STIMULATE   
PLUG OFF OLD FORMATION  PERFORATE NEW FORMATION  PLUG & ABANDON   
CLEAN OUT & REPLUG  OTHER CHANGE  (SPECIFY): \_\_\_\_\_

TARGET FORMATION: MARCELLUS ESTIMATED DEPTH: TVD: 6,533'± TMD: 15,752.95'±

WELL OPERATOR CHEVRON APPALACHIA, LLC DESIGNATED AGENT KENNETH E. TAWNEY  
Address 800 MOUNTAIN VIEW DRIVE Address 500 LEE STREET, EAST SUITE 1600  
City SMITHFIELD State PA Zip Code 15478 City CHARLESTON State WV Zip Code 25301-3202

06/26/2015

**TAYLOR B**  
**2H**  
**PAGE 2 OF 2**

	SURFACE OWNER	DIST-TM/PAR
1	WILLIAMS OHIO VALLEY MIDSTREAM LLC	4-10/20
2	WILLIAMS OHIO VALLEY MIDSTREAM LLC	4-10/21
3	WILLIAM ROGER STANDIFORD ET UX	4-9/23.8
4	WILLIAM R. STANDIFORD ET UX	4-9/23.3
5	LEWIS A. ASTON, JR. ET UX	4-10/6
6	LEWIS A. ASTON, JR. ET UX	4-9/13
7	WILLIAM R. & LINDA L. STANDIFORD	4-9/14
8	WILLIAM R. & LINDA L. STANDIFORD	4-9/15
9	HARLEY L. GATTS II ET UX	4-9/7.3
10	HARLEY L. GATTS ET UX	4-9/7.1
11	*HARLEY L. II & PATRICIA GATTS	4-9/7.4
12	HARLEY L. II & PATRICIA L. GATTS	4-9/7
13	JAMES R. BUCHANAN JR.	4-9/8
14	CAROL LYNN MINOR ET VIR	4-9/2.6
15	JAMES L. KOONCE ET AL	4-9/2.14
16	MARTHA J. & JAMES KOONCE ET AL	4-9/2.10
17	ROGER W. & JODY L. LOSH	4-9/2.11
18	GUERRY J. & SUZANNE K. SCHUMAN	4-9/2.15
19	ROGER W. & JODY L. LOSH	4-9/2.13
20	JEFFREY LOWELL RYAN	4-9/2.16
21	GUERRY J. & SUZANNE K. SCHUMAN	4-9/2.9
22	JEFFREY L. RYAN	4-9/2.5

**SURFACE HOLE LOCATION (SHL)**  
**UTM 17-NAD83(M)**  
N:4411919.48  
E:526680.74  
NAD 83, WV NORTH  
N:496426.52  
E:1634976.25  
LAT/LON DATUM-NAD83  
LAT:39.856883  
LON:-80.688083

**APPROX. LANDING POINT**  
**UTM 17-NAD83(M)**  
N:4412062.45  
E:526499.90  
NAD 83, WV NORTH  
N:496905.60  
E:1634390.69  
LAT/LON DATUM-NAD83  
LAT:39.858178  
LON:-80.690192

**BOTTOM HOLE LOCATION (BHL)**  
**UTM 17-NAD83(M)**  
N:4414117.69  
E:524780.96  
NAD 83, WV NORTH  
N:503744.14  
E:1628862.73  
LAT/LON DATUM-NAD83  
LAT:39.876747  
LON:-80.710208

	LESSOR
A	LEE R. & SHERRI L. TAYLOR
B	LEE R. & SHERRI L. TAYLOR
C	WILLIAM ROGER STANDIFORD
D	WILLIAM ROGER STANDIFORD
E	LEWIS A. JR. & CATHY ASTON
F	LEWIS A. JR. & CATHY ASTON
G	WILLIAM ROGER STANDIFORD
H	WILLIAM ROGER STANDIFORD, ET AL
J	HARLEY L. GATTS, ET AL
K	HARLEY L. GATTS, ET AL
L	*HARLEY L. GATTS, ET AL
M	HARLEY L. GATTS, ET AL
N	JAMES R. BUCHANAN JR.
P	RANDY L. & CAROL L. MINOR
Q	JAMES L. & MARTHA J. KOONCE
R	JAMES L. & MARTHA J. KOONCE
S	ROGER W. & JODY L. LOSH
T	GUERRY J. & SUZANNE K. SCHUMAN
U	ROGER W. & JODY L. LOSH
V	JEFFREY L. RYAN
W	GUERRY J. & SUZANNE K. SCHUMAN
X	JEFFREY L. RYAN

047-057-01793  
MOO

\* - DENOTES PARCEL WITHIN 30 FEET OF PLANNED WELL BORE

JUNE 3, 2015

06/26/2015



**INFORMATION SUPPLIED UNDER WEST VIRGINIA CODE**  
**Chapter 22, Article 6A, Section 5(a)(5)**  
**IN LIEU OF FILING LEASE(S) AND OTHER CONTINUING CONTRACT(S)**

Under the oath required to make the verification on page 1 of this Notice and Application, I depose and say that I am the person who signed the Notice and Application for the Applicant, and that –

- (1) the tract of land is the same tract described in this Application, partly or wholly depicted in the accompanying plat, and described in the Construction and Reclamation Plan;
- (2) the parties and recordation data (if recorded) for lease(s) or other continuing contract(s) by which the Applicant claims the right to extract, produce or market the oil or gas are as follows:

Lease Name or Number	Grantor, Lessor, etc.	Grantee, Lessee, etc.	Royalty	Book/Page
See Attached				

**Acknowledgement of Possible Permitting/Approval  
In Addition to the Office of Oil and Gas**

The permit applicant for the proposed well work addressed in this application hereby acknowledges the possibility of the need for permits and/or approvals from local, state, or federal entities in addition to the DEP, Office of Oil and Gas, including but not limited to the following:

- WV Division of Water and Waste Management
- WV Division of Natural Resources WV Division of Highways
- U.S. Army Corps of Engineers
- U.S. Fish and Wildlife Service
- County Floodplain Coordinator

The applicant further acknowledges that any Office of Oil and Gas permit in no way overrides, replaces, or nullifies the need for other permits/approvals that may be necessary and further affirms that all needed permits/approvals should be acquired from the appropriate authority before the affected activity is initiated.

Well Operator: Chevron Appalachia, LLC  
 By: Jenny Hayes  
 Its: Permitting Team Lead

47-057-01793 MOD

Taylor B 2H

Parcel	Lessor	Lessee	Royalty	DB/PG	ASSIGNMENT 1	ASSIGNMENT 2	ASSIGNMENT 3
A, B	Taylor, Lee R. & Sherri L.	TriEnergy, Inc.	12.5%	741/94	BK19/PG138-- TriEnergy, Inc. to AB Resources LLC	BK24/PG319--AB Resources LLC to Chief Exploration & Development LLC, et al.	BK25/1--Chief Exploration & Development LLC, et al to Chevron U.S.A. Inc.
C	Standiford, William Roger	TriEnergy Holdings, LLC	14%	687/624	BK23/PG74-- TriEnergy Holdings, LLC to NPAR, LLC	BK24/PG382--AB Resources LLC, et al to Chief Exploration & Development LLC, et al.	BK25/1--Chief Exploration & Development LLC, et al to Chevron U.S.A. Inc.
D, G, H	Standiford, William Roger	TriEnergy, Inc.	12.5%	748/250	BK20/PG252-- TriEnergy, Inc. to AB Resources LLC	BK24/PG462--AB Resources LLC to Chief Exploration & Development LLC, et al.	BK25/1--Chief Exploration & Development LLC, et al to Chevron U.S.A. Inc.
E, F	Aston, Lewis A. Jr. & Cathy	TriEnergy, Inc.	12.5%	741/110	BK19/PG138-- TriEnergy, Inc. to AB Resources LLC	BK24/PG319--AB Resources LLC to Chief Exploration & Development LLC, et al.	BK25/1--Chief Exploration & Development LLC, et al to Chevron U.S.A. Inc.
J, K, L, M	Gatts, Hartley L. (50% int)	TriEnergy Holdings, LLC	18.75%	709/31	BK24/PG180-- TriEnergy Holdings, LLC to NPAR, LLC	BK24/PG466--AB Resources LLC, et al. to Chief Exploration & Development LLC, et al.	BK25/1--Chief Exploration & Development LLC, et al to Chevron U.S.A. Inc.
J, K, L, M	Francis, Carolyn Ruth	Chevron U.S.A., INC.	15.5%	795/409	N/A	N/A	N/A

06/26/2015

Office of Oil & Gas  
 Receivables  
 2015

Parcel	Lessor	Lessee	Royalty	DB/PG	ASSIGNMENT 1	ASSIGNMENT 2	ASSIGNMENT
J, K, L, M	Francis, Garen E. & Diana L.	Chevron U.S.A., INC.	15.5%	795/404	N/A	N/A	N/A
J, K, L, M	Young, Patricia J.	Chevron U.S.A., INC.	15.5%	793/460	N/A	N/A	N/A
J, K, L, M	Yoho, Sharon E.	Chevron U.S.A., INC.	15.5%	793/353	N/A	N/A	N/A
J, K, L, M	Gallourakis, Gloria J.	Chevron U.S.A., INC.	15.5%	795/432	N/A	N/A	N/A
J, K, L, M	Allen, Nelson Ray and Schaundra L. Paynter	Chevron U.S.A., INC.	15.5%	797/539	N/A	N/A	N/A
J, K, L, M	Allen, Robert Wayne & Gail	Chevron U.S.A., INC.	15.5%	793/313	N/A	N/A	N/A
J, K, L, M	Hare, Ethel Irene	Chevron U.S.A., INC.	15.5%	795/218	N/A	N/A	N/A
N	Buchanan, James R., Jr.	TriEnergy Holdings, LLC	12.5%	748/113	BK21/PG531-- TriEnergy Holdings, LLC to AB Resources LLC	BK24/PG466--AB Resources LLC, et al. to Chief Exploration & Development LLC, et al.	BK25/1--Chief Exploration & Development LLC, et al to Chevron U.S.A. Inc.
P	Minor, Randy L. & Carol L.	TriEnergy Holdings, LLC	18%	706/642	BK24/PG180-- TriEnergy Holdings, LLC to NPAR, LLC	BK24/PG466--AB Resources LLC, et al. to Chief Exploration & Development LLC, et al.	BK25/1--Chief Exploration & Development LLC, et al to Chevron U.S.A. Inc.
Q, R	Koonce, James L. & Martha J.	TriEnergy Holdings, LLC	12.50%	686/404	BK23/PG74-- TriEnergy Holdings, LLC to NPAR, LLC	BK24/PG466--AB Resources LLC, et al. to Chief Exploration & Development LLC, et al.	BK25/1--Chief Exploration & Development LLC, et al to Chevron U.S.A. Inc.
S, U	Losh, Roger W. & Jody L.	TriEnergy Holdings, LLC	16%	735/429	BK25/PG449-- TriEnergy Holdings, LLC to NPAR, LLC	B756/PG332-- NPAR, LLC to Chevron U.S.A. Inc.	N/A

06/26/2015

47-051-01793

Parcel	Lessor	Lessee	Royalty	DB/PG	ASSIGNMENT 1	ASSIGNMENT 2	ASSIGNMENT 3
T, W	Schuman, Guerry J. & Suzanne K.	TriEnergy Holdings, LLC	16%	712/520	BK24/PG430-- TriEnergy Holdings, LLC to NPAR, LLC	BK24/PG466--AB Resources LLC, et al. to Chief Exploration & Development LLC, et al.	BK25/1--Chief Exploration & Development LLC, et al to Chevron U.S.A. Inc.
V, X	Ryan, Jeffrey L.	Chevron U.S.A., INC.	18%	841/237	N/A	N/A	N/A

06/26/2015



Branden Weimer  
Permitting Team Lead

Chevron Appalachia, LLC  
800 Mountain View Drive  
Smithfield, PA 15478  
Tel 724 564 3745  
Fax 724 564 3894  
bwkb@chevron.com

January 6, 2015

West Virginia D.E.P.  
Office of Oil & Gas  
601 57<sup>th</sup> Street SE  
Charleston, WV 25304-2345

To Whom It May Concern:

Please be advised that Chevron Appalachia, LLC and Chevron U.S.A. Inc. are affiliated entities. Unless and until revoked, and as evidenced by the signatures of authorized representatives of each entity below, Chevron Appalachia, LLC is authorized to operate assets owned by Chevron U.S.A. Inc. which are located in West Virginia, including oil and gas leases. More particularly, Chevron Appalachia, LLC is authorized to obtain well work permits for assets owned by Chevron U.S.A. Inc. I trust that this will alleviate any concerns the Department may have about Chevron Appalachia, LLC applying for well work permit applications on properties either leased or owned by Chevron U.S.A. Inc. If you have any further questions or concerns, please do not hesitate to contact me.

A handwritten signature in blue ink, appearing to read "Branden Weimer".

Branden Weimer  
Attorney-In-Fact for Chevron Appalachia, LLC

A handwritten signature in blue ink, appearing to read "Marc Tate".

Marc Tate  
Attorney-In-Fact for Chevron U.S.A. Inc.

06/26/2015

BOOK 024 PAGE 466

AB RESOURCES LLC  
6802 W SNOWVILLE RD SUITE E  
BRECKSVILLE OH 44141

ASSIGNMENT OF OIL AND GAS LEASES

This Assignment of Oil and Gas Leases (the "Assignment") is from AB RESOURCES LLC and NPAR, LLC, both of which are Delaware limited liability companies, and whose addresses are 6802 W. Snowville Road, Suite E, Brecksville, Ohio 44141 (collectively referred to as "Assignor") to CHIEF EXPLORATION & DEVELOPMENT LLC, a Texas limited liability company, whose address is 5956 Sherry Lane, Suite 1500, Dallas, Texas, and RADLER 2000 LIMITED PARTNERSHIP, a Texas limited partnership, whose address is 3131 W. Seventh Street, Suite 400, Fort Worth, Texas 76107 (referred to jointly as "Assignee").

For adequate consideration the receipt of which is acknowledged, Assignor, subject to the terms and provisions herein contained as well as the reservations herein after set forth, does hereby grant, sell, assign and convey unto Assignee, its successors and assigns, an undivided fifty percent (50%) working interest in, to and under the Oil and Gas Leases identified on Exhibit "A" attached to and made a part hereof covering the lands described on Exhibit "A".

For purposes of this Assignment (a) the Oil and Gas Leases described on Exhibit "A" are referred to as the "Leases", (b) the lands covered by the Leases are referred to as the "Lands", and (c) the undivided fifty percent (50%) working interest in, to and under the Leases and the Lands assigned and conveyed by Assignor to Assignee pursuant to this Assignment hereinafter collectively are referred to as the "Assigned Interests".

This Assignment is made expressly subject to the following:

1. The Assigned Interests will be subject to (i) the royalty interest as provided in the Leases and any recorded assignment of the Leases to Assignor, and (ii) all of the terms, conditions and provisions set forth in the Leases and/or such assignment of the Leases to Assignor.
2. The Assigned Interests will be subject to that certain Operating Agreement (the "Agreement") that was part of and associated with that certain Participation Agreement dated November 29, 2007 between AB Resources LLC and Chief Exploration & Development LLC, the Participation Agreement having since terminated. All the terms and provisions of the Agreement are fully incorporated herein by reference.
3. Assignor warrants the title to the Assigned Interests unto Assignee, its successors and assigns, against all adverse claims arising by, through and under Assignor, but not otherwise. EXCEPT AS PROVIDED IN THE PRECEDING SENTENCE AND EXCEPT AS PROVIDED IN THE UNRECORDED AGREEMENT, THIS ASSIGNMENT IS WITHOUT WARRANTY, EXPRESS, IMPLIED, OR STATUTORY, WHATSOEVER.

Jan Pest  
MARSHALL County 12:40:32 PM  
Instrument No 1306862  
Date Recorded 06/27/2011  
Document Type ASN  
Pages Recorded 24  
Book-Page 24-466  
Recording Fee \$24.00  
Additional \$8.00

06/26/2015

BOOK 024 PAGE 467

4. The Assigned Interests herein are assigned and conveyed to and are owned by Assignees in the following undivided proportions:

Chief Exploration & Development LLC	80%
Radler 2000 Limited Partnership	20%


5. Save and except the Assigned Interests, all other rights, titles and interests owned by Assignor in, to and under the Leases and the Lands are expressly reserved by Assignor and are not herein conveyed or assigned to Assignee.

The terms, covenants and conditions hereof shall be binding upon and shall inure to the benefit of Assignor and Assignee and their respective successors and assigns; and such terms, covenants and conditions shall be covenants running with the Assigned Interests, and with each subsequent transfer or assignment thereof.

This Assignment is executed by Assignor on the date indicated in its acknowledgment included herewith.

AB RESOURCES LLC, ASSIGNOR

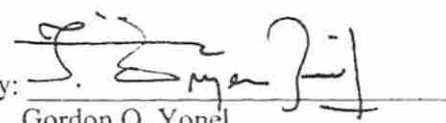
AB  
LEGAL  
CKS 6.16.11

By:   
Gordon O. Yonel  
Its: Chief Executive Officer

*Handwritten initials*

NPAR, LLC, ASSIGNOR

AB  
LEGAL  
CKS 6.16.11

By:   
Gordon O. Yonel  
Its: Chief Executive Officer

*Handwritten initials*





BOOK 024 PAGE 469

State of Ohio )  
 ) ss:  
County of Cuyahoga )

On this 16th day of June 2011, personally appeared Gordon O. Yonel, Chief Executive Officer of NPAR, LLC, to me personally known, who, being by me duly sworn, did say that he has executed the foregoing document for the purposes described herein for and on behalf of such limited liability company.

WITNESS MY HAND AND SEAL this 16th day of June 2011.



**PATRICIA A. GILL**  
NOTARY PUBLIC  
STATE OF OHIO  
STARK COUNTY  
My Comm. Expires  
November 9, 2013

*Patricia A. Gill*  
\_\_\_\_\_  
Notary Public

State of Texas )  
 ) ss:  
County of Dallas )

On this 22nd day of June 2011, personally appeared Glynnne Mildren, the Sr. VP-Land of Chief Exploration & Development LLC, to me personally known, who, being by me duly sworn, did say that he has executed the foregoing document for the purposes described herein for and on behalf of such limited liability company.

WITNESS MY HAND AND SEAL this 22nd day of June 2011.



*Marie G. Veit*  
\_\_\_\_\_  
Notary Public