

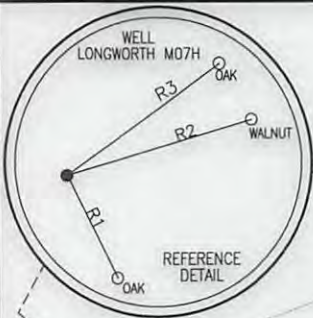
BHL is located on topo map 2,178 feet south of Latitude: 39° 50' 00"
 SHL is located on topo map 10,166 feet south of Latitude: 39° 52' 30"

SEE PAGE 2 FOR SURFACE OWNERS AND LESSORS

LEGEND

- TOPO MAP POINT
- WELL
- MINERAL TRACT
- BOUNDARY PARCEL LINES
- WELL REFERENCE
- PROPOSED HORIZONTAL WELL
- ROAD
- STREAM CENTER LINE
- LESSORS
- SURFACE OWNERS
- GAS WELLS
- EXISTING WELLS
- PLUGGED WELLS

LINE	BEARING	DISTANCE
R1	S 26°26'08" E	144.46'
R2	N 73°06'39" E	244.58'
R3	N 53°56'44" E	239.58'
R4	S 75°15'28" W	2317.79'
R5	N 69°44'49" W	1616.56'
R6	N 37°16'10" W	794.99'



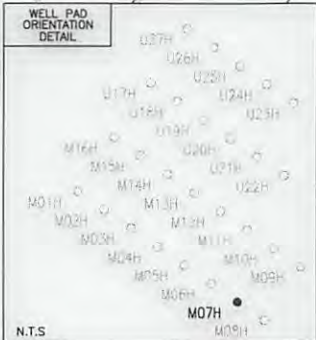
SURFACE HOLE LOCATION (SHL)
 UTM 17-NAD83(M)
 N:4410830.391
 E:523397.263
 NAD83, WV NORTH
 N:493032.767
 E:1624141.728
 LAT/LON-NAD83
 LAT:39°50'49.806"
 LON:80°43'35.426"

APPROX. LANDING POINT
 UTM 17-NAD83(M)
 N:441074.35
 E:523721.22
 NAD83, WV NORTH
 N:492729.406
 E:1625200.158
 LAT/LON-NAD83
 LAT:39°50'46.95"
 LON:80°43'21.80"

BOTTOM HOLE LOCATION (BHL)
 UTM 17-NAD83(M)
 N:4408646.06
 E:525402.53
 NAD83, WV NORTH
 N:485754.937
 E:1630602.307
 LAT/LON-NAD83
 LAT:39°49'38.75"
 LON:80°42'11.35"

- NOTES:
- There are no water wells or developed springs within 250' of proposed well.
 - Proposed well is greater than 100' from perennial stream, wetland, pond, reservoir or lake.
 - There are no native trout streams within 300' of proposed well.
 - Proposed well is greater than 1000' from surface groundwater intake or public water supply.
 - It is not the purpose or intention of this plat to represent surveyed locations of the surface or mineral parcels depicted hereon. The location of the boundary lines, as shown, are based on record deed descriptions, field evidence found and/or tax map position, unless otherwise noted.
 - There are no existing buildings within 625' of proposed well.

Blue Mountain Inc.
 11023 MASON DIXON HIGHWAY
 BURTON, WV 26562
 PHONE: (304) 662-6486




BHL is located on topo map 10,301 feet west of Longitude: 80° 40' 00"
 SHL is located on topo map 5,157 feet west of Longitude: 80° 42' 30"

FILE #: LONGWORTH M07H-REV1.1
 DRAWING #: LONGWORTH M07H-REV1.1
 SCALE: 1" = 2000'
 MINIMUM DEGREE OF ACCURACY: 1/2500
 PROVEN SOURCE OF ELEVATION: U.S.G.S. MONUMENT THOMAS 1498.81'

I, THE UNDERSIGNED, HEREBY CERTIFY THAT THIS PLAT IS CORRECT TO THE BEST OF MY KNOWLEDGE AND BELIEF AND SHOWS ALL THE INFORMATION REQUIRED BY LAW AND THE REGULATIONS ISSUED AND PRESCRIBED BY THE DEPARTMENT OF ENVIRONMENTAL PROTECTION.

Signed: George D. Six
 R.P.E.: _____ L.L.S.: P.S. No. 2000



(+) DENOTES LOCATION OF WELL ON UNITED STATES TOPOGRAPHIC MAPS WVDEP
 OFFICE OF OIL & GAS
 601 57TH STREET
 CHARLESTON, WV 25304



DATE: SEPTEMBER 26, 2017
 OPERATOR'S WELL #: LONGWORTH M07H
 API WELL #: 47 51 01917 MOD
 STATE COUNTY PERMIT H6A

Well Type: Oil Waste Disposal Production Deep Gas Liquid Injection Storage Shallow

WATERSHED: MIDDLE GRAVE CREEK-GRAVE CREEK ELEVATION: 1290.96'

COUNTY/DISTRICT: MARSHALL / CLAY QUADRANGLE: GLEN EASTON, WV 7.5'

SURFACE OWNER: GRAHAM H. LONGWORTH JR. ACREAGE: 123.589±

OIL & GAS ROYALTY OWNER: GRAHAM H. LONGWORTH JR. ACREAGE: 615.367±

DRILL CONVERT DRILL DEEPER REDRILL FRACTURE OR STIMULATE PLUG OFF OLD FORMATION
 PERFORATE NEW FORMATION PLUG & ABANDON CLEAN OUT & REPLUG OTHER CHANGE

(SPECIFY): _____
 TARGET FORMATION: MARCELLUS ESTIMATED DEPTH: TVD: 6,600'± TMD: 15,925.24'±

WELL OPERATOR CHEVRON APPALACHIA, LLC DESIGNATED AGENT KENNETH E. TAWNEY
 Address 700 CHERRINGTON PARKWAY Address 500 LEE STREET, EAST SUITE 1600
 City CORAOPOLIS State PA Zip Code 15108 City CHARLESTON State WV Zip Code 25301-3202

02/02/2018

LONGWORTH

M07H

PAGE 2 OF 2

	LESSOR	DIST-TM/PAR
A	GRAHAM H. LONGWORTH JR. ET AL	4-11/1
B	GRAHAM H. LONGWORTH JR. ET AL	4-11/2
	LISA NICEWARNER	
	JULIA RODGERS	
	KEITH FRIESE	
	MARK FRIESE	
	ANTHONY FRIESE	
	JAMES FRIESE	
	HENRY FRIESE	
	STEVEN FRIESE	
C	DELORES J. FOX	4-11/54
D	CNX GAS COMPANY LLC	4-11/52
E	CNX GAS COMPANY LLC	4-11/59
F	JOE PAUL WELLMAN	9-1/2
	WILLIAM R. LEVASSEUR, JR.	
	FRANCIS THOMAS KROL, JR.	
	CHRISTINA L. BOARDWINE	
	DIANA L. WELLMAN	
	MARGARET ANN BONNETT	
	DOROTHY SEDOSKY	
	MARGARET E. DAKAN	
	DOLLYE GUZEK	
	LINDSEY R. FOSTER	
	NANCY DAKAN RACKLEY ET VIR	
	CNX GAS COMPANY LLC	
	RONALD W. DAKAN	
	DAVID H. DAKAN	
	SUZANNE SWIFT	
	BARBARA D. FURFARI	
	DIANE CLARE WILLIS ET VIR	
	LESLIE MARIE BUTTS	
	JOSEPH G. DAKAN	
	ELAINE A. FONTES	
	DIANA K. COSLICK	
	LESLEY D. BALLA	
G	HOWARD E. YOUNG BY AIF SUSAN YOUNG	9-1/18
H	DANIEL L. DOBBS ET UX	9-1/16
J	*VICKIE J. MASON	9-1/24.1
K	PETER MILLER	9-1/24

	SURFACE OWNER	DIST-TM/PAR
1	GRAHAM H. LONGWORTH JR.	4-11/1
2	GRAHAM H. LONGWORTH JR.	4-11/2
3	DUNCAN OR SUSAN ARNETT	4-11/54
4	HARRY & DONNA ROUSH	4-11/52
5	CONSOLIDATION COAL COMPANY/MURRAY ENERGY C/O LAND DEPT	4-11/59
6	HARRY & DONNA ROUSH	9-1/2
7	CNX LAND RESOURCES INC.	9-1/18
8	CNX LAND RESOURCES INC.	9-1/16
9	MACK A. CROW ET UX.	9-1/17
10	MACK A. CROW ET UX.	9-1/16.1
11	*VICKIE CROW	9-1/24.1
12	PETER A. MILLER	9-1/24

* - DENOTES PARCEL WITHIN 30 FEET OF PLANNED WELL BORE

SURFACE HOLE LOCATION (SHL)
UTM 17-NAD83(M) N:4410830.391 E:523397.263
NAD83, WV NORTH N:493032.767 E:1624141.728
LAT/LON-NAD83 LAT:39°50'49.806" LON:80°43'35.426"

APPROX. LANDING POINT
UTM 17-NAD83(M) N:441074.35 E:523721.22
NAD83, WV NORTH N:492729.406 E:1625200.158
LAT/LON-NAD83 LAT:39°50'46.95" LON:80°43'21.80"

BOTTOM HOLE LOCATION (BHL)
UTM 17-NAD83(M) N:4408646.06 E:525402.53
NAD83, WV NORTH N:485754.937 E:1630602.307
LAT/LON-NAD83 LAT:39°49'38.75" LON:80°42'11.35"

02/02/2018

SEPTEMBER 26, 2017

51-01917 MOD
H6A