

form ww6

# TEN HIGH 1S-17HU UTICA UNIT - 303.40± ACRES TUG HILL OPERATING, LLC

TOP HOLE LATITUDE: 39°50'00"  
(TH) 3,981'

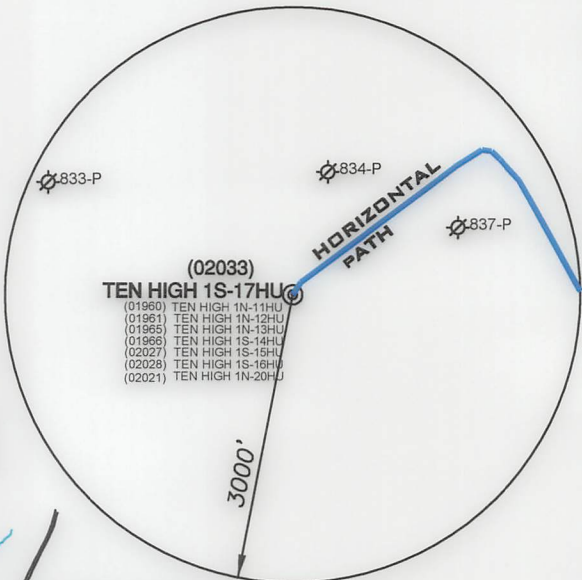
(TH) TOP HOLE LONGITUDE: 80°40'00"  
(TH) 9,674'

### NOTES

- BORE PATH BASED ON GRID NORTH.
- NO WATER WELLS WITHIN 250' OF WELL WERE FOUND, NO DWELLINGS WITHIN 625' OF PAD CENTER WERE FOUND.
- OWNERSHIP TAKEN FROM PUBLIC RECORDS OF MARSHALL COUNTY, WV IN JUNE, 2024
- COORDINATES AND WELL TIES BASED UPON DIFFERENTIAL GPS MEASUREMENTS.
- WELL LOCATION REFERENCES ARE BASED UPON THE MAGNETIC MERIDIAN.
- BOUNDARIES ALONG ROADWAYS ARE BASED UPON MEMORANDUM BY DICKIE, MCCAMEY & CHILCOTE, P.C. FILE 0058304.0401147
- WELL SPOT CIRCLE & TOPO MARK SCALE ARE 1"=2000'

### LEGEND

- LEASED TRACTS
- SURFACE TRACTS
- UNIT BOUNDARY
- PERMITTED LEG
- ASDRILLED LEG



LINE	BEARING	DISTANCE
L1	N 05°40' W	1189.68'
L2	N 77°12' E	958.68'

ANDREW COREY WHITLATCH & RICKY LINN WHITLATCH (LIFE EST) TM 9-7-30

BRIAN N & AMANDA J CONKLE TM 9-7-13

ROBERT C. HUBBS & SCARLETTE E. OTTE TM 9-7-12.1

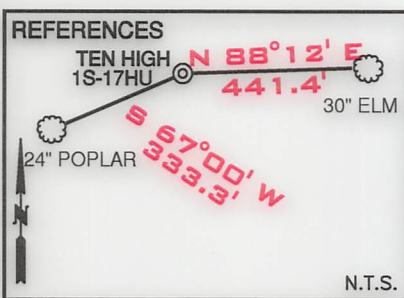
RICKY L. WHITLATCH TM 9-7-21

LARRY J. WETZEL ET UX TM 9-7-23

ROY A. CONKLE, SR. ET AL 9-7-24

THOMAS R. & KIMBERLY A. WHITFIELD TM 9-7-25.2

THOMAS R. & KIMBERLY WHITFIELD TM 9-7-25.1



### DETAIL SKETCH "A"

- N.T.S.
- |                          |   |                          |
|--------------------------|---|--------------------------|
| (01976) Ten High 1S-9HM  | o | Ten High 1S-7HM (01974)  |
| (02074) Ten High 1S-10HM | o | Ten High 1S-5HM (01964)  |
| (01975) Ten High 1S-9HM  | o | Ten High 1S-6HM (01973)  |
| (01965) Ten High 1N-13HU | o | Ten High 1N-20HU (02021) |
| (02033) Ten High 1S-17HU | o | Ten High 1N-12HU (01961) |
| (02029) Ten High 1S-16HU | o | Ten High 1N-11HU (01960) |
| (02027) Ten High 1S-15HU | o | Ten High 1N-3HM (01944)  |
| (01966) Ten High 1S-14HU | o | Ten High 1N-3HM (01934)  |
| (01945) Ten High 1N-4HM  | o | Ten High 1N-1HM (01943)  |
| (02019) Ten High 1N-18HM | o |                          |
| (02017) Ten High 1N-19HM | o |                          |


**SURFACE HOLE**  
UTM. NAD83, ZONE 17  
IN METERS  
N) 4,406,360.52  
E) 527,320.36

**SURFACE HOLE**  
UTM. NAD83, ZONE 17  
IN METERS  
N) 4,406,360.52  
E) 527,320.36

FILE NUMBER \_\_\_\_\_  
DRAWING NUMBER: TEN HIGH\_1S-17HU  
SCALE: 1" = 1000'  
MINIMUM DEGREE OF ACCURACY: 1/200  
PROVEN SOURCE OF ELEVATION: SUBMETER MAPPING, GRADE GPS

I, THE UNDERSIGNED, HEREBY CERTIFY THAT THIS PLAT IS CORRECT TO THE BEST OF MY KNOWLEDGE AND BELIEF AND SHOWS ALL THE INFORMATION REQUIRED BY LAW AND THE RULES ISSUED AND PRESCRIBED BY THE DEPARTMENT OF ENVIRONMENTAL PROTECTION

P.S. 708  
*David L Jackson*



JACKSON SURVEYING INC.  
P.O. Box 1460  
Clarksburg, WV 26302  
304-823-5851



WVDEP  
OFFICE OF OIL & GAS  
601 57TH STREET, SE  
CHARLESTON, WV 25304

DATE: SEPTEMBER 10, 2024  
OPERATORS WELL NO. TEN HIGH 1S-17HU  
API WELL NO. 47-051-02033  
STATE COUNTY PERMIT

LOCATION ELEVATION 1,310.8' WATERSHED (HUC 10) MIDDLE BOWMAN RUN OF FISH CREEK (HUC-10)  
DISTRICT MEADE COUNTY MARSHALL

SURFACE OWNER ROY A. CONKLE, SR. ET AL ACREAGE 139.79  
OIL & GAS ROYALTY OWNER LARRY LEE CONKLE ET AL LEASE ACREAGE 139.79  
10/11/2024

PROPOSED WORK: DRILL \_\_\_ CONVERT \_\_\_ DRILL DEEPER \_\_\_ REDRILL \_\_\_ FRACTURE OR STIMULATE \_\_\_ PLUG OFF OLD FORMATION \_\_\_  
PERFORATE NEW FORMATION \_\_\_ OTHER PHYSICAL CHANGE (SPECIFY) ASDRILLED  
PLUG & ABANDON \_\_\_ CLEAN OUT & REPLUG \_\_\_  
TARGET FORMATION POINT PLEASANT ESTIMATED DEPTH 120'

WELL OPERATOR TUG HILL OPERATING, LLC DESIGNATED AGENT DARREN BROWN, CT CORP  
ADDRESS 1320 SOUTH UNIVERSITY DRIVE, SUITE 500 FORT WORTH, TX 76107 ADDRESS 5098 WASHINGTON STREET WEST, SUITE 407 CHARLESTON, WV 25313-1561

COUNTY NAME PERMIT