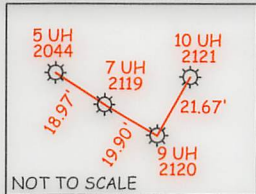


# CASTLE BLACK 5UH 47-051-02044 (AS-DRILLED)

LATITUDE 40°00'00"

LONGITUDE 80°35'00"

11,866' AS DRILLED



15-1-6.3  
KENNETH L. MERINAR, ET AL  
16.961 AC± (ASSESSED)

CASTLE BLACK 5UH  
47-057-02044  
(AS DRILLED)

BURCH RUN

S 80°08' W  
1879.64'

S 74°32' E  
1835.51'

5/8" REBAR  
FOUND

15-1-20  
GEETA  
30 AC± (ASSESSED)

15-1-6  
GEETA  
89.01 AC± (ASSESSED)

STUMP AT  
FENCE CORNER

15-1-21  
DEBORAH S.  
WHITLATCH  
& BRENDA J. HARRIS  
13 AC± (ASSESSED)

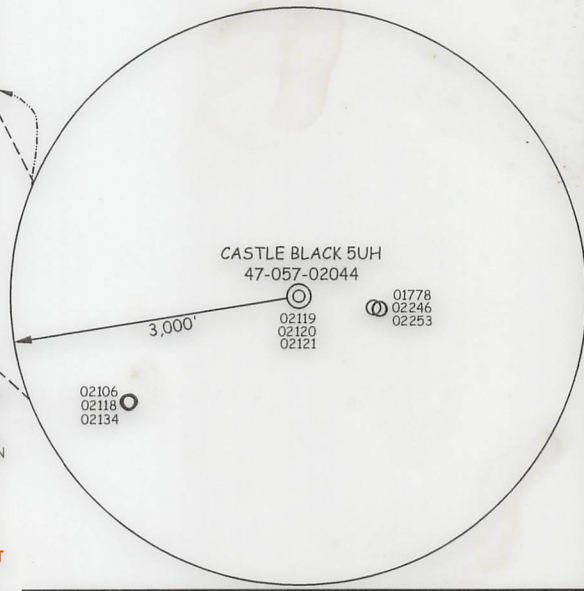
15-1-19  
TATIA J. ROSE  
151.503 AC± (ASSESSED)

15-2-2  
ISKCON - NEW MATHURA  
VRINDABAN INC  
132.77 AC± (ASSESSED)

(S.P.C. NORTH ZONE) (UTM(M) ZONE 17)  
 NAD'83 S.P.C.(FT) N. 536,433.65 E. 1,655,421.06  
 NAD'83 GEO. LAT-(N) 39.967425 LONG-(W) 80.617033  
 NAD'83 UTM (M) N. 4,424,211.95 E. 532,705.51

### NOTES ON SURVEY


1. NO WATER WELLS WERE FOUND WITHIN 250' OF PROPOSED GAS WELL. NO AGRICULTURAL BUILDINGS ≥ 2500 SQ. FT. OR DWELLINGS WERE FOUND WITHIN 625' OF THE CENTER OF PROPOSED WELL PAD.
2. WELL SPOT CIRCLE & TOPO MARK SCALE IS 1"=2000'
3. PURPOSE OF PLAT IS TO SHOW AS-DRILLED LOCATION OF WELL.
4. ONLY THE WELL CONDUCTOR HAS BEEN SET AT THIS TIME.



12 Vanhorn Drive | P.O. Box 150 | Glenville, WV 26351 | 304.462.5634  
 1412 Kanawha Boulevard, East | Charleston, WV 25301 | 304.346.3952  
 254 East Beckley Bypass | Beckley, WV 25801 | 304.255.5296  
 slsvv.com

I THE UNDERSIGNED, HEREBY CERTIFY THAT THIS PLAT IS CORRECT TO THE BEST OF MY KNOWLEDGE AND BELIEF AND SHOWS ALL THE INFORMATION REQUIRED BY LAW AND THE REGULATIONS ISSUED AND PRESCRIBED BY THE DIVISION OF ENVIRONMENTAL PROTECTION.

P.S. 677 *Gregory A. Smith*



(+) DENOTES LOCATION OF WELL ON UNITED STATES TOPOGRAPHIC MAPS

DATE SEPTEMBER 17, 20 24

REVISED \_\_\_\_\_, 20 \_\_\_\_\_

OPERATORS WELL NO. 5 UH

API WELL NO. 47 — 051 — 02044  
 STATE COUNTY PERMIT

MINIMUM DEGREE OF ACCURACY 1 / 2500 FILE NO. 9262P5HUADR.dwg  
 HORIZONTAL & VERTICAL CONTROL DETERMINED BY: DGPS (SURVEY GRADE TIE TO CORS NETWORK) SCALE 1" = 500'

STATE OF WEST VIRGINIA  
 DIVISION OF ENVIRONMENTAL PROTECTION  
 OFFICE OF OIL AND GAS



WELL TYPE: OIL \_\_\_ GAS  LIQUID INJECTION \_\_\_ WASTE DISPOSAL \_\_\_ IF "GAS" PRODUCTION  STORAGE \_\_\_ DEEP  SHALLOW \_\_\_

LOCATION: ELEVATION 1,042.90' WATERSHED WHEELING CREEK-UPPER OHIO RIVER

DISTRICT WEBSTER COUNTY MARSHALL QUADRANGLE MAJORSVILLE 7.5'

SURFACE OWNER GEETA ACREAGE 89.017±

ROYALTY OWNER ECO-VRINDABAN, INC. ACREAGE 89.017±  
 LEASE NO. SEE WW-6A1

PROPOSED WORK: DRILL  CONVERT \_\_\_ DRILL DEEPER \_\_\_ REDRILL \_\_\_ FRACTURE OR STIMULATE  PLUG OFF OLD FORMATION \_\_\_ PERFORATE NEW FORMATION \_\_\_ PLUG AND ABANDON \_\_\_ CLEAN OUT AND REPLUG \_\_\_ OTHER \_\_\_

PHYSICAL CHANGE IN WELL (SPECIFY) \_\_\_ TARGET FORMATION POINT PLEASANT ESTIMATED DEPTH 40'

WELL OPERATOR TUG HILL OPERATING, LLC DESIGNATED AGENT DARREN BROWN  
 ADDRESS 1320 SOUTH UNIVERSITY DRIVE, SUITE 500 CT CORPORATION  
 FORT WORTH, TX 76107 ADDRESS 5098 WASHINGTON ST. W, STE 407  
 CHARLESTON, WV 25313-1561

COUNTY NAME

PERMIT

10/11/2024