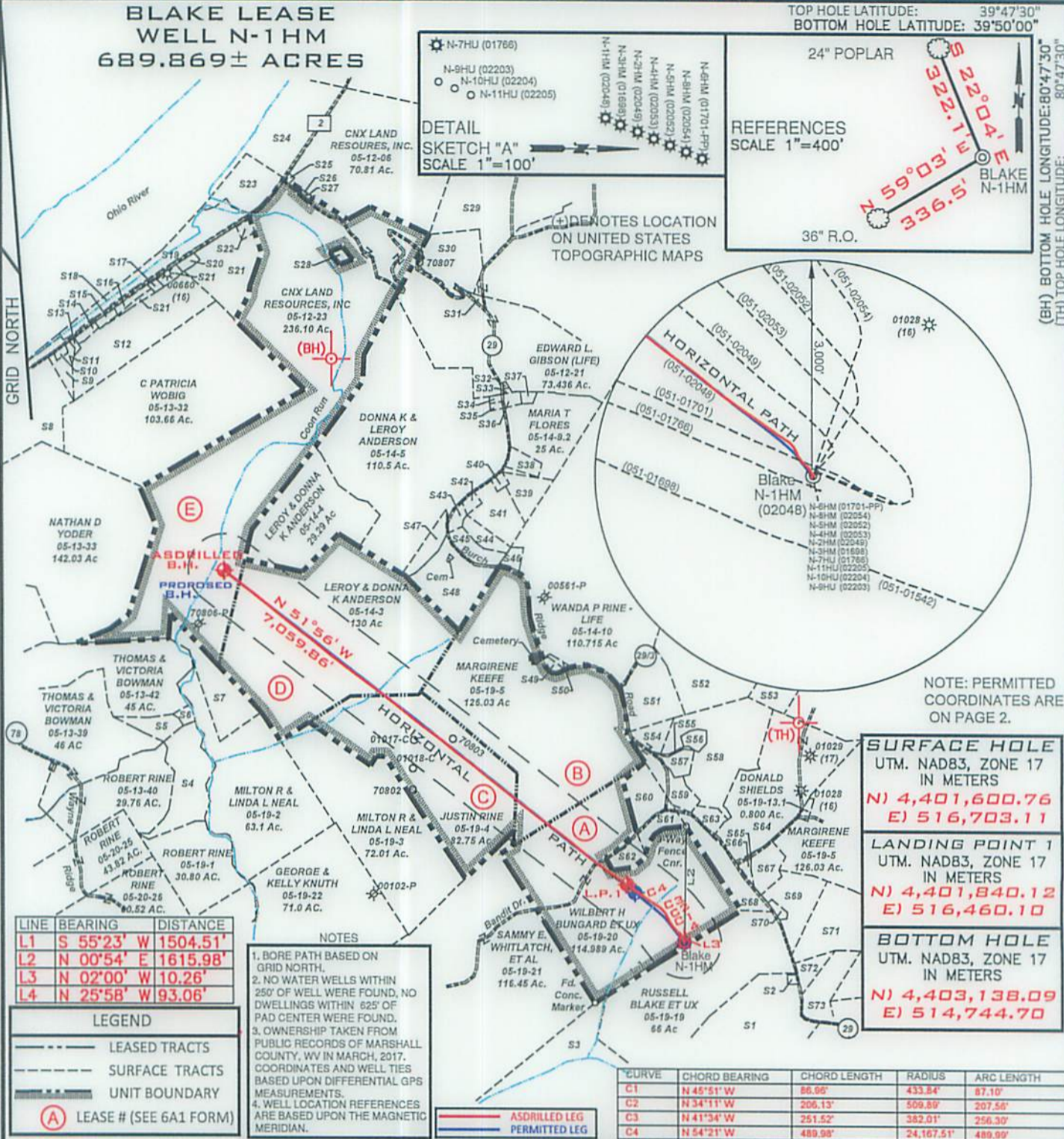
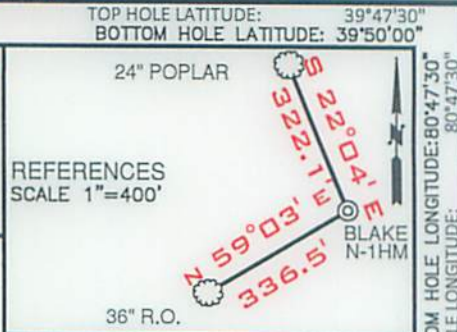


**BLAKE LEASE
WELL N-1HM
689.869± ACRES**



NOTE: PERMITTED COORDINATES ARE ON PAGE 2.

SURFACE HOLE UTM. NAD83, ZONE 17 IN METERS N) 4,401,600.76 E) 516,703.11
LANDING POINT 1 UTM. NAD83, ZONE 17 IN METERS N) 4,401,840.12 E) 516,460.10
BOTTOM HOLE UTM. NAD83, ZONE 17 IN METERS N) 4,403,138.09 E) 514,744.70

FILE NUMBER _____

DRAWING NUMBER BLAKE_WP_N-1HM


SCALE 1" = 2000'

MINIMUM DEGREE OF ACCURACY 1/200

PROVEN SOURCE OF ELEVATION SUBMETER MAPPING
GRADE GPS

I, THE UNDERSIGNED, HEREBY CERTIFY THAT THIS PLAT IS CORRECT TO THE BEST OF MY KNOWLEDGE AND BELIEF AND SHOWS ALL THE INFORMATION REQUIRED BY LAW AND THE RULES ISSUED AND PRESCRIBED BY THE DEPARTMENT OF ENVIRONMENTAL PROTECTION

David L Jackson



WVDEP
OFFICE OF OIL & GAS
601 57TH STREET, SE
CHARLESTON, WV 25304



JACKSON SURVEYING INC.
P.O. Box 1460
Clarksburg, WV 26302
304-623-5851

DATE: June 16, 2020

OPERATORS WELL NO. BLAKE N-1HM

API WELL NO. _____

WELL TYPE: OIL _____ GAS X LIQUID INJECTION _____ WASTE DISPOSAL _____
 (IF "GAS") PRODUCTION X STORAGE _____ DEEP _____ SHALLOW X

LOCATION ELEVATION 1,315.6' WATERSHED (HUC 10) French Creek - Ohio River

DISTRICT Franklin COUNTY Marshall

QUADRANGLE Powhatan Point 7.5' LEASE NUMBER _____ SEE WW-6A1 Form

SURFACE OWNER WILBERT H. BUNGARD, ET UX ACREAGE 114.989

OIL & GAS ROYALTY OWNER RUSSELL BLAKE, ET AL LEASE ACREAGE 114.989

PROPOSED WORK: DRILL _____ CONVERT _____ DRILL DEEPER _____ REDRILL _____ FRACTURE OR STIMULATE _____ PLUG OFF OLD FORMATION _____
 PERFORATE NEW FORMATION _____ OTHER PHYSICAL CHANGE (SPECIFY) AS-DRILLED _____ PLUG & ABANDON _____ CLEAN OUT & REPLUG _____

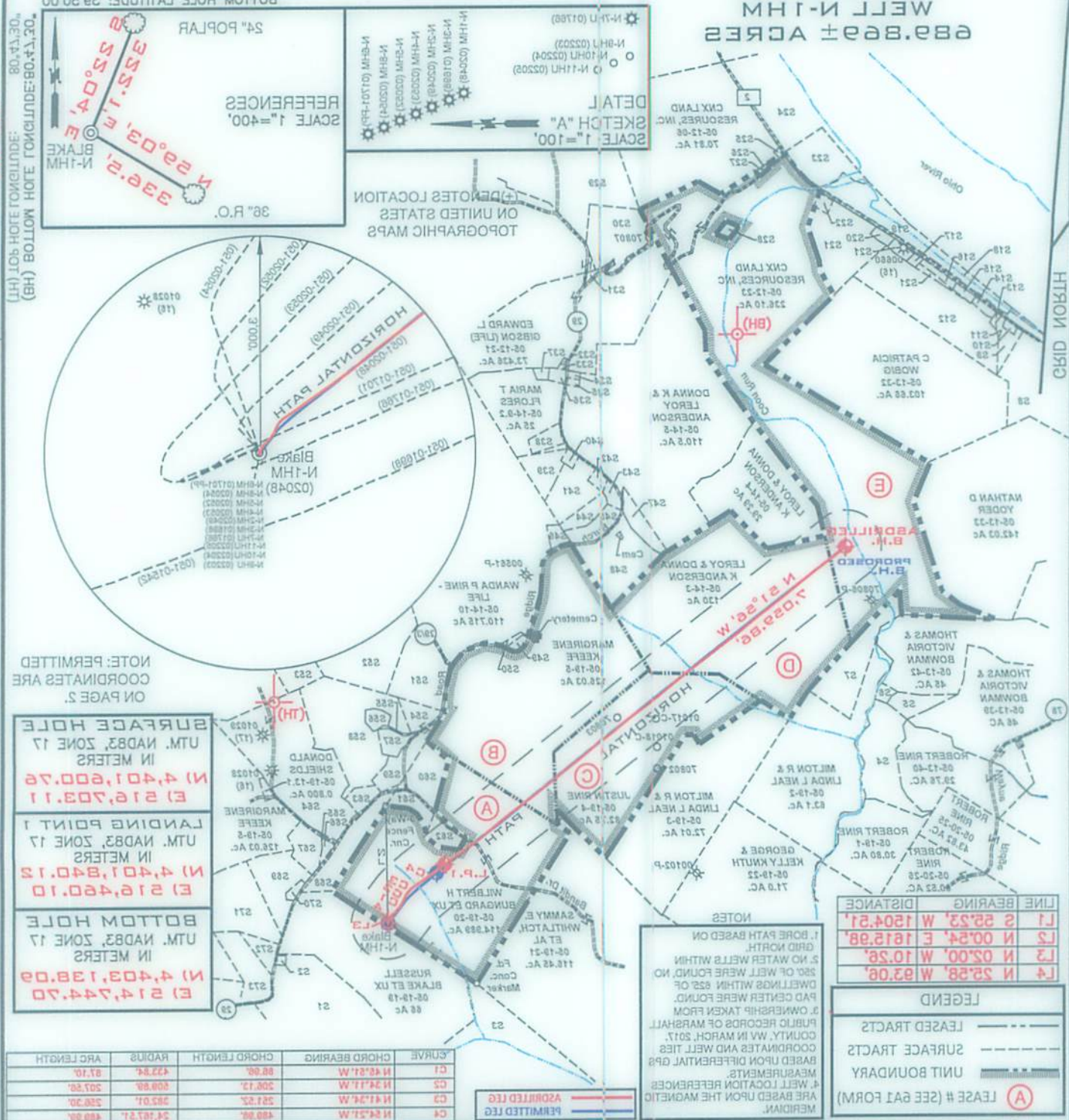
TARGET FORMATION Marcellus ESTIMATED DEPTH TVD: 6,542' TMD: 14,112'

WELL OPERATOR TUG HILL OPERATING, LLC DESIGNATED AGENT DIANNA STAMPER
CT CORPORATION SYSTEM

ADDRESS 1320 SOUTH UNIVERSITY DRIVE, SUITE 500 ADDRESS 5400 D BIG TYLER ROAD
FORT WORTH, TX 76107 CHARLESTON, WV 25313

COUNTY NAME
PERMIT

BLAKE LEASE WELL N-11M 888.86± ACRES



I, THE UNDERSIGNED, HEREBY CERTIFY THAT THIS PLAN IS CORRECT TO THE BEST OF MY KNOWLEDGE AND BELIEF AND SHOWS ALL THE INFORMATION REQUIRED BY LAW AND THE RULES ISSUED AND PRESCRIBED BY THE DEPARTMENT OF ENVIRONMENTAL PROTECTION

David Jackson
DAVID JACKSON
PROFESSIONAL SURVEYOR
STATE OF WEST VIRGINIA
NO. 708
LICENSED

JACKSON SURVEYING INC.
P.O. Box 1480
Clarksburg, WV 26302
304-623-2881

FILE NUMBER _____
DRAWING NUMBER BLAKE_WP-N-11M
SCALE 1" = 2000'
MINIMUM DEGREE OF ACCURACY 1/200
PROVEN SOURCE SUBMETER MAPPING
GRADE GPS

WV DEP
OFFICE OF OIL & GAS
601 57TH STREET, SE
CHARLESTON, WV 25304

WELL OPERATOR TUG HILL OPERATING, LLC
Address 1320 SOUTH UNIVERSITY DRIVE, SUITE 200
FORT WORTH, TX 76107

DESIGNATED AGENT DIANNA STAMPER
CT CORPORATION SYSTEM
Address 5400 D BIG TYLER ROAD
CHARLESTON, WV 25313

PERMIT TARGET FORMATION Marcellus
ESTIMATED DEPTH TVD: 6,542', TMD: 14,112'
PLUG & ABANDON CLEAN OUT & REFLUG

PROPOSED WORK: DRILL CONVERT DRILL DEEPER REDRILL FRACTURE OR STIMULATE PLUG OFF OLD FORMATION

OIL & GAS ROYALTY OWNER RUSSELL BLAKE ET AL
SURFACE OWNER WILBERT H. BUNGARD, ET UX

QUADRANGLE Powhatan Point 7.5, DISTRICT Franklin
LOCATION ELEVATION 1,315.6' WATERSHED (HUC 10) French Creek - Ohio River
(IF "GAS") PRODUCTION STORAGE DEEP SHALLOW X
WELL TYPE: OIL GAS X LIQUID INJECTION WASTE DISPOSAL

STATE COUNTY PERMIT 47-051-02048

DATE: June 18, 2020
OPERATORS WELL NO. BLAKE N-11M
API WELL NO. _____


**BLAKE LEASE
WELL N-1HM
689.869± ACRES**

Number	TAX MAP -PARCEL	ADJOINER OWNER	ACRES
S1	05-19-28	DAVID D. & MARK E. YOHO	56.899
S2	05-19-32	JASPER N. BURCH ET AL - TRUSTEES	0.397
S3	05-22-04	CNX GAS COMPANY, LLC	159.05
S4	05-13-41A	RODNEY & RHONDA JACKSON	17.05
S5	05-13-41B	LARRY & JUDY DARRAH	4.15
S6	05-13-41C	BENTON DARRAH, LILLIE MAY DUGAN, ALMA BITMER, ALBERTA PALMER & AUDREY HOWARD	1.0
S7	05-14-02	JOHN B. WILLIAMS, ET AL	20.17
S8	05-13-28	AARON PAUL HOLDREN, ET UX	17.0
S9	05-13-13D	CINDY ALIFF	3.0
S10	05-13-28.1	CINDY ALIFF	1.80
S11	05-13-29	RAYMOND E. CONNER	1.0
S12	05-13-31	CNX LAND RESOURCES, INC.	31.723
S13	05-13-31.1	RAYMOND E. CONNER, ET UX	0.277
S14	05-13-31.2	CNX LAND RESOURCES, INC.	0.938
S15	05-12-27	CNX LAND RESOURCES, INC.	0.67
S16	05-12-28	W.V. DEPT. OF HIGHWAYS	1.1
S17	05-12-24.2	W.V. DEPT. OF HIGHWAYS	0.539
S18	05-12-26	OHIO RIVER R.R. CO.	4.00
S19	05-12-25	OHIO RIVER R.R. CO.	12.8
S20	05-12-24	W.V. DEPT. OF HIGHWAYS	0.964
S21	05-12-24.3	CNX LAND RESOURCES, INC.	18.523
S22	05-12-24.1	W.V. DEPT. OF HIGHWAYS	0.99
S23	05-12-23.2	CONSOLIDATION COAL COMPANY MURRAY ENERGY	12.50
S24	05-12-6.2	CONSOLIDATION COAL COMPANY MURRAY ENERGY	25.50
S25	05-12-6.1	W.V. DEPT. OF HIGHWAYS	0.31
S26	05-12-23.3	W.V. DEPT. OF HIGHWAYS	0.111
S27	05-12-23.1	JAMES N. DAUGHERTY	0.28
S28	05-12-22	CNX LAND RESOURCES, INC.	0.944
S29	05-12-07	ROBERT WM. RIGGENBACH, ET UX	104.231
S30	05-12-21.1	ROBERT W. JR. & WENDY L. RIGGENBACH	14.222
S31	05-12-15	WOODLAND HILL CHURCH OF GOD, TRS	0.375
S32	05-12-16	GARY E. GIBSON, ET AL	0.104
S33	05-12-16.1	GARY E. GIBSON, ET AL	0.146
S34	05-12-20	JONI LYN LEON	0.457
S35	05-12-19	JONI LYN LEON	0.457
S36	05-12-18	HILDA DELORIS BAXTER	1.018
S37	05-12-17	HILDA DELORIS BAXTER	0.752
S38	05-14-9.1	MARIA T. FLOREZ	2.882
S39	05-14-9.5	MARIA T. FLOREZ	6.024
S40	05-14-19	BRIAN A. & CHARLOTTE MULL	0.92
S41	05-14-09	WALTER W. STREIGHT JR., ET UX	9.311
S42	05-14-17	JUSTIN & JODY RINE	1.1044
S43	05-14-16	GEORGE A. KNUTH	1.6386
S44	05-14-9.4	VERNIE A. RINE, ET UX	3.404
S45	05-14-9.3	VERNIE A. RINE, ET UX	4.118
S46	05-14-10.3	VERNIE A. & JODY K. RINE	1.54
S47	05-14-07	DONNA K. & LEROY ANDERSON	4.60
S48	05-14-08	LAWRENCE EUGENE ANDERSON	18.29
S49	05-14-10.1	IDA RUTAN (LIFE), RALPH R. HOYT	0.50
S50	05-14-10.2	IDA RUTAN (LIFE), RALPH R. HOYT	0.495
S51	05-14-11	DALE R. GALLAHER, ET AL	12
S52	05-14-12	DALE R. GALLAHER, ET AL	135.100
S53	05-14-14	ROBERT L. SHIELD, ET AL	29.05
S54	05-19-06	MARTHA M. RUTAN	5.1099
S55	05-19-7.3	OLAN V. RUTAN, ET UX	0.341
S56	05-19-7.4	OLAN V. RUTAN, ET UX	1.787
S57	05-19-7.2	OLAN RUTAN	2.783
S58	05-19-7	OLAN V. RUTAN, ET UX	32.4801
S59	05-19-7.1	ROBERT L. SHIELD, ET AL	3.399
S60	05-19-20.2	CASANDRA L. HARMON	7.448
S61	05-19-20.1	JOHN J. EBERT, EST.	3.848
S62	05-19-20.3	SIDNEY HARMON	3.715
S63	05-19-7.5	ADAM T. & JESSE L. ROBINSON	2.640
S64	05-19-8	CNX GAS COMPANY, LLC	40
S65	05-19-11	ERNIE L. ANDERSON, ET UX	0.80
S66	05-19-10	ERNIE L. ANDERSON, ET UX	0.8125
S67	05-19-12	ERNIE L. ANDERSON, ET UX	5.33
S68	05-19-09	PENNY ELAINE MENENDEZ	10.44
S69	05-19-29	ERNIE L. & TAMMY L. ANDERSON	10.961
S70	05-19-15	B.J. HERRAN REVOCABLE TRUST	0.177
S71	05-19-30	ERNIE & TAMMY ANDERSON	19.037
S72	05-19-30.1	ERIC R.W. & ASHLEY A. HUGGINS	2.911
S73	05-19-31	CHARLES F. & DIANA L. HAYNES	8.779

SURFACE HOLE
UTM. NAD83, ZONE 17
IN METERS
N) 4,401,600.53
E) 516,703.26

LANDING POINT 1
UTM. NAD83, ZONE 17
IN METERS
N) 4,401,805.32
E) 516,494.71

BOTTOM HOLE
UTM. NAD83, ZONE 17
IN METERS
N) 4,403,137.70
E) 514,744.80



David L Jackson

P.S.
708

RECEIVED
Office of Oil and Gas

JUL 10 2020

WV Department of
Environmental Protection



**TUG HILL
OPERATING**

OPERATOR'S
WELL #: Blake N-1HM
DISTRICT: Franklin
COUNTY: Marshall
STATE: WV
API #: 47-051-02048

WELL PLAT
PAGE 2 OF 2
DATE: 06/16/2020