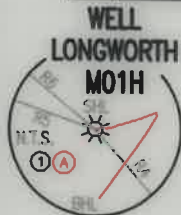
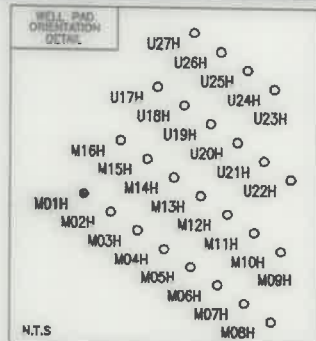
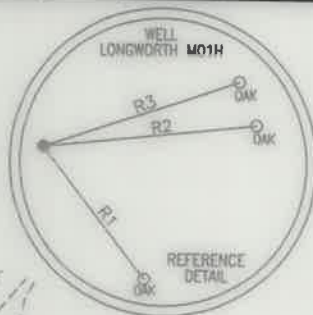


LINE	BEARING	DISTANCE
R1	S 37°35'04" E	227.29'
R2	N 83°53'28" E	293.35'
R3	N 71°23'26" E	282.80'
R4	S 41°32'23" E	1379.24'
R5	N 70°34'02" W	1529.42'
R6	N 50°29'32" W	2198.33'

BHL is located on topo map 10,125 feet south of Latitude: 39° 52' 30"
 SHL is located on topo map 10,088 feet south of Latitude: 39° 52' 30"

	SURFACE OWNER	DIST-TM/PAR
1	GRAHAM H. LONGWORTH JR.	4-11/1
A	LESSOR	DIST-TM/PAR
A	GRAHAM H. LONGWORTH JR. ET AL	4-11/1



LEGEND	
	- TOPO MAP POINT
	- WELL
	- ALL ARE POINTS UNLESS OTHERWISE NOTED.
	- MINERAL TRACT BOUNDARY
	- PARCEL LINES
	- WELL REFERENCE
	- ROAD
	- STREAM CENTER LINE
	- LESSORS
	- SURFACE OWNERS
	- AS-DRILLED
GAS WELLS	
	- EXISTING WELLS
	- PLUGGED WELLS

AS-DRILLED LOCATIONS	
UTM 17-MAD83(M)	
SURFACE HOLE LOCATION (SHL)	
N:4410845.48	E:523374.34
APPROX LANDING POINT (LP)	
N:N/A	E:N/A
BOTTOM HOLE LOCATION (BHL)	
N:4410842.91	E:523374.54

- NOTES:
- There are no water wells or developed springs within 250' of proposed well.
 - Proposed well is greater than 100' from perennial stream, wetland, pond, reservoir or lake.
 - There are no native trout streams within 300' of proposed well.
 - Proposed well is greater than 1000' from surface groundwater intake or public water supply.
 - It is not the purpose or intention of this plat to represent surveyed locations of the surface or mineral parcels depicted hereon. The location of the boundary lines, as shown, are based on record deed descriptions, field evidence found and/or tax map position, unless otherwise noted.
 - There are no existing buildings within 625' of proposed well.

THRASHER

THE THRASHER GROUP, INC.
 600 WHITE OAKS BLVD.
 BRIDGEPORT, WV 26330
 PHONE 304-624-4108

AS-DRILLED PLAT

FILE #: LONGWORTH M01H - AS-DRILLED
 DRAWING #: LONGWORTH M01H - AS-DRILLED
 SCALE: 1" = 1000'
 MINIMUM DEGREE OF ACCURACY: 1/2500
 PROVEN SOURCE OF ELEVATION: U.S.G.S. MONUMENT THOMAS 1498.81'

I, THE UNDERSIGNED, HEREBY CERTIFY THAT THIS PLAT IS CORRECT TO THE BEST OF MY KNOWLEDGE AND BELIEF AND SHOWS ALL THE INFORMATION REQUIRED BY LAW AND THE REGULATIONS ISSUED AND PRESCRIBED BY THE DEPARTMENT OF ENVIRONMENTAL PROTECTION.

Signed: *Joseph H. Lowther*
 F.P.E.: _____ L.L.S.: P.S. No. 2346



(+) DENOTES LOCATION OF WELL ON UNITED STATES TOPOGRAPHIC MAPS WVDEP
 OFFICE OF OIL & GAS
 601 57TH STREET
 CHARLESTON, WV 25304



DATE: DECEMBER 28, 2021
 OPERATOR'S WELL #: LONGWORTH M01H - AS-DRILLED
 API WELL #: 47 51 1453
 STATE COUNTY PERMIT

Well Type: Oil Waste Disposal Production Deep Gas Liquid Injection Storage Shallow

WATERSHED: MIDDLE GRAVE CREEK-GRAVE CREEK ELEVATION: 1294.18'
 COUNTY/DISTRICT: MARSHALL / CLAY QUADRANGLE: GLEN EASTON, WV 7.5'

SURFACE OWNER: GRAHAM H. LONGWORTH JR. ACREAGE: 123.589±
 OIL & GAS ROYALTY OWNER: GRAHAM H. LONGWORTH JR. ACREAGE: 456.706± **09/09/2022**

DRILL CONVERT DRILL DEEPER REDRILL FRACTURE OR STIMULATE PLUG OFF OLD FORMATION
 PERFORATE NEW FORMATION PLUG & ABANDON CLEAN OUT & REPLUG OTHER CHANGE

(SPECIFY): AS-DRILLED PLAT

TARGET FORMATION: MARCELLUS ESTIMATED DEPTH: TVD: 1,250'± TMD: 1,250'±

WELL OPERATOR: EQT CHAP, LLC DESIGNATED AGENT: JOSEPH C. MALLOW
 Address: 400 WOODCLIFF DRIVE Address: 427 MIDSTATE DRIVE
 City: CANONSBURG State: PA Zip Code: 15317 City: CLARKSBURG State: WV Zip Code: 26301

BHL is located on topo map 5,231 feet west of Longitude: 80° 42' 30"
 SHL is located on topo map 5,178 feet west of Longitude: 80° 42' 30"