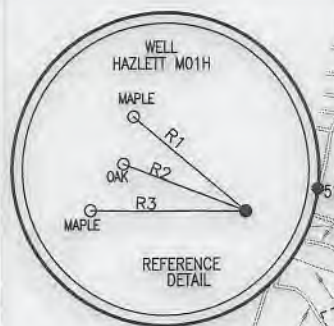
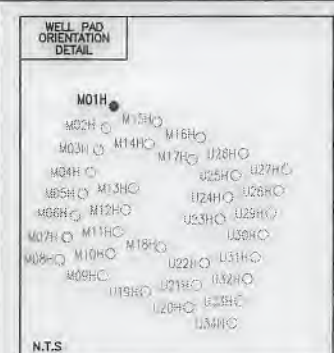


BHL is located on topo map 4,279 feet south of Latitude: 40° 00' 00"  
 SHL is located on topo map 14,261 feet south of Latitude: 40° 00' 00"

**SEE PAGE 2 & 3 FOR SURFACE OWNERS AND LESSORS**

BHL is located on topo map 4,717 feet west of Longitude: 80° 42' 30"  
 SHL is located on topo map 2,558 feet west of Longitude: 80° 42' 30"




**Blue Mountain Inc.**  
 11023 MASON DIXON HIGHWAY  
 BURTON, WV 26562  
 PHONE: (304) 662-6486

FILE #: HAZLETT M01H  
 DRAWING #: HAZLETT M01H  
 SCALE: 1" = 2000'  
 MINIMUM DEGREE OF ACCURACY: 1/2500  
 PROVEN SOURCE OF ELEVATION: U.S.G.S. MONUMENT THOMAS 1498.81'

I, THE UNDERSIGNED, HEREBY CERTIFY THAT THIS PLAT IS CORRECT TO THE BEST OF MY KNOWLEDGE AND BELIEF AND SHOWS ALL THE INFORMATION REQUIRED BY LAW AND THE REGULATIONS ISSUED AND PRESCRIBED BY THE DEPARTMENT OF ENVIRONMENTAL PROTECTION.

Signed: George D. Six  
 R.P.E.: \_\_\_\_\_ L.L.S.: P.S. No. 2000



PLACE SEAL HERE

(+) DENOTES LOCATION OF WELL ON UNITED STATES TOPOGRAPHIC MAPS WVDEP  
 OFFICE OF OIL & GAS  
 601 57TH STREET  
 CHARLESTON, WV 25304



DATE: MAY 09, 2018  
 OPERATOR'S WELL #: HAZLETT M01H  
 API WELL #: 47 51 02092  
 STATE COUNTY PERMIT

Well Type:  Oil  Waste Disposal  Production  Deep  Gas  Liquid Injection  Storage  Shallow  
 WATERSHED: SHORT CREEK-OHIO RIVER ELEVATION: 1148.00'  
 COUNTY/DISTRICT: MARSHALL / UNION QUADRANGLE: MOUNDSVILLE, WV 7.5'  
 SURFACE OWNER: IRENE HAZLETT-LIFE ACREAGE: 77.24±  
 OIL & GAS ROYALTY OWNER: DONALD BOYD YOHO, KELLY ANN MEASE, ZANE EDWARD NEILSEN, NANCY A. BAKER, LARRY JOHN MCCrackEN, PATRICIA ANN MCCrackEN, ROBERT JAY MCCrackEN, FLORENCE HAZLETT ET AL ACREAGE: 37.577±  
 DRILL  CONVERT  DRILL DEEPER  REDRILL  FRACTURE OR STIMULATE  PLUG OFF OLD FORMATION   
 PERFORATE NEW FORMATION  PLUG & ABANDON  CLEAN OUT & REPLUG  OTHER CHANGE

(SPECIFY):  
 TARGET FORMATION: MARCELLUS ESTIMATED DEPTH: TVD: 6,200'± TMD: 15,938.45'±  
 WELL OPERATOR: CHEVRON APPALACHIA, LLC DESIGNATED AGENT: KENNETH E. TAWNEY  
 Address: 700 CHERRINGTON PARKWAY Address: 500 LEE STREET, EAST SUITE 1600  
 City: CORAOPOLIS State: PA Zip Code: 15108 City: CHARLESTON State: WV Zip Code: 25301-3202

- NOTES:
1. There are no water wells or developed springs within 250' of proposed well.
  2. Proposed well is greater than 100' from perennial stream, wetland, pond, reservoir or lake.
  3. There are no native trout streams within 300' of proposed well.
  4. Proposed well is greater than 1000' from surface groundwater intake or public water supply.
  5. It is not the purpose or intention of this plat to represent surveyed locations of the surface or mineral parcels depicted hereon. The location of the boundary lines, as shown, are based on record deed descriptions, field evidence found and/or tax map position, unless otherwise noted.
  6. There are no existing buildings within 625' of proposed well.

**LEGEND**

- TOPO MAP POINT
- WELL
- ALL ARE POINTS UNLESS OTHERWISE NOTED.
- MINERAL TRACT BOUNDARY
- PARCEL LINES
- WELL REFERENCE
- PROPOSED HORIZONTAL WELL
- ROAD
- STREAM CENTER LINE
- LESSORS
- SURFACE OWNERS

**GAS WELLS**

- EXISTING WELLS
- PLUGGED WELLS

**SURFACE HOLE LOCATION (SHL)**  
 UTM 17-NAD83(M)  
 N:4423450.258  
 E:524131.364  
 NAD83, WV NORTH  
 N:534404.708  
 E:1627243.045

**APPROX. LANDING POINT**  
 UTM 17-NAD83(M)  
 N:4423880.44  
 E:524219.03  
 NAD83, WV NORTH  
 N:535811.544  
 E:1627554.324

**BOTTOM HOLE LOCATION (BHL)**  
 UTM 17-NAD83(M)  
 N:4426489.57  
 E:523463.71  
 NAD83, WV NORTH  
 N:544414.948  
 E:1625218.878

LINE	BEARING	DISTANCE
R1	N 50°15'06" W	152.03'
R2	N 69°01'08" W	136.58'
R3	N 89°46'28" W	162.54'
R4	N 43°36'17" W	917.52'
R5	S 34°45'32" W	1491.05'
R6	S 81°26'05" E	1154.70'





# HAZLETT

## M01H

### PAGE 2 OF 3

	SURFACE OWNER	DIST-TM/PAR
1	IRENE HAZLETT-LIFE	13-12/49
2	FLORENCE IRENE HAZLETT-LIFE	13-12/49.3
3	MARK DOUGLAS OTTE ET UX	13-12/50.4
4	TIMMI L. KIDNEY	13-12/50.6
5	SHEREE L. LEACH	13-12/50.7
6	THOMAS L. OTTE EST ET AL - LIFE	13-12/28
7	*HUBERT C. & JANE E. OTTE	13-12/32
8	MICHAEL P. OTTE	13-12/31
9	MICHAEL PAUL OTTE ET UX	13-12/30
10	SANDREA M. SCHANE	13-12/29
11	KERRY G. & CINDY J. FOSTER	13-11/62
12	WILLIAM E. HELMS ET UX	13-11/64
13	JAMES E. HELMS - LIFE	13-11/63
14	DONALD & DANIEL FISHER ET AL	13-11/10
15	MARTA JAN LOY	13-6/55.4
16	STEPHEN G. LOY	13-6/56
17	CITY OF MCMECHEN	13-6/56.1
18	*UNKNOWN	13-6/61
19	CITY OF MCMECHEN	13-6/60

	LESSOR	DIST-TM/PAR
A	DONALD BOYD YOHO	13-12/49
	KELLY ANN MEASE	
	ZANE EDWARD NEILSEN	
	NANCY A. BAKER	
	LARRY JOHN MCCRACKEN	
	PATRICIA ANN MCCRACKEN	
	ROBERT JAY MCCRACKEN	
	FLORENCE HAZLETT ET AL	
B	DONALD BOYD YOHO	13-12/49.3
	KELLY ANN MEASE	
	ZANE EDWARD NEILSEN	
	NANCY A. BAKER	
	LARRY JOHN MCCRAKEN	
	PATRICIA ANN MCCRACKEN	
	ROBERT JAY MCCRACKEN	
	FLORENCE HAZLETT ET AL	
C	MARK D. OTTE ET UX	13-12/50.4
D	*TIMMI L. KIDNEY	13-12/50.6
E	CHARLES L. LEACH JR.	13-12/50.7
	SHEREE LEONARD F/K/A SHEREE L. LEACH	
F	MICHAEL OTTE ET AL	13-12/28
	GLADYS ELIZABETH KEY	
G	*HUBERT C. OTTE ET UX	13-12/32
H	HUBERT AND JANE OTTE	13-12/31
J	MICHAEL PAUL OTTE ET UX	13-12/30
K	HUBERT AND JANE OTTE	13-12/29
	HUBERT C. OTTE ET UX	
L	JOHN R. YANEN	13-11/62
M	WILLIAM E. HELMS ET UX	13-11/64
N	FREDERICK L. BRAUTIGAN ET UX	13-11/63
P	HOMER J. HALL JR.	13-11/10
	CHARLENE HALL	
	CHERYL HOLMES	
	ROBERT SELLER	
	RUTH ETHEL SELLER	
	DONALD FISHER	
	EARL M. FISHER	
	BARBARA K. STEPHENSON	
	MARGARET L. BARNARD	
	MICHAEL FISHER	
	BETTY L. HUFFMAN	
	JUDITH MARIE SAYRE	
	KATHY LOUISE WHITACRE	
	PATRICIA JEAN KINNISON	
	DENISE LYNN GEREVICS	
	ANTHONY R. COHAN	
	GEORGE FISHER	
	DANIEL FISHER	
	STEVEN FISHER	
	CLAIRE W. NEWLIN	
	MERLE F. FISHER	
	CHARLES FISHER	
	WILLIAM BARON WHEELER	
	CONNIE FISHER	
Q	PAUL FRED CHAVANAK	13-6/55.4
	JOHN ROBERT CHAVANAK	
	MINNIE L. JONES	
R	STEPHEN G. LOY ET AL	13-6/56
	JOAN L. ALLEN	
	RAYMOND MONROE JR.	
	BRUCE H. JONES	
	AMY M. JENKINS	
	DIANE M. SHOFKOM	
	KELLI LYNN DITTY F/K/A STOVALL	
	RONALD SCOTT STOVALL	
	TABITHA CLARK	
	JANA MCMECHEN	
	BENSON BENJAMIN MCMECHEN	
	JANIE M. HIXSON	
	HARRY M. HIXSON	
	STACY GORE F/K/A HIXSON	
	SEAN E. MCMECHEN	
	WENDY GORDON	
	RICHARD SCOTT HINERMAN	
	KATHERINE HINERMAN KLUG F/K/A KATHERINE FLUTY HINERMAN	
	WILLIAM SCOTT HINERMAN	
	HANNAH HAYNE F/K/A MCMECHEN	
	ABIGAIL SANDERS GORDON	
	DEBORAH D. GUALTIERI	
	CORENE K. HENAGE	
	CRISTY K. KELLEHER	

**SURFACE HOLE LOCATION (SHL)**

**UTM 17-NAD83(M)**  
**N:4423450.258**  
**E:524131.364**

NAD83, WV NORTH  
 N:534404.708  
 E:1627243.045

**APPROX. LANDING POINT**

**UTM 17-NAD83(M)**  
**N:4423880.44**  
**E:524219.03**

NAD83, WV NORTH  
 N:535811.544  
 E:1627554.324

**BOTTOM HOLE LOCATION (BHL)**

**UTM 17-NAD83(M)**  
**N:4426489.57**  
**E:523463.71**

NAD83, WV NORTH  
 N:544414.948  
 E:1625218.878

\* - DENOTES PARCEL WITHIN 30 FEET OF PLANNED WELL BORE

**MAY 09, 2018**

# HAZLETT

## M01H

### PAGE 3 OF 3

	LESSOR	DIST-TM/PAR		
S	CITY OF MCMECHEN WEST VIRGINIA, A MUNICIPAL CORPORATION	13-6/56.1		
	JOAN L. ALLEN			
	RAYMOND MONROE JR.			
	BRUCE H. JONES			
	AMY M. JENKINS			
	DIANE M. SHOFKOM			
	KELLI LYNN DITTY F/K/A STOVALL			
	RONALD SCOTT STOVAL			
	TABITHA CLARK			
	JANA MCMECHEN			
	BENSON BENJAMIN MCMECHEN			
	JANIE M. HIXSON			
	HARRY M. HIXSON			
	STACY GORE F/K/A HIXSON			
	SEAN E. MCMECHEN			
	WENDY GORDON			
	RICHARD SCOTT HINERMAN			
	KATHERINE HINERMAN KLUG F/K/A KATHERINE FLUTY HINERMAN			
	WILLIAM SCOTT HINERMAN			
	HANNAH HAYNE F/K/A MCMECHEN			
	ABIGAIL SANDERS GORDON			
	DEBORAH D. GUALTIERI			
	CORENE K. HENAGE			
	CRISTY K. KELLEHER			
	T		*JOAN L. ALLEN	13-6/61
*RAYMOND MONROE JR.				
*BRUCE H. JONES				
*AMY M. JENKINS				
*DIANE M. SHOFKOM				
*KELLI LYNN DITTY F/K/A STOVALL				
*RONALD SCOTT STOVAL				
*TABITHA CLARK				
*JANA MCMECHEN				
*BENSON BENJAMIN MCMECHEN				
*JANIE M. HIXSON				
*HARRY M. HIXSON				
*STACY GORE F/K/A HIXSON				
*SEAN E. MCMECHEN				
*WENDY GORDON				
*RICHARD SCOTT HINERMAN				
*KATHERINE HINERMAN KLUG F/K/A KATHERINE FLUTY HINERMAN				
*WILLIAM SCOTT HINERMAN				
*HANNAH HAYNE F/K/A MCMECHEN				
*ABIGAIL SANDERS GORDON				
*DEBORAH D. GUALTIERI				
*CORENE K. HENAGE				
*CRISTY K. KELLEHER				
U		JOAN L. ALLEN	13-6/60	
		RAYMOND MONROE JR.		
	BRUCE H. JONES			
	AMY M. JENKINS			
	DIANE M. SHOFKOM			
	KELLI LYNN DITTY F/K/A STOVALL			
	RONALD SCOTT STOVAL			
	TABITHA CLARK			
	JANA MCMECHEN			
	BENSON BENJAMIN MCMECHEN			
	JANIE M. HIXSON			
	HARRY M. HIXSON			
	STACY GORE F/K/A HIXSON			
	SEAN E. MCMECHEN			
	WENDY GORDON			
	RICHARD SCOTT HINERMAN			
	KATHERINE HINERMAN KLUG F/K/A KATHERINE FLUTY HINERMAN			
	WILLIAM SCOTT HINERMAN			
	HANNAH HAYNE F/K/A MCMECHEN			
	ABIGAIL SANDERS GORDON			
	DEBORAH D. GUALTIERI			
	CORENE K. HENAGE			
	CRISTY K. KELLEHER			

**SURFACE HOLE LOCATION (SHL)**

**UTM 17-NAD83(M)**  
 N:4423450.258  
 E:524131.364

NAD83, WV NORTH  
 N:534404.708  
 E:1627243.045

**APPROX. LANDING POINT**

**UTM 17-NAD83(M)**  
 N:4423880.44  
 E:524219.03

NAD83, WV NORTH  
 N:535811.544  
 E:1627554.324

**BOTTOM HOLE LOCATION (BHL)**

**UTM 17-NAD83(M)**  
 N:4426489.57  
 E:523463.71

NAD83, WV NORTH  
 N:544414.948  
 E:1625218.878

\* - DENOTES PARCEL WITHIN 30 FEET OF PLANNED WELL BORE

**MAY 09, 2018**