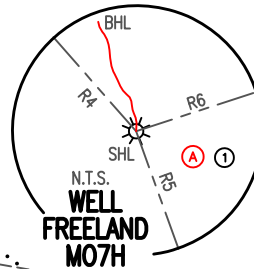


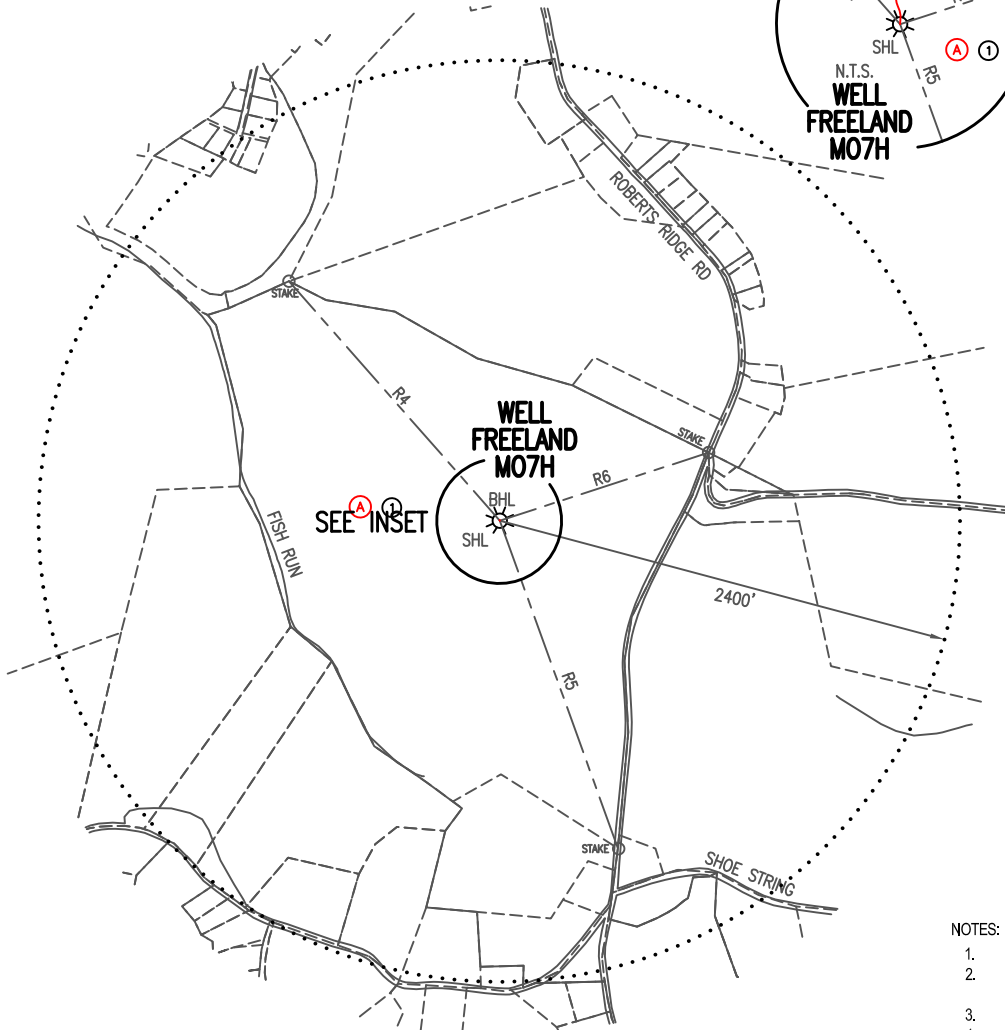
BHL is located on topo map 2,690 feet south of Latitude: 39° 52' 30"  
 SHL is located on topo map 2,693 feet south of Latitude: 39° 52' 30"

LINE	BEARING	DISTANCE
R1	N 32°59'27" W	220.09'
R2	N 45°25'36" W	246.14'
R3	N 58°21'07" W	242.73'
R4	N 41°22'27" W	1661.60'
R5	S 19°48'59" E	1813.34'
R6	N 71°57'04" E	1143.93'

SURFACE OWNER		DIST-TM/PAR
1	JOSEPH L. FREELAND ET UX	4-7/21
LESSOR		DIST-TM/PAR
A	JOSEPH FREELAND ET UX	4-7/21



LEGEND	
	- TOPO MAP POINT
	- WELL
	- ALL ARE POINTS UNLESS OTHERWISE NOTED.
	- MINERAL TRACT BOUNDARY
	- PARCEL LINES
	- WELL REFERENCE
	- ROAD
	- STREAM CENTER LINE
	- LESSORS
	- SURFACE OWNERS
	- AS-DRILLED
GAS WELLS	
	- EXISTING WELLS
	- PLUGGED WELLS



AS-DRILLED LOCATIONS UTM 17-NAD83(M)
SURFACE HOLE LOCATION (SHL)
N:4412879.10 E:520424.66
APPROX LANDING POINT (LP)
N:N/A E:N/A
BOTTOM HOLE LOCATION (BHL)
N:4412880.04 E:520424.32

NOTES:

- There are no water wells or developed springs within 250' of proposed well.
- Proposed well is greater than 100' from perennial stream, wetland, pond, reservoir or lake.
- There are no native trout streams within 300' of proposed well.
- Proposed well is greater than 1000' from surface groundwater intake or public water supply.
- It is not the purpose or intention of this plat to represent surveyed locations of the surface or mineral parcels depicted hereon. The location of the boundary lines, as shown, are based on record deed descriptions, field evidence found and/or tax map position, unless otherwise noted.
- There are no existing buildings within 625' of proposed well.

**THRASHER**

THE THRASHER GROUP, INC.  
600 WHITE OAKS BLVD.  
BRIDGEPORT, WV 26330  
PHONE 304-624-4108

**AS-DRILLED  
PLAT**

FILE #: FREELAND M07H - AS-DRILLED  
 DRAWING #: FREELAND M07H - AS-DRILLED  
 SCALE: 1" = 1000'  
 MINIMUM DEGREE OF ACCURACY: 1/2500  
 PROVEN SOURCE OF ELEVATION: U.S.G.S. MONUMENT THOMAS 1498.81'

I, THE UNDERSIGNED, HEREBY CERTIFY THAT THIS PLAT IS CORRECT TO THE BEST OF MY KNOWLEDGE AND BELIEF AND SHOWS ALL THE INFORMATION REQUIRED BY LAW AND THE REGULATIONS ISSUED AND PRESCRIBED BY THE DEPARTMENT OF ENVIRONMENTAL PROTECTION.

Signed: *Joseph H. Lowther*  
 R.P.E.: \_\_\_\_\_ L.L.S.: P.S. No. 2346



(+) DENOTES LOCATION OF WELL ON UNITED STATES TOPOGRAPHIC MAPS WVDEP  
 OFFICE OF OIL & GAS  
601 57TH STREET  
CHARLESTON, WV 25304



DATE: OCT 8, 2021  
 OPERATOR'S WELL #: FREELAND M07H - AS-DRILLED  
 API WELL #: 47 51 2153  
 STATE COUNTY PERMIT

Well Type:  Oil  Waste Disposal  Production  Deep  Gas  Liquid Injection  Storage  Shallow

WATERSHED: SHORT CREEK-OHIO RIVER ELEVATION: 1274.00'

COUNTY/DISTRICT: MARSHALL / CLAY QUADRANGLE: POWHATAN POINT, WV 7.5'

SURFACE OWNER: JOSEPH L. FREELAND ET UX ACREAGE: 104.22±

OIL & GAS ROYALTY OWNER: JOSEPH FREELAND ET UX ACREAGE: 104.22±

DRILL  CONVERT  DRILL DEEPER  REDRILL  FRACTURE OR STIMULATE  PLUG OFF OLD FORMATION

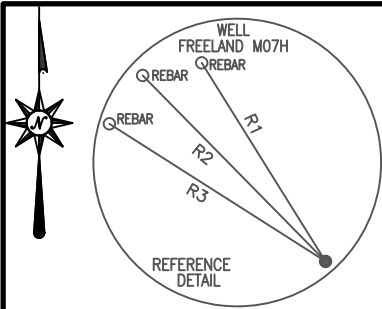
PERFORATE NEW FORMATION  PLUG & ABANDON  CLEAN OUT & REPLUG  OTHER CHANGE

(SPECIFY): \_\_\_\_\_

TARGET FORMATION: MARCELLUS ESTIMATED DEPTH: TVD: N/A TMD: 618.00'±

WELL OPERATOR CHEVRON APPALACHIA, LLC DESIGNATED AGENT JOSEPH C. MALLOW  
 Address 700 CHERRINGTON PARKWAY Address 115 PROFESSIONAL PLACE, PO BOX 280  
 City CORAOPOLIS State PA Zip Code 15108 City BRIDGEPORT State WV Zip Code 26330

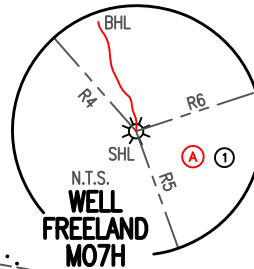
BHL is located on topo map 3,152 feet west of Longitude: 80° 45' 00"  
 SHL is located on topo map 3,151 feet west of Longitude: 80° 45' 00"



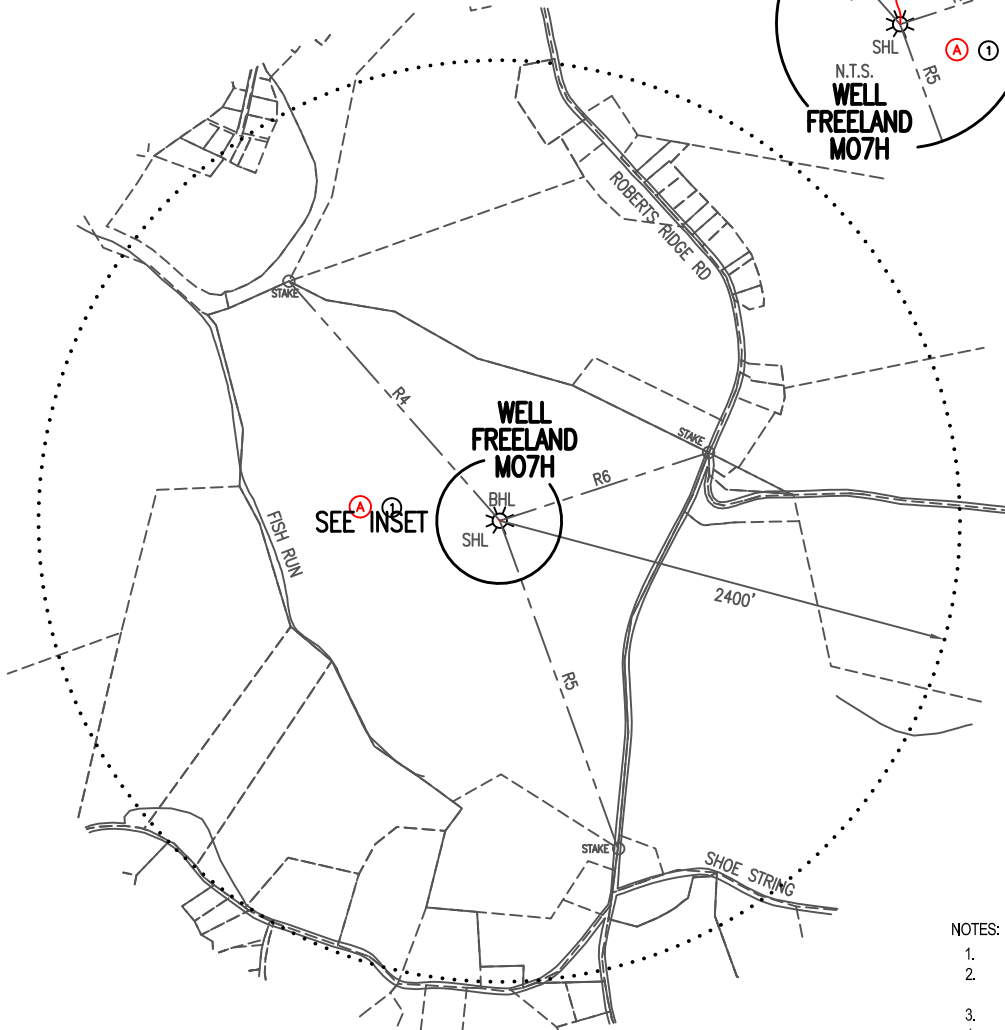
BHL is located on topo map 2,690 feet south of Latitude: 39° 52' 30"  
 SHL is located on topo map 2,693 feet south of Latitude: 39° 52' 30"

LINE	BEARING	DISTANCE
R1	N 32°59'27" W	220.09'
R2	N 45°25'36" W	246.14'
R3	N 58°21'07" W	242.73'
R4	N 41°22'27" W	1661.60'
R5	S 19°48'59" E	1813.34'
R6	N 71°57'04" E	1143.93'

SURFACE OWNER		DIST-TM/PAR
1	JOSEPH L. FREELAND ET UX	4-7/21
LESSOR		DIST-TM/PAR
A	JOSEPH FREELAND ET UX	4-7/21



LEGEND	
	- TOPO MAP POINT
	- WELL
	- ALL ARE POINTS UNLESS OTHERWISE NOTED.
	- MINERAL TRACT BOUNDARY
	- PARCEL LINES
	- WELL REFERENCE
	- ROAD
	- STREAM CENTER LINE
	- LESSORS
	- SURFACE OWNERS
	- AS-DRILLED
GAS WELLS	
	- EXISTING WELLS
	- PLUGGED WELLS



AS-DRILLED LOCATIONS UTM 17-NAD83(M)
SURFACE HOLE LOCATION (SHL)
N:4412879.10 E:520424.66
APPROX LANDING POINT (LP)
N:N/A E:N/A
BOTTOM HOLE LOCATION (BHL)
N:4412880.04 E:520424.32

NOTES:

- There are no water wells or developed springs within 250' of proposed well.
- Proposed well is greater than 100' from perennial stream, wetland, pond, reservoir or lake.
- There are no native trout streams within 300' of proposed well.
- Proposed well is greater than 1000' from surface groundwater intake or public water supply.
- It is not the purpose or intention of this plat to represent surveyed locations of the surface or mineral parcels depicted hereon. The location of the boundary lines, as shown, are based on record deed descriptions, field evidence found and/or tax map position, unless otherwise noted.
- There are no existing buildings within 625' of proposed well.

**THRASHER**

THE THRASHER GROUP, INC.  
600 WHITE OAKS BLVD.  
BRIDGEPORT, WV 26330  
PHONE 304-624-4108

**AS-DRILLED  
PLAT**

FILE #: FREELAND M07H - AS-DRILLED  
 DRAWING #: FREELAND M07H - AS-DRILLED  
 SCALE: 1" = 1000'  
 MINIMUM DEGREE OF ACCURACY: 1/2500  
 PROVEN SOURCE OF ELEVATION: U.S.G.S. MONUMENT THOMAS 1498.81'

I, THE UNDERSIGNED, HEREBY CERTIFY THAT THIS PLAT IS CORRECT TO THE BEST OF MY KNOWLEDGE AND BELIEF AND SHOWS ALL THE INFORMATION REQUIRED BY LAW AND THE REGULATIONS ISSUED AND PRESCRIBED BY THE DEPARTMENT OF ENVIRONMENTAL PROTECTION.

Signed:   
 R.P.E.: \_\_\_\_\_ L.L.S.: P.S. No. 2346



(+) DENOTES LOCATION OF WELL ON UNITED STATES TOPOGRAPHIC MAPS WVDEP  
 OFFICE OF OIL & GAS  
601 57TH STREET  
CHARLESTON, WV 25304



DATE: OCT 8, 2021  
 OPERATOR'S WELL #: FREELAND M07H - AS-DRILLED  
 API WELL #: 47 51 2153  
 STATE COUNTY PERMIT

Well Type:  Oil  Waste Disposal  Production  Deep  Gas  Liquid Injection  Storage  Shallow

WATERSHED: SHORT CREEK-OHIO RIVER ELEVATION: 1274.00'

COUNTY/DISTRICT: MARSHALL / CLAY QUADRANGLE: POWHATAN POINT, WV 7.5'

SURFACE OWNER: JOSEPH L. FREELAND ET UX ACREAGE: 104.22±

OIL & GAS ROYALTY OWNER: JOSEPH FREELAND ET UX ACREAGE: 104.22±

DRILL  CONVERT  DRILL DEEPER  REDRILL  FRACTURE OR STIMULATE  PLUG OFF OLD FORMATION

PERFORATE NEW FORMATION  PLUG & ABANDON  CLEAN OUT & REPLUG  OTHER CHANGE

(SPECIFY): \_\_\_\_\_

TARGET FORMATION: MARCELLUS ESTIMATED DEPTH: TVD: N/A TMD: 618.00'±

WELL OPERATOR CHEVRON APPALACHIA, LLC DESIGNATED AGENT JOSEPH C. MALLOW  
 Address 700 CHERRINGTON PARKWAY Address 115 PROFESSIONAL PLACE, PO BOX 280  
 City CORAOPOLIS State PA Zip Code 15108 City BRIDGEPORT State WV Zip Code 26330

BHL is located on topo map 3,152 feet west of Longitude: 80° 45' 00"  
 SHL is located on topo map 3,151 feet west of Longitude: 80° 45' 00"