



 west virginia department of environmental protection

Office of Oil and Gas
 601 57th Street, S.E.
 Charleston, WV 25304
 (304) 926-0450
 fax: (304) 926-0452

Austin Caperton, Cabinet Secretary
www.dep.wv.gov

Thursday, February 21, 2019
 WELL WORK PERMIT
 Horizontal 6A / New Drill

CHEVRON APPALACHIA, LLC
 700 CHERRINGTON PARKWAY

CORAOPOLIS, PA 15108

Re: Permit approval for HICKS M19H
 47-051-02166-00-00

This well work permit is evidence of permission granted to perform the specified well work at the location described on the attached pages and located on the attached plat, subject to the provisions of Chapter 22 of the West Virginia Code of 1931, as amended, and all rules and regulations promulgated thereunder, and to any additional specific conditions and provisions outlined in the pages attached hereto. Notification shall be given by the operator to the Oil and Gas Inspector at least 24 hours prior to the construction of roads, locations, and/or pits for any permitted work. In addition, the well operator shall notify the same inspector 24 hours before any actual well work is commenced and prior to running and cementing casing. Spills or emergency discharges must be promptly reported by the operator to 1-800-642-3074 and to the Oil and Gas Inspector.

Please be advised that form WR-35, Well Operators Report of Well Work is to be submitted to this office within 90 days of completion of permitted well work, as should form WR-34 Discharge Monitoring Report within 30 days of discharge of pits, if applicable. Failure to abide by all statutory and regulatory provisions governing all duties and operations hereunder may result in suspension or revocation of this permit and, in addition, may result in civil and/or criminal penalties being imposed upon the operators.

Per 35 CSR 4-5.2.g this permit will expire in two (2) years from the issue date unless permitted well work is commenced. If there are any questions, please feel free to contact me at (304) 926- 0450.

James A. Martin
 Chief

Operator's Well Number: HICKS M19H
 Farm Name: THOMAS E. HICKS
 U.S. WELL NUMBER: 47-051-02166-00-00
 Horizontal 6A New Drill
 Date Issued: 2/21/2019

PERMIT CONDITIONS

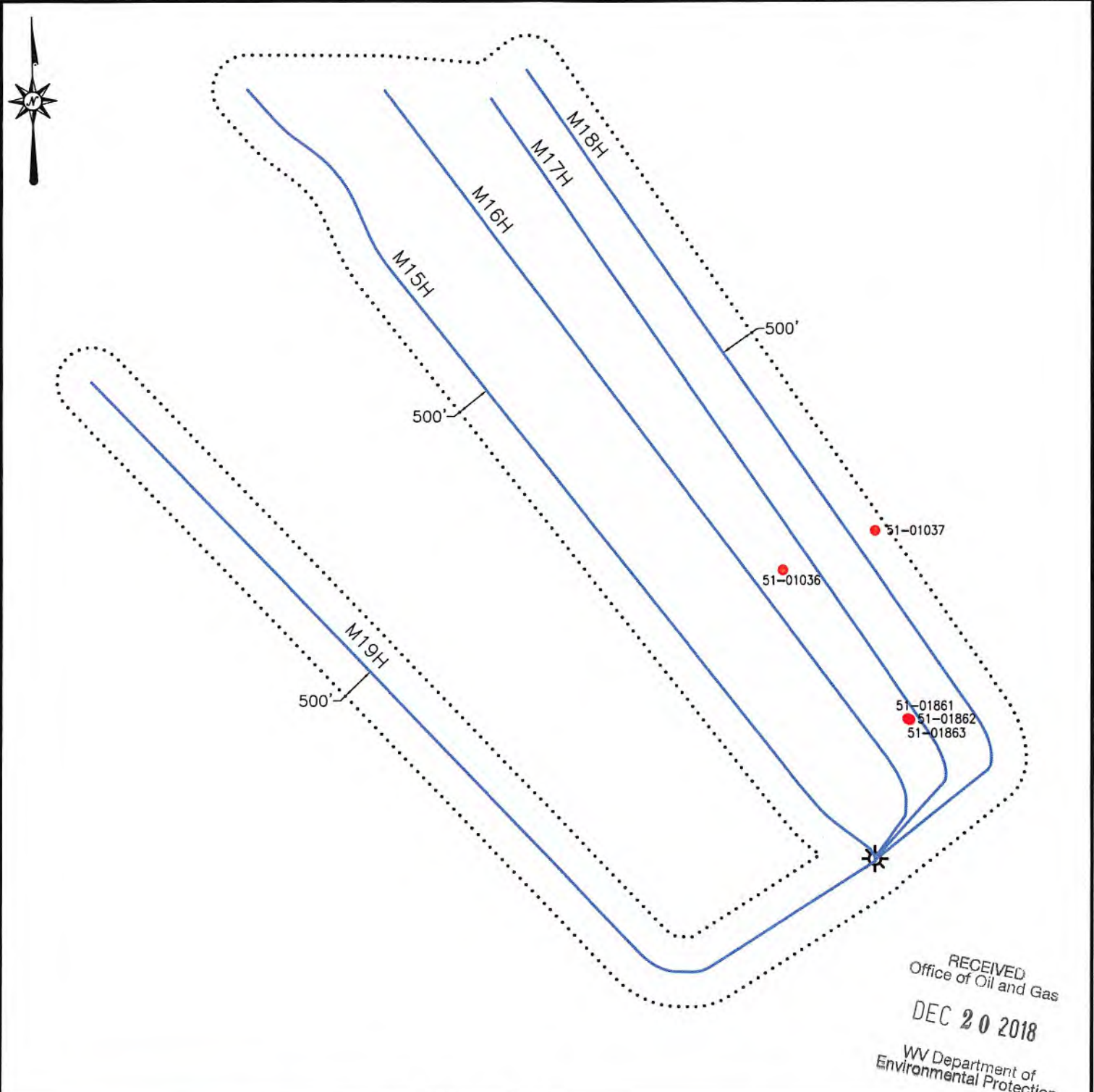
West Virginia Code § 22-6A-8(d) allows the Office of Oil and Gas to place specific conditions upon this permit. Permit conditions have the same effect as law. Failure to adhere to the specified permit conditions may result in enforcement action.

CONDITIONS

1. This proposed activity may require permit coverage from the United States Army Corps of Engineers (USACE). Through this permit, you are hereby being advised to consult with USACE regarding this proposed activity.
2. If the operator encounters an unanticipated void, or an anticipated void at an unanticipated depth, the operator shall notify the inspector within 24 hours. Modifications to the casing program may be necessary to comply with W. Va. Code § 22-6A-5a (12), which requires drilling to a minimum depth of thirty feet below the bottom of the void, and installing a minimum of twenty (20) feet of casing. Under no circumstance should the operator drill more than one hundred (100) feet below the bottom of the void or install less than twenty (20) feet of casing below the bottom of the void.
3. When compacting fills, each lift before compaction shall not be more than 12 inches in height, and the moisture content of the fill material shall be within limits as determined by the Standard Proctor Density test of the actual soils used in specific engineered fill, ASTM D698, Standard Test Method for Laboratory Compaction Characteristics of Soil Using Standard Effort, to achieve 95 % compaction of the optimum density. Each lift shall be tested for compaction, with a minimum of two tests per lift per acre of fill. All test results shall be maintained on site and available for review.
4. Operator shall install signage per § 22-6A-8g (6) (B) at all source water locations included in their approved water management plan within 24 hours of water management plan activation.
5. Oil and gas water supply wells will be registered with the Office of Oil and Gas and all such wells will be constructed and plugged in accordance with the standards of the Bureau for Public Health set forth in its Legislative rule entitled *Water Well Regulations*, 64 C.S.R. 19. Operator is to contact the Bureau of Public Health regarding permit requirements. In lieu of plugging, the operator may transfer the well to the surface owner upon agreement of the parties. All drinking water wells within fifteen hundred feet of the water supply well shall be flow tested by the operator upon request of the drinking well owner prior to operating the water supply well.
6. Pursuant to the requirements pertaining to the sampling of domestic water supply wells/springs the operator shall, no later than thirty (30) days after receipt of analytical data provide a written copy to the Chief and any of the users who may have requested such analyses.
7. 24 hours prior to the initiation of the completion process the operator shall notify the Chief or his designee.
8. During the completion process the operator shall monitor annular pressures and report any anomaly noticed to the chief or his designee immediately.
9. If any explosion or other accident causing loss of life or serious personal injury occurs in or about a well or well work on a well, the well operator or its contractor shall give notice, stating the particulars of the explosion or accident, to the oil and gas inspector and the Chief, within 24 hours of said accident.
10. During the casing and cementing process, in the event cement does not return to the surface, the oil and gas inspector shall be notified within 24 hours.

PERMIT CONDITIONS

11. The operator shall provide to the Office of Oil and Gas the dates of each of the following within 30 days of their occurrence: completion of construction of the well pad, commencement of drilling, cessation of drilling, completion of any other permitted well work, and completion of the well. Such notice shall be provided by sending an email to DEPOOGNotify@wv.gov.



PREPARED FOR:
CHEVRON APPALACHIA, LLC
700 CHERRINGTON PARKWAY
CORAOPOLIS, PA 15108

LEGEND
☀ - WELL LOCATION
● - ACTIVE WELL

**HICKS BATCH 3
AREA OF REVIEW MAP
MARSHALL COUNTY
CLAY DISTRICT
WEST VIRGINIA**

TOPO QUAD: GLEN EASTON, WV
SCALE: 1" = 2000'
DATE: DECEMBER 4, 2018

Well ID	Prior Operator/On Record	Operator - DEP	Status	Latitude	Longitude	Vertical TD	Producing Formation	Producing Zones NOT Perforated
47-051-01036	CNX Gas Company LLC	CNX Gas Company LLC	Active	39.883078	-80.723078	274'	Pittsburgh Seam	None
47-051-01037	CNX Gas Company LLC	CNX Gas Company LLC	Active	39.884675	-80.718315	578'	Pittsburgh Seam	None
47-051-01861	Chevron Appalachia, LLC	Chevron Appalachia, LLC	Permit Issued	39.877336	-80.716485		Marcellus	
47-051-01862	Chevron Appalachia, LLC	Chevron Appalachia, LLC	Permit Issued	39.877314	-80.71642		Marcellus	
47-051-01863	Chevron Appalachia, LLC	Chevron Appalachia, LLC	Permit Issued	39.877291	-80.716355		Marcellus	

RECEIVED
Office of Oil and Gas
DEC 20 2018
WV Department of
Environmental Protection

WW-6B
(04/15)

4705102166
02/22/2019

API NO. 47- _____
OPERATOR WELL NO. M19H
Well Pad Name: Hicks

STATE OF WEST VIRGINIA
DEPARTMENT OF ENVIRONMENTAL PROTECTION, OFFICE OF OIL AND GAS
WELL WORK PERMIT APPLICATION

1) Well Operator: Chevron Appalachia, LLC 49449935 Marshall Clay Glen Easton 7.5'
Operator ID County District Quadrangle

2) Operator's Well Number: M19H Well Pad Name: Hicks

3) Farm Name/Surface Owner: Thomas E Hicks Public Road Access: Fork Ridge Rd/WV-17

4) Elevation, current ground: 1161 Elevation, proposed post-construction: 1161

5) Well Type (a) Gas Oil _____ Underground Storage _____
Other _____

(b) If Gas Shallow Deep _____
Horizontal _____

6) Existing Pad: Yes or No Yes

ju
12/10/18

7) Proposed Target Formation(s), Depth(s), Anticipated Thickness and Expected Pressure(s):
Marcellus, 6336 feet Below GL, Thickness: 50 Feet, Pore Pressure Gradient: 0.64 PSI/ft

8) Proposed Total Vertical Depth: 6336 feet below GL

9) Formation at Total Vertical Depth: Marcellus

10) Proposed Total Measured Depth: 19,478

11) Proposed Horizontal Leg Length: 11,353

12) Approximate Fresh Water Strata Depths: 430 feet below GL

13) Method to Determine Fresh Water Depths: Deepest freshwater from water wells within 1 mile radius of the well

14) Approximate Saltwater Depths: 1110 ft, 1688 ft, 1755 ft.

15) Approximate Coal Seam Depths: 684 ft.

16) Approximate Depth to Possible Void (coal mine, karst, other): No void expected

17) Does Proposed well location contain coal seams directly overlying or adjacent to an active mine? Yes _____ No

(a) If Yes, provide Mine Info: Name: _____
Depth: _____
Seam: _____
Owner: _____

RECEIVED
Office of Oil and Gas
DEC 20 2018
WV Department of
Environmental Protection

WW-6B
(04/15)

API NO. 47- _____
OPERATOR WELL NO. M19H
Well Pad Name: Hicks

18) CASING AND TUBING PROGRAM

TYPE	Size (in)	New or Used	Grade	Weight per ft. (lb/ft)	FOOTAGE: For Drilling (ft)	INTERVALS: Left in Well (ft)	CEMENT: Fill-up (Cu. Ft.)/CTS
Conductor	20	New			60	60	CTS
Fresh Water	13.375	New	J-55	54.5	480	480	CTS
Coal							
Intermediate	9.625	New	L-80	40	2,025	2,025	CTS
Production	5.50	New	P110	20	19,478	19,478	2358 (500' below 9.625" shoe)
Tubing							
Liners							

Ju
12/10/18

TYPE	Size (in)	Wellbore Diameter (in)	Wall Thickness (in)	Burst Pressure (psi)	Anticipated Max. Internal Pressure (psi)	Cement Type	Cement Yield (cu. ft./k)
Conductor	20	30					
Fresh Water	13.375	17.5	0.38	2,730	1,911	Class A	1.2
Coal							
Intermediate	9.625	12.375 & 12.25	0.395	5,750	2,768	Class A	1.19
Production	5.5	8.75 & 8.5	0.361	14,360	9,975	Class A, G, or H	1.25
Tubing							
Liners							

PACKERS

Kind:				
Sizes:				
Depths Set:				

RECEIVED
Office of Oil and Gas
DEC 20 2018
WV Department of Environmental Protection

WW-6B
(10/14)

API NO. 47- _____ - _____
OPERATOR WELL NO. M19H
Well Pad Name: Hicks

ju
12/10/18

19) Describe proposed well work, including the drilling and plugging back of any pilot hole:

Drill vertical depth to the Marcellus. Drill horizontal leg.

20) Describe fracturing/stimulating methods in detail, including anticipated max pressure and max rate:

9525 bbl fluid - 400,000 lbm sand/stage - 9,400 anticipated max psi - 100 bpm anticipated max rate.

21) Total Area to be disturbed, including roads, stockpile area, pits, etc., (acres): 27.4

22) Area to be disturbed for well pad only, less access road (acres): 19.7

23) Describe centralizer placement for each casing string:

Surface: (1) on shoe track w/stop collar & (1) per jt over coupling to surface; Intermediate: (1) on shoe track w/stop collar & (1) per 3 jts over coupling; Production String: (1) centralizer every 10' in the lateral and curve & (1) every other joint from KOP to surface.

RECEIVED
Office of Oil and Gas
DEC 20 2018

24) Describe all cement additives associated with each cement type:

For the Water String the blend will contain class A cement, 3% CaC12, and flake. The intermediate will contain class A cement, 3% CAC12, and flake. The Production cement will have a lead and tail cement. The lead will contain class A, G, or H cement, KCl, dispersant, suspension agent, and retarder. The tail will contain class A, G, or H cement, Calcium Carbonate, KCl, dispersant, de-foamer, suspension agent, and friction reducer.

WV Department of
Environmental Protection

25) Proposed borehole conditioning procedures:

Air sections ensured to be clean via air circulation once TD is reached. Fluid sections will be circulated a minimum of 2 bottoms up once casing point has been reached and until uniform mud properties are achieved.

*Note: Attach additional sheets as needed.

Cement Additives

The Water String the blend will contain class A cement, 3% CaCl₂, and flake.

The intermediate will contain class A cement, 10% CaCl₂, Salt, and flake.

The Production cement will have a lead and tail cement.

The lead will contain class A, G, or H cement, KCl, dispersant, suspension agent, and retarder.

The tail will contain class A, G, or H cement, Calcium Carbonate, KCl, dispersant, de-foamer, suspension agent, and friction reducer.

RECEIVED
Office of Oil and Gas
DEC 20 2018
WV Department of
Environmental Protection

Hicks M19H

Clay Twp, Marshall Co, WV						Ground Level Elev. (ft above SL):		1,138	
DRILLING FLUID / BIT TYPE / TFA	CENTRALIZER PROGRAM	CASING SIZE / FORMATION	DEPTH		WELLHEAD DESIGN		HOLE SIZE (IN)	CASING SPECS	CEMENT PROGRAM
			MD (FT)	TVD (FT)	INC	AZM			
Core Barrel / Auger		20" Conductor	60	60			26-36	<u>Conductor</u> 20" API 5L Minimum 40 ft from GL or at least 10 ft into bedrock	Grout to Surface
	Bow Spring: (1) on shoe track w/ stop collar & (1) per 2 ft over coupling to surface	13-3/8" Casing	480	480			17.5	<u>Surface Casing</u> 13-3/8" 54.5# J-55 BTC 0.380" Wall Coupling OD (in) 14.375 ID (in) 12.615 Drift ID (in) 12.459 Burst (psi) 2,730 Collapse (psi) 1,130 Yield (Jt Strength 1,000 lbs) 853	<u>Surface Blend (Class A)</u> Cement to Surface
	Bow Spring: (1) on shoe track w/ stop collar & (1) per 3 fts over coupling	9-5/8" Casing	2,025	2,025			12.375 - 12.25	<u>Intermediate Casing</u> 9-5/8" 40#L-80 BTC 0.395" Wall Coupling OD (in) 10.625 ID (in) 8.835 Drift ID (in) 8.679 Burst (psi) 5,750 Collapse (psi) 3,080 Yield (Jt Strength 1,000 lbs) 916	<u>Intermediate II Blend (Class A)</u> Cement to Surface
	Bow Spring: (1) per every other jt over coupling SpiraGlider or Centek: (1) per jt of csg to KOP	5-1/2" Casing	19,479	6,336			8.75 - 8.5	<u>Production Casing</u> 5-1/2" 20# P-110, 0.361" Wall Coupling OD (in) 6.300 ID (in) 4.778 Drift ID (in) 4.653 Burst (psi) 14,360 Collapse (psi) 12,090 Yield (Jt Strength 1,000 lbs) 729	<u>Production Lead Slurry</u> Cement to 500' below 9-5/8" shoe
Non-Conservation	Float Equip. (2) Jts of Csg	5-1/2" Casing	19,479	6,336			8.75 - 8.5		

RECEIVED
TDC Unit 100 Above Marcellus
Office of Oil and Gas

DEC 20 2018

WV Department of Environmental Protection

Handwritten signature and date:
12/11/18

WW-9
(4/16)

API Number 47 - _____ - _____
Operator's Well No. M19H

**STATE OF WEST VIRGINIA
DEPARTMENT OF ENVIRONMENTAL PROTECTION
OFFICE OF OIL AND GAS**

FLUIDS/ CUTTINGS DISPOSAL & RECLAMATION PLAN

Operator Name Chevron Appalachia, LLC OP Code 49449935

Watershed (HUC 10) Middle Grave Creek - Grave Creek Quadrangle Glen Easton, WV 7.5'

Do you anticipate using more than 5,000 bbls of water to complete the proposed well work? Yes No

Will a pit be used? Yes No

If so, please describe anticipated pit waste: _____

Will a synthetic liner be used in the pit? Yes No If so, what ml.? _____

Proposed Disposal Method For Treated Pit Wastes:

- Land Application
- Underground Injection (UIC Permit Number _____)
- Reuse (at API Number at next anticipated well)
- Off Site Disposal (Supply form WW-9 for disposal location)
- Other (Explain _____)

Will closed loop system be used? If so, describe: Yes, we will be utilizing multiple open/closed top tanks

Drilling medium anticipated for this well (vertical and horizontal)? Air, freshwater, oil based, etc. Air to KOP, SBM KOP to TMD

-If oil based, what type? Synthetic, petroleum, etc. Synthetic

Additives to be used in drilling medium? Barite, fluid loss, emulsifiers, rheological control

Drill cuttings disposal method? Leave in pit, landfill, removed offsite, etc. Removed offsite

-If left in pit and plan to solidify what medium will be used? (cement, lime, sawdust) _____

-Landfill or offsite name/permit number? Arden Landfill #100172; South Hills Landfill #100592; Short Creek Landfill #WW0109517

Permittee shall provide written notice to the Office of Oil and Gas of any load of drill cuttings or associated waste rejected at any West Virginia solid waste facility. The notice shall be provided within 24 hours of rejection and the permittee shall also disclose where it was properly disposed.

I certify that I understand and agree to the terms and conditions of the GENERAL WATER POLLUTION PERMIT issued on August 1, 2005, by the Office of Oil and Gas of the West Virginia Department of Environmental Protection. I understand that the provisions of the permit are enforceable by law. Violations of any term or condition of the general permit and/or other applicable law or regulation can lead to enforcement action.

I certify under penalty of law that I have personally examined and am familiar with the information submitted on this application form and all attachments thereto and that, based on my inquiry of those individuals immediately responsible for obtaining the information, I believe that the information is true, accurate, and complete. I am aware that there are significant penalties for submitting false information, including the possibility of fine or imprisonment.

Company Official Signature Jenny Butchko
Company Official (Typed Name) Jenny Butchko
Company Official Title Permitting Team Lead

RECEIVED
Office of Oil and Gas
DEC 20 2018
WV Department of Environmental Protection

Subscribed and sworn before me this 28th day of November, 2018 Commonwealth of Pennsylvania
Laura Savage County of Allegheny

My commission expires September 17, 2022 Notary Public

Commonwealth of Pennsylvania - Notary Seal
Laura Savage, Notary Public
Allegheny County
My commission expires September 17, 2022
Commission number 1285773

Chevron Appalachia, LLC

Proposed Revegetation Treatment: Acres Disturbed +/- 4 acres Prevegetation pH Per soils testing report

Lime 3 Tons/acre or to correct to pH unless otherwise noted in soils report

Fertilizer type ¹⁰⁻²⁰⁻²⁰ _____

Fertilizer amount 300 lbs/acre

Mulch 3 Tons/acre

Seed Mixtures

Temporary

Permanent

Seed Type lbs/acre

Seed Type lbs/acre

Annual Ryegrass 50

No agricultural Upland and Hayfield, Pastureland and Cropland

Winter Wheat 75

Tall Fescue 100, Orchard Grass 80, Perennial Ryegrass 33,

Timothy 80, Ladino Clover 18, Birdsfoot- Trefoil 20,

Birdsfoot-Trefoil 18, Ladino Clover 20, Red Top 6

Attach:

Maps(s) of road, location, pit and proposed area for land application (unless engineered plans including this info have been provided). If water from the pit will be land applied, include dimensions (L x W x D) of the pit, and dimensions (L x W), and area in acreage, of the land application area.

Photocopied section of involved 7.5' topographic sheet.

Plan Approved by: *Jim Wilshen*

Comments: _____

Title: *Oil + Gas Inspector*

Date: *12/10/18*

Field Reviewed? Yes No

RECEIVED
Office of Oil and Gas
DEC 20 2018



Chevron

**Appalachian LLC
WV Well Site Safety Plan
Pad: Hicks Pad A
Well # M19H**

*per
12/14/18*

**271 Arbor Lane
Moundsville, WV 26041
Clay District
Marshall County, WV**

Access Point – [39.872100°N, 80.711825°W]

Well Site – [39.871558°N, 80.717794°W]

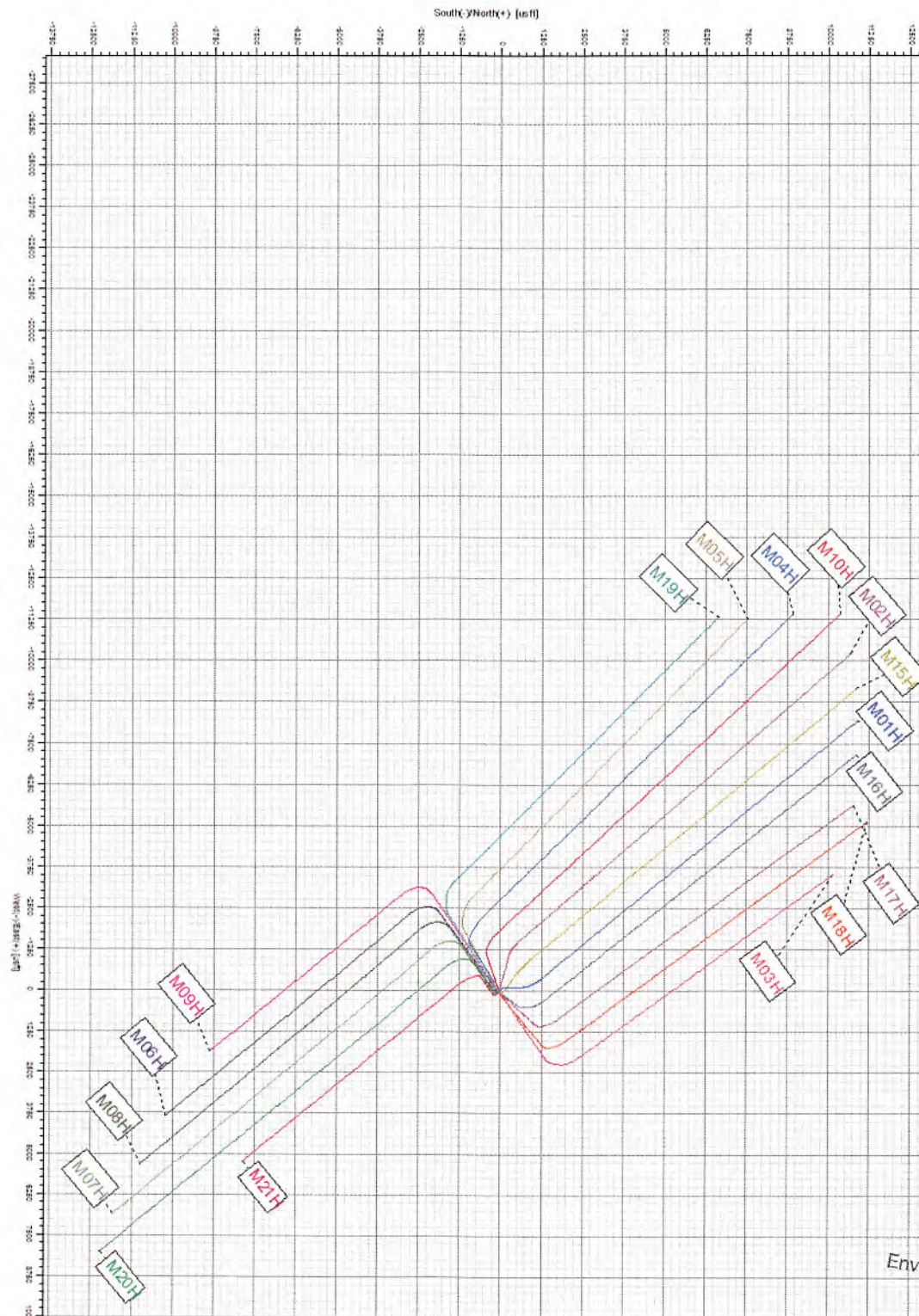
Marshall County, West Virginia

RECEIVED
Office of Oil and Gas

DEC 20 2018

WV Department of
Environmental Protection

8. Spider Plot




RECEIVED
Office of Oil and Gas
DEC 20 2018
WV Department of
Environmental Protection



WATER SUPPLY EXHIBIT HICKS PAD BATCH #3

02/22/2019



LOT OWNERS

Label	OWNER	TIM	Label	OWNER	TIM	Label	OWNER	TIM	Label	OWNER	TIM
A	SCHUBER LESLIE B & LOU	25-04 800300000000	Q	CLAYTON RALPH L ET UX	25-04 800200000000	GG	SCHULMAN GILBERT J & SUZANNE K	25-04 900020000000	NW	COSTER EDWARD B ET UX ESTS -	25-04 10000200000000
B	POND SONEY P ET UX	25-04 800300000000	R	POND SONEY P & VICKI L	25-04 800200000000	HH	HANER VAL ANTON ET UX	25-04 800200000000	PK	FERRER ROBERT V ET UX	25-04 800300000000
C	ADKINS JASON B & DAWN R	25-04 400700000000	S	RICHY RICBERT L ET AL	25-04 400700000000	II	LOSH ROGER W & JODY L	25-04 900020000000	RV	OSCH ROHN W ET UX	25-04 800300000000
D	MERCER CHARLES W JR & JUDY	25-04 800300000000	T	CHAMBERS MONTE J ET UX	25-04 800300000000	JF	HENRY MINNIE L - LIFE	25-04 800300000000	CZ	CHAMBERS ALINDA B MONTE	25-04 400500000000
E	CLARK PATSY ANNE	25-04 800300000000	U	LITTMAN RICHARD E JR ET UX	25-04 800200000000	JL	KOONCE MARTHA J & JAMES L	25-04 900020000000	AR	CARPENTER DONALD T ET UX	25-04 400500000000
F	LITTLETON HARRY LEROY ET UX	25-04 400500000000	V	WIDD JAMES E ET UX	25-04 400500000000	KL	MENDR CAROL LYNN ET VIR	25-04 900020000000	AC	CONSOLIDATION COAL COMPANY	25-04 400740000000
G	HICKS TERESA M	25-04 800300000000	W	TRIPLETT JASON L & TRICIA L	25-04 400500000000	MM	LYONS CHRISTINA S	25-04 900020000000	AD	ASTON HENRY W & LINDA M - LIFE	25-04 800170000000
H	SCOUTMASTER ENTERPRISES LLC	25-04 400300000000	X	STERN JAMES MARTIN ET UX	25-04 400200000000	HN	MILLER ROBERT D ET UX	25-04 400500000000	AE	BONAR FAMILY IRREVOCABLE TR	25-04 800180000000
I	LITTMAN RICHARD E SR	25-04 800300000000	Y	CARPENTER DONALD T JR	25-04 400200000000	CO	BUCHANAN JAMES R ET UX	25-04 900100000000	AF	WILLIAMS MABEL BUANITA	25-04 800300000000
J	HICKS LUCILLE E	25-04 800300000000	Z	RICHMOND JANET ELLOWSE	25-04 400200000000	PP	FERRER ROBERT V ET UX	25-04 400500000000	AG	POND SONEY P & VICKI L	25-04 800300000000
K	MORRIS DONNIE ET UX	25-04 800300000000	AA	HICKS THOMAS E	25-04 800300000000	QA	MOSKAY RUBY LAVENE ET AL - LIFE	25-04 900020000000	AH	LITTMAN RICHARD E SR	25-04 800300000000
L	GONCHOFF JOSEPH	25-04 400200000000	BB	WILLIAMS MABEL BUANITA	25-04 800300000000	RA	COSTER EDWARD B ET UX ESTS -	25-04 10000300000000	AJ	LITTMAN RICHARD E SR	25-04 800300000000
M	THOMAS DENVER O ET UX	25-04 800300000000	CC	MARTIN MARILYN	25-04 800200000000	SS	WINGROVE DENNIS D ET UX	25-04 10000400000000	AK	LITTMAN RICHARD EARL SR	25-04 800300000000
N	WANTLATCH RICHARD P & JAMIE L	25-04 400200000000	DD	OSK GROVE B L CHURCH	25-04 900100000000	TT	POND SONEY P & VICKI L	25-04 800300000000	AL	SCHUBER LESLIE B & LOU D	25-04 800340000000
O	TRASS KENNETH R	25-04 800200000000	EE	HALL MARY MICHAEL BAY	25-04 800200000000	UU	STERN DONALD ELWOOD ET UX	25-04 800300000000	AM	LITTMAN RICHARD E SR	25-04 800350000000
P	CLAYTON RALPH L ET UX	25-04 800200000000	FF	WINTERMAN JASON C & CHRISTINA M	25-04 900020000000	VV	HARRINGSVILLE CITY OF	25-04 10000100000000	AN	POND VICKI L & SONEY P	25-04 800360000000

Surface Owner: THOMAS E. HICKS
 Oil/Gas Owner: THOMAS E. HICKS
 Well Operator: CHEVRON APPALACHIA, LLC
 Address: 700 CHERRINGTON PARKWAY
CORAOPOLIS, PA 15108
 Phone: 724-564-3700

County: MARSHALL
 Township: MOUNDSVILLE, WV
 Surveyor: SERVICES, INC.
 Address: 301 COMMERCE PARK DR
CRANBERRY TOWNSHIP, PA 16066
 Phone: 800-267-2549

RECEIVED
 Office of Oil and Gas
 DEC 20 2018
 WV Department of
 Environmental Protection

NOTICE: THE INTENT OF THIS EXHIBIT IS TO IDENTIFY EXISTING WATER SUPPLIES IN THE VICINITY OF A PROPOSED GAS WELL, AND IS NOT A COMPLETE BOUNDARY SURVEY. PROPERTY LINES AND OWNER INFORMATION WERE OBTAINED FROM DEEDS, TAX RECORDS, AERIAL PHOTOGRAPHY, GIS, AND FIELD SURVEYED EVIDENCE.



WATER SUPPLY EXHIBIT
HICKS PAD BATCH #3

02/22/2019

No.	WATER PURVEYOR	SUPPLY	ELEV.	ADDRESS	PHONE #
1*	ADKINS JASON B & DAWN R	Spring	1,214	148 Nathan Lane	304-845-9456
2	CHAMBERS JELINDA & MONTE	Spring	1,123	3389 Fork Ridge Road	304-218-8647
3	CHAMBERS JELINDA & MONTE	Spring	1,108	3389 Fork Ridge Road	304-218-8647
4	CHAMBERS MONTE J ET UX	Spring	1,121	3389 Fork Ridge Road	304-218-8647
5	CHAMBERS MONTE J ET UX	Pond	1,176	3389 Fork Ridge Road	304-218-8647
6	CLAYTON RALPH L ET UX	Well	734	3307 Big Grave Creek Road	304-845-3507
7	CLAYTON RALPH L ET UX	Stream	736	3307 Big Grave Creek Road	304-845-3507
8	POND SIDNEY P & VICKI L	Well	539	119 Labrador Lane	304-843-1522
9	HICKS THOMAS E	Well	1,112	353 Arbor Lane	304-559-7031
10	HICKS THOMAS E	Well	1,156	353 Arbor Lane	304-559-7031
11	HICKS THOMAS E	Stream	1,116	353 Arbor Lane	304-559-7031
12	HICKS THOMAS E	Stream	1,111	353 Arbor Lane	304-559-7031
13	HICKS THOMAS E	Stream	1,117	353 Arbor Lane	304-559-7031
14	HICKS THOMAS E	Pond	1,112	353 Arbor Lane	304-559-7031
15	HICKS THOMAS E	Pond	1,111	353 Arbor Lane	304-559-7031

No.	SUPPLY COORDINATES	M15H	M16H	M17H	M18H	M19H								
1	39°52'51.56400"N 80°42'52.07400"W	3,470	3,483	3,496	3,509	3,522								
2	39°52'36.41880"N 80°42'42.33960"W	2,518	2,526	2,534	2,542	2,551								
3	39°52'37.48800"N 80°42'44.78400"W	2,469	2,478	2,487	2,497	2,506								
4	39°52'33.37320"N 80°42'48.02040"W	1,989	1,998	2,007	2,016	2,025								
5	39°52'43.06080"N 80°42'43.80120"W	2,966	2,976	2,987	2,997	3,008								
6	39°52'17.70240"N 80°43'26.01840"W	1,633	1,635	1,638	1,640	1,643								
7	39°52'16.34520"N 80°43'26.69160"W	1,700	1,701	1,702	1,704	1,705								
8	39°52'11.42040"N 80°43'20.97120"W	1,443	1,438	1,434	1,429	1,425								
9	39°52'15.61800"N 80°42'56.81880"W	722	713	703	695	686								
10	39°52'15.67920"N 80°42'44.41320"W	1,644	1,639	1,633	1,627	1,622								
11	39°52'09.33240"N 80°42'44.70120"W	1,857	1,847	1,836	1,826	1,816								
12	39°52'15.11040"N 80°42'55.73160"W	821	811	802	793	784								
13	39°52'19.97760"N 80°42'57.50640"W	606	606	606	607	608								
14	39°52'02.75520"N 80°42'53.05680"W	1,874	1,860	1,846	1,832	1,817								
15	39°52'11.07840"N 80°42'54.26280"W	1,150	1,138	1,126	1,114	1,102								

*WATER SOURCE PREVIOUSLY LOCATED IN 2016.



WATER SUPPLY EXHIBIT
HICKS PAD BATCH #3

02/22/2019

No.	WATER PURVEYOR	SUPPLY	ELEV.	ADDRESS	PHONE #
16	LITMAN RICHARD EARL SR JR	Well	733	34 Litman Drive	304-810-2404
17	MOUNTAINEER ENTERPRISES LLC	Well	692	Big Grave Creek Road	304-845-7537
18	MOUNTAINEER ENTERPRISES LLC	Well	663	Big Grave Creek Road	304-845-7537
19	MOUNTAINEER ENTERPRISES LLC	Pond	697	Big Grave Creek Road	304-845-7537
20	MOUNTAINEER ENTERPRISES LLC	Pond	711	Big Grave Creek Road	304-845-7537
21	POND SIDNEY P & VICKI L	Well	729	119 Labrador Lane	304-845-6520
22	POND SIDNEY P & VICKI L	Stream	733	119 Labrador Lane	304-845-6520
23	POND SIDNEY P & VICKI L	Well	733	119 Labrador Lane	304-845-6520
24	POND SIDNEY P ET UX	Well	733	119 Labrador Lane	304-845-6520
25	POND SIDNEY P ET UX	Stream	729	119 Labrador Lane	304-845-6520
26	POND SIDNEY P ET UX	Stream	734	119 Labrador Lane	304-845-6520
27	POND SIDNEY P ET UX	Stream	716	119 Labrador Lane	304-845-6520
28	POND VICKIE L & SIDNEY P	Spring	716	119 Labrador Lane	304-845-6520
29	POND VICKIE L & SIDNEY P	Spring	725	119 Labrador Lane	304-845-6520
30	RICHMOND, LESTER A.	Spring	713	350 Falls Creek Lane	304-231-7656

No.	SUPPLY COORDINATES	M15H	M16H	M17H	M18H	M19H									
16	39°52'23.84760"N 80°43'27.50880"W	1,819	1,827	1,834	1,841	1,849									
17	39°53'06.90380"N 80°43'20.49600"W	5,015	5,030	5,045	5,060	5,075									
18	39°53'08.20680"N 80°43'26.22000"W	5,265	5,280	5,295	5,310	5,324									
19	39°53'01.81320"N 80°43'22.71380"W	4,565	4,580	4,595	4,610	4,625									
20	39°53'00.99240"N 80°43'21.41040"W	4,456	4,471	4,486	4,501	4,516									
21	39°52'16.07880"N 80°43'24.79080"W	1,558	1,559	1,559	1,560	1,561									
22	39°52'16.09680"N 80°43'24.59280"W	1,542	1,543	1,544	1,545	1,546									
23	39°52'09.12000"N 80°43'22.12680"W	1,647	1,641	1,635	1,630	1,624									
24	39°52'09.12000"N 80°43'22.12880"W	1,647	1,641	1,635	1,630	1,624									
25	39°52'09.37560"N 80°43'21.80280"W	1,612	1,606	1,600	1,594	1,588									
26	39°52'04.21680"N 80°43'21.55080"W	1,953	1,944	1,935	1,926	1,917									
27	39°52'08.58720"N 80°43'23.84040"W	1,787	1,782	1,776	1,770	1,765									
28	39°52'14.48400"N 80°43'18.15960"W	1,106	1,103	1,101	1,098	1,096									
29	39°52'16.92840"N 80°43'19.92720"W	1,170	1,171	1,172	1,173	1,174									
30	39°52'48.08280"N 80°43'29.22960"W	3,511	3,525	3,539	3,553	3,567									

RECEIVED
Office of Oil and Gas

DEC 20 2018

WV Department of
Environmental Protection

*WATER SOURCE PREVIOUSLY LOCATED IN 2016.



WATER SUPPLY EXHIBIT
HICKS PAD BATCH #3

02/22/2019

No.	WATER PURVEYOR	SUPPLY	ELEV.	ADDRESS	PHONE #
31*	RYAN JEFFREY L	Spring	1,218	Arbor Lane	304-845-3267
32*	RYAN JEFFREY L	Spring	1,206	Arbor Lane	304-845-3267
33*	RYAN JEFFREY L	Spring	1,187	Arbor Lane	304-845-3267
34*	RYAN JEFFREY L	Spring	1,219	Arbor Lane	304-845-3267
35*	RYAN JEFFREY L	Pond	1,211	Arbor Lane	304-845-3267
36*	RYAN JEFFREY L	Well	1,251	Arbor Lane	304-845-3267
37	STERN RONALD ELWOOD ET UX	Stream	716	850 Falls Creek Lane	304-845-0925
38	STERN RONALD ELWOOD ET UX	Pond	717	850 Falls Creek Lane	304-845-0925
39	STERN RONALD ELWOOD ET UX	Pond	716	850 Falls Creek Lane	304-845-0925
40	TAGG KENNETH B	Well	575	3303 Big Grave Creek Road	304-845-0280
41	WILLIAMS MABEL JUANITA	Well	758	3649 Big Grave Creek Road	304-845-9499
42	WILLIAMS MABEL JUANITA	Spring	730	3649 Big Grave Creek Road	304-845-9499
43	WILLIAMS MABEL JUANITA	Spring	776	3649 Big Grave Creek Road	304-845-9499
44	WINER, VAL	Well	689	3209 Big Grave Creek Road	304-845-4573

No.	SUPPLY COORDINATES	M15H	M16H	M17H	M18H	M19H									
31	39°52'25.74120"N 80°42'32.81040"W	2,615	2,616	2,617	2,618	2,620									
32	39°52'24.38040"N 80°42'38.32920"W	2,164	2,165	2,166	2,167	2,168									
33	39°52'19.25400"N 80°42'32.95440"W	2,508	2,505	2,502	2,500	2,497									
34	39°52'17.52240"N 80°42'27.14760"W	2,963	2,959	2,956	2,952	2,948									
35	39°52'20.74440"N 80°42'36.21240"W	2,262	2,260	2,259	2,257	2,256									
36	39°52'23.03040"N 80°42'31.56120"W	2,651	2,651	2,650	2,649	2,649									
37	39°52'34.17960"N 80°43'15.74760"W	1,765	1,779	1,794	1,808	1,823									
38	39°52'29.81640"N 80°43'21.30600"W	1,685	1,697	1,709	1,722	1,734									
39	39°52'31.56960"N 80°43'20.56800"W	1,768	1,761	1,794	1,807	1,820									
40	39°52'18.70320"N 80°43'23.80080"W	1,457	1,460	1,463	1,467	1,470									
41	39°52'02.46720"N 80°43'33.52080"W	2,762	2,756	2,750	2,744	2,738									
42	39°52'05.32560"N 80°43'31.72080"W	2,481	2,476	2,470	2,465	2,460									
43	39°52'02.01720"N 80°43'35.95440"W	2,942	2,937	2,931	2,925	2,920									
44	39°52'21.57240"N 80°43'25.11480"W	1,584	1,590	1,596	1,602	1,608									


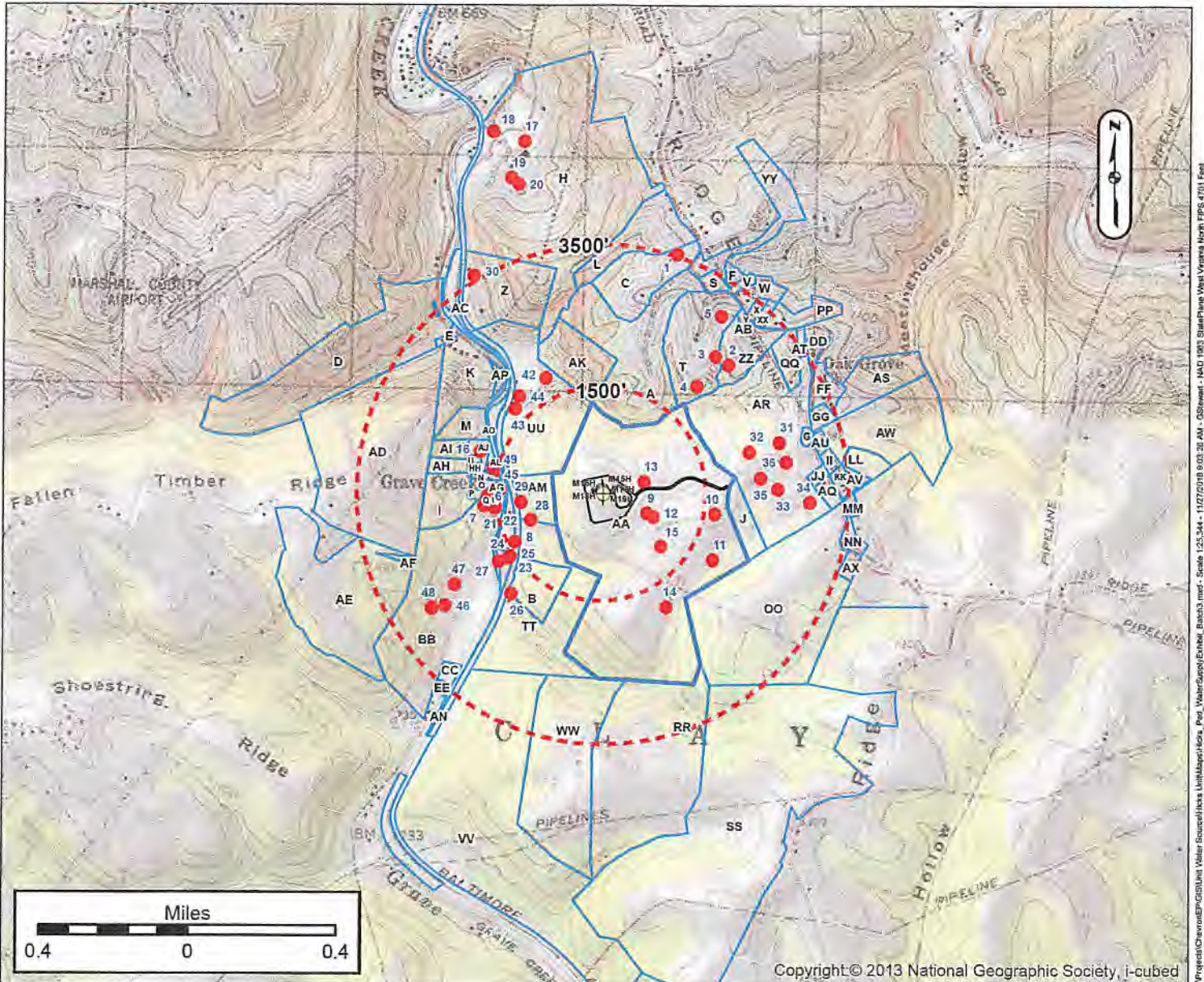
RECEIVED
Office of Oil and Gas
DEC 20 2018
WV Department of
Environmental Protection

*WATER SOURCE PREVIOUSLY LOCATED IN 2016.



WATER SUPPLY EXHIBIT HICKS PAD BATCH #3

02/22/2019
GEM



Copyright © 2013 National Geographic Society, i-cubed

LOT OWNERS

Label	OWNER	TIM	Label	OWNER	TIM	Label	OWNER	TIM	Label	OWNER	TIM
A	SCHABER LESLIE B & LORI	25-04 800280000000	Q	CLAYTON RALPH L ET UX	25-04 800280000000	QW	SCUJMAN GUEYRY J & SUZANNE E	25-04 900020000000	AM	CONSOLIDATION COAL COMPANY	25-04 800900000000
B	POND SIDNEY P ET UX	25-04 800360000000	R	POND SIDNEY P & VICIE L	25-04 800320010000	XX	WINNER VAL ANDREW ET UX	25-04 800280000000	AP	LOSH ROGER W & JODY I	25-04 800950000000
C	ADKINS JASON B & DAWN R	25-04 400750000000	S	RICHBY ROBERT L ET UX	25-04 4005800130000	YY	LOSH ROGER W & JODY I	25-04 900020010000	AR	RYAN JEFFREY J	25-04 9000200050000
D	MERCER CHARLES W JR & JUDY	25-04 8001600000000	T	CHAMBERS MONTE J ET UX	25-04 8001600010000	ZZ	HENRY MINNIE L - LIFE	25-04 9000200090000	AS	SCHUMAN GUEYRY J & SUZANNE K	25-04 9000200070000
E	CLARK PATSY ANN	25-04 8003300000000	U	LITMAN RICHARD E JR ET UX	25-04 8002900010000	AA	KOHOCE MARTHA J & JAMES L	25-04 9000200100000	AT	RYAN JEFFREY L	25-04 9000200120000
F	LITTLETON HARRY LENZY ET UX	25-04 4005900000000	V	RIDD JAMES E ET UX	25-04 4005800170000	AB	MINOR CAROL LYNN ET VIR	25-04 9000200060000	AU	LOSH ROGER W & JODY I	25-04 9000200130000
G	HICKS TERESA W	25-04 8000300100000	W	TRIPLETT JASON L & TRICIA L	25-04 4005800180000	AC	LYONS CHRISTINA S	25-04 9000200000000	AV	EDWARDS JAMES J	25-04 9000200140000
H	MOLINTAINER ENTERPRISES LLC	25-04 4003000000000	X	STERN JAMES MARTIN ET UX	25-04 4005800190000	AD	HULLER ROBERT ET UX	25-04 9000200000000	AW	SCHUMAN GUEYRY J & SUZANNE K	25-04 9000200150000
I	LITMAN RICHARD E SR	25-04 8002300040000	Y	CARPENTER DONALD T JR	25-04 4005800120000	AE	BUCHANAN JAMES R ET UX	25-04 9001100000000	AX	RYAN JEFFREY J	25-04 9000200160000
J	HICKS LUCILLE E	25-04 8003700010000	Z	RICHMOND JANET ELLOWISE	25-04 4002900060000	AF	FERRER ROBERT V ET UX	25-04 4005900000000	AY	RYAN JEFFREY J	25-04 9000200170000
K	MORRIS DONNIE ET UX	25-04 8003500010000	AA	HICKS THOMAS E	25-04 8003700000000	AG	MCGARY RUBY LAVERNE ET AL - LIFE	25-04 9000200040000	AZ	BUCHANAN JAMES R ET UX	25-04 9000200180000
L	GONCHOFF JOSEPH	25-04 4005700000000	AB	WILLIAMS MABEL ZIANNITA	25-04 8002300000000	AH	COSTER EDWARD B ET UX ESTS -	25-04 100001000000000	BA	RYAN JEFFREY L	25-04 9000200190000
M	THOMAS DENVER D ET UX	25-04 8001200000000	AC	SMITH MARILYN	25-04 8002300000000	AI	WINGROVE DENNIS D ET UX	25-04 100004000000000	BB	LOSH ROGER W & JODY I	25-04 9000200200000
N	WINTLATCH RICHARD F & JAMEL L	25-04 8002800000000	AD	OM GROVE M F COURCH	25-04 8002100000000	AJ	POND SIDNEY P & VICIE L	25-04 8003600000000	BC	SCHABER LESLIE B & LORI D	25-04 8001400000000
O	TAGG KENNETH B	25-04 8002700000000	AE	ALLMAN MICHAEL RAY	25-04 8002300000000	AK	STERN RONALD ELWOOD ET UX	25-04 8001500000000	BD	LITMAN RICHARD E SR	25-04 8001500000000
P	CLAYTON RALPH L ET UX	25-04 8002800010000	AF	HINERMAN JASON C & CHRISTINA M	25-04 9000200170000	AL	MOUNDSVILLE CITY OF	25-04 100001000000000	BE	LITMAN RICHARD E SR	25-04 8001500000000

Surface Owner: THOMAS E. HICKS
 Oil/Gas Owner: THOMAS E. HICKS
 Well Operator: CHEVRON APPALACHIA, LLC
 Address: 700 CHERRINGTON PARKWAY
CORAOPOLIS, PA 15108
 Phone: 724-564-3700

County: MARSHALL
 Township: MOUNDSVILLE, WV
 Groundwater & Environmental
 Surveyor: SERVICES, INC.
 Address: 301 COMMERCE PARK DR
CRANBERRY TOWNSHIP, PA 16066
 Phone: 800-267-2549

NOTICE: THE INTENT OF THIS EXHIBIT IS TO IDENTIFY EXISTING WATER SUPPLIES IN THE VICINITY OF A PROPOSED GAS WELL, AND IS NOT A COMPLETE BOUNDARY SURVEY. PROPERTY LINES AND OWNER INFORMATION WERE OBTAINED FROM DEEDS, TAX RECORDS, AERIAL PHOTOGRAPHY, GIS, AND FIELD SURVEYED EVIDENCE.

RECEIVED
Office of Oil and Gas
DEC 20 2018

BHL is located on topo map 9,700 feet south of Latitude: 39° 55' 00"
 SHL is located on topo map 1,194 feet south of Latitude: 39° 52' 30"

BHL is located on topo map 2,437 feet west of Longitude: 80° 45' 00"
 SHL is located on topo map 2,725 feet west of Longitude: 80° 42' 30"



02/22/2019

SEE PAGE 2 FOR PLAT DUE TO LENGTH OF LATERAL

SEE PAGES 3 & 4 FOR LESSORS

	SURFACE OWNER	DIST-TM/PAR
1	THOMAS E. HICKS	4-8/37
2	VICKIE L. & SIDNEY P. POND	4-8/36.1
3	VICKIE L. & SIDNEY P. POND	4-8/36
4	CONSOLIDATION COAL COMPANY/MURRAY ENERGY C/O LAND DEPT.	4-8/39
5	SIDNEY P. POND ET UX	4-8/36.2
6	MABEL JUANITA WILLIAMS	4-8/23
7	HENRY W. & LINDA M. ASTON	4-8/19
8	BONAR FAMILY IRREVOCABLE TR	4-8/18
9	HENRY W. & LINDA M. ASTON - LIFE	4-8/18.1
10	*RALPH D. HOYT ET UX	4-8/17.1
11	AMBER R. CLARK	4-8/17.2
12	JEANIE M. & DEAN A. HOYT	4-8/17.3
13	*RONALD P. & EILEEN C. STROPE	4-8/17.4
14	CAROL ANN JORDAN	4-8/15
15	CATHY R. BERISFORD - TOD	4-8/12
16	CHARLES W., JR. & JUDY MERCER	4-8/16
17	MARY E. PERSINGER & JANET C. HUNNELL ET AL	4-5/54.1
18	MARSHALL CO AIRPORT AUTHORITY	4-5/54.3
19	BRADLEY C. RINE	4-5/52
20	*WILLIAMS OHIO VALLEY MIDSTREAM LLC	4-5/55.2
21	WILLIAMS OHIO VALLEY MIDSTREAM LLC	4-5/51.2
22	ETHEL FAYE HOWE	4-5/51
23	SARAH J. KNABENSHUE ET AL	4-5/55
24	SARAH J. KNABENSHUE ET AL	4-5/56
25	CLEMENT R. & NANCY L. SHUTLER	4-5/56.3
26	CLEMENT R. SHUTLER ET UX	4-5/56.2
27	MARSHALL CO PUBLIC SER DIST 2	4-5/60.4
28	SIDNEY L. RAPER ET UX	4-5/60
29	ROCKY LEE DOBBS	4-5/60.2
30	DANIEL E. HOLMES	4-5/60.3
31	DANIEL E. HOLMES	4-5/60.1
32	WOOD FAMILY TRUST	4-5/19
33	JOHN A. & TIFFANY ROBBINS	4-5/19.7
34	JOHN A. & TIFFANY ROBBINS	4-5/19.9
35	CURTIS G. & SHERRI A. MASON	4-5/19.8
36	*BARBARA A. LUSK	4-5/20.2
37	*BARBARA A. LUSK	4-5/20.6

* - DENOTES PARCEL WITHIN 30 FEET OF PLANNED WELL BORE


SURFACE HOLE LOCATION (SHL)	APPROX. LANDING POINT	BOTTOM HOLE LOCATION (BHL)
UTM 17-NAD83(M) N:4413557.80 E:524112.85	UTM 17-NAD83(M) N:4413140.70 E:523084.02	UTM 17-NAD83(M) N:4415580.50 E:520631.59
NAD83, WV NORTH N:501943.510 E:1626639.600	NAD83, WV NORTH N:500631.220 E:1623240.610	NAD83, WV NORTH N:508771.940 E:1615326.770

Blue Mountain
 11023 MASON DIXON HIGHWAY
 BURTON, WV 26562
 PHONE: (304) 662-6486

FILE #: HICKS M19H
 DRAWING #: HICKS M19H
 SCALE: 1" = 2000'
 MINIMUM DEGREE OF ACCURACY: 1/2500
 PROVEN SOURCE OF ELEVATION: U.S.G.S. MONUMENT THOMAS 1498.81'

I, THE UNDERSIGNED, HEREBY CERTIFY THAT THIS PLAT IS CORRECT TO THE BEST OF MY KNOWLEDGE AND BELIEF AND SHOWS ALL THE INFORMATION REQUIRED BY LAW AND THE REGULATIONS ISSUED AND PRESCRIBED BY THE DEPARTMENT OF ENVIRONMENTAL PROTECTION.

Signed: *George D. Six*
 R.P.E.: _____ L.L.S.: P.S. No. 2000



(+) DENOTES LOCATION OF WELL ON UNITED STATES TOPOGRAPHIC MAPS WVDEP
 OFFICE OF OIL & GAS
 601 57TH STREET
 CHARLESTON, WV 25304



DATE: OCTOBER 24, 2018
 OPERATOR'S WELL #: HICKS M19H
 API WELL #: 47 51 02166 WGA
 STATE COUNTY PERMIT

Well Type: Oil Waste Disposal Production Deep Gas Liquid Injection Storage Shallow

WATERSHED: MIDDLE GRAVE CREEK-GRAVE CREEK ELEVATION: 1161.57'

COUNTY/DISTRICT: MARSHALL / CLAY QUADRANGLE: GLEN EASTON, WV 7.5'

SURFACE OWNER: THOMAS E. HICKS ACREAGE: 172.100±

OIL & GAS ROYALTY OWNER: CHRISTA DAWN HICKS ET AL ACREAGE: 881.944±

DRILL CONVERT DRILL DEEPER REDRILL FRACTURE OR STIMULATE PLUG OFF OLD FORMATION
 PERFORATE NEW FORMATION PLUG & ABANDON CLEAN OUT & REPLUG OTHER CHANGE

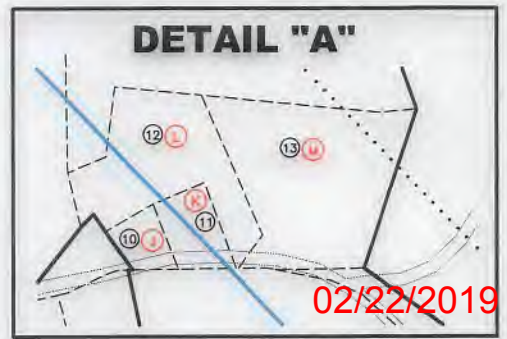
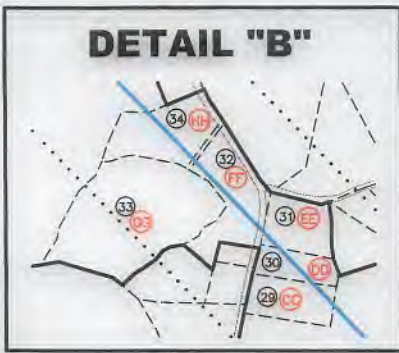
(SPECIFY): _____

TARGET FORMATION: MARCELLUS ESTIMATED DEPTH: TVD: 6,336'± TMD: 19,478.48'±

WELL OPERATOR CHEVRON APPALACHIA, LLC DESIGNATED AGENT KENNETH E. TAWNEY

Address 700 CHERRINGTON PARKWAY Address 500 LEE STREET, EAST SUITE 1600
 City CORAOPOLIS State PA Zip Code 15108 City CHARLESTON State WV Zip Code 25301-3202

HICKS M19H PAGE 2 OF 4

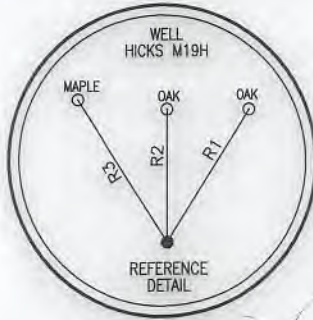


02/22/2019

LINE	BEARING	DISTANCE
R1	N 31°54'29" E	147.29'
R2	N 00°04'08" W	124.03'
R3	N 32°37'17" W	157.95'
R4	N 16°05'40" W	1336.89'
R5	N 35°21'15" E	1066.45'
R6	S 03°43'28" W	1113.08'

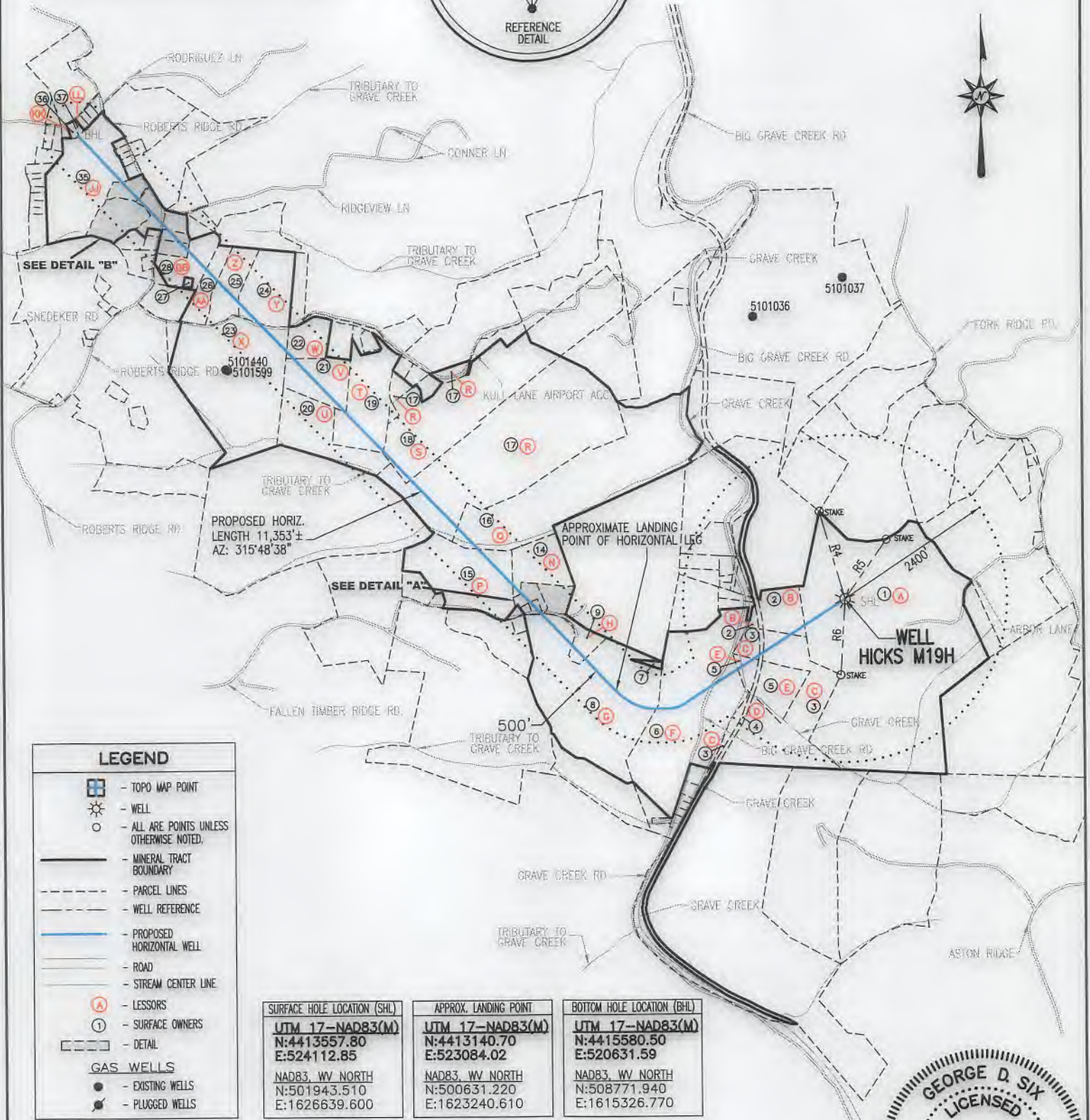
WELL PAD ORIENTATION DETAIL			
M01H	U14H	M15H	U28H
M02H	U15H	M16H	U27H
M03H	U16H	M17H	U26H
M04H	U17H	M18H	U25H
M05H	U18H	M19H	U24H
M06H	M10H	M20H	U23H
M07H	M09H	M21H	U22H
M08H	M22H	U21H	U35H

N.T.S.



NOTES:

1. There are no water wells or developed springs within 250' of proposed well.
2. Proposed well is greater than 100' from perennial stream, wetland, pond, reservoir or lake.
3. There are no native trout streams within 300' of proposed well.
4. Proposed well is greater than 1000' from surface groundwater intake or public water supply.
5. It is not the purpose or intention of this plat to represent surveyed locations of the surface or mineral parcels depicted hereon. The location of the boundary lines, as shown, are based on record deed descriptions, field evidence found and/or tax map position, unless otherwise noted.
6. There are no existing buildings within 625' of proposed well.



SURFACE HOLE LOCATION (SHL)
UTM 17-NAD83(M) N:4413557.80 E:5241112.85
NAD83, WV NORTH N:501943.510 E:1626639.600

APPROX. LANDING POINT
UTM 17-NAD83(M) N:4413140.70 E:523084.02
NAD83, WV NORTH N:500631.220 E:1623240.610

BOTTOM HOLE LOCATION (BHL)
UTM 17-NAD83(M) N:4415580.50 E:520631.59
NAD83, WV NORTH N:508771.940 E:1615326.770

OCTOBER 24, 2018



George D. Six

HICKS

M19H

PAGE 3 OF 4

02/22/2019

	LESSOR	DIST-TM/PAR
A	CHRISTA DAWN HICKS ET AL	4-8/37
B	SIDNEY P. POND ET UX	4-8/36.1
C	LILLIE LAVERN GAREY	4-8/36
D	CNX GAS COMPANY LLC	4-8/39
F	SIDNEY P. POND ET UX	4-8/36.2
F	MABEL J. WILLIAMS	4-8/23
G	BONAR FAMILY IREV TRST DTD 2/12/2009	4-8/18
H	HENRY ASTON ET UX	4-8/18.1
J	*LEO GAMBLE	4-8/17.1
	*BILLIE D. BRENNAN	
	*BARBARA RIGGLE	
	*NOREEN G. MILLER ET VIR	
	*ANNE LONG HAND ET VIR	
	*JOHN M. GAMBLE	
	*MARGARET M. VERRALL	
	*LARRY MCCULLOUGH	
	*MARK CARTER GAMBLE	
	*CHARLES PAUL GAMBLE ET UX	
	*CLARICE BURT	
	*DONALD CARMICHAEL	
	*JANE ANN DAY	
	*PEGGY FILLMORE	
	*BILLIE JO GARNER	
	*ARDITH HOLMES	
	*ELEANOR HOLMES	
	*GENE LAWSON HOLMES	
	*JANICE A. HOLMES	
	*MARY HOLMES	
	*MITCHELL R. HOLMES	
	*RONALD LEMOYNE HOLMES	
	*TIM HOLMES	
	*VIRGINIA HOLMES	
	*MYRNA LOUANN HOLSTINE	
	*LYLA LORRAINE HUBBS	
	*BONNIE LIBRIZZI	
	*MARY LOUISE LIPSKY	
	*KAREN V. MAAS	
	*VERA MARIE MIDCAP	
	*MAVARENE L. REDD	
	*EULA RICHARDS BY AIF CAROLYN THOMPSON	
	*HELEN M. RINE	
	*MARILYN LAVONDA RULONG	
	*VIOLET P. STANDIFORD	
	*CHRISTINE A. CIOCCIA	
	*SHIRLEY DULANEY	
	*WILLIAM EARNEST	
	*JANE ANN GAMBLE	
	*JULIA GAMBLE BY AIF MARY JO DOMBROWSKI	
	*HOWARD MCCARDLE	
	*JOAN MILLIKEN	
	*SHERWIN LEE RUCKMAN	
	*BOBBIE JO STARK	
	*BELINDA S. WEST	
	*MARY ELLEN WHIPKEY	
	*ROBIN WILLIAMS	
	*LLOYD ELWOOD HOLMES	
	*RALPH HOYT ET UX	
K	LEO GAMBLE	4-8/17.2
	BILLIE D. BRENNAN	
	BARBARA RIGGLE	
	NOREEN G. MILLER ET VIR	
	ANNE LONG HAND ET VIR	
	JOHN M. GAMBLE	
	MARGARET M. VERRALL	
	LARRY MCCULLOUGH	
	MARK CARTER GAMBLE	
	CHARLES PAUL GAMBLE ET UX	
	CLARICE BURT	
	DONALD CARMICHAEL	
	JANE ANN DAY	
	PEGGY FILLMORE	
	BILLIE JO GARNER	
	ARDITH HOLMES	
	ELEANOR HOLMES	
	GENE LAWSON HOLMES	
	JANICE A. HOLMES	
	MARY HOLMES	
	MITCHELL R. HOLMES	

	LESSOR	DIST-TM/PAR
K	RONALD LEMOYNE HOLMES	4-8/17.2
	TIM HOLMES	
	VIRGINIA HOLMES	
	MYRNA LOUANN HOLSTINE	
	LYLA LORRAINE HUBBS	
	BONNIE LIBRIZZI	
	MARY LOUISE LIPSKY	
	KAREN V. MAAS	
	VERA MARIE MIDCAP	
	MAVARENE L. REDD	
	EULA RICHARDS BY AIF CAROLYN THOMPSON	
	HELEN M. RINE	
	MARILYN LAVONDA RULONG	
	VIOLET P. STANDIFORD	
	CHRISTINE A. CIOCCIA	
	SHIRLEY DULANEY	
	WILLIAM EARNEST	
	JANE ANN GAMBLE	
	JULIA GAMBLE BY AIF MARY JO DOMBROWSKI	
	HOWARD MCCARDLE	
	JOAN MILLIKEN	
	SHERWIN LEE RUCKMAN	
	BOBBIE JO STARK	
	BELINDA S. WEST	
	MARY ELLEN WHIPKEY	
	ROBIN WILLIAMS	
	LLOYD ELWOOD HOLMES	
	AMBER R. CLARK	
L	LEO GAMBLE	4-8/17.3
	BILLIE D. BRENNAN	
	BARBARA RIGGLE	
	NOREEN G. MILLER ET VIR	
	ANNE LONG HAND ET VIR	
	JOHN M. GAMBLE	
	MARGARET M. VERRALL	
	LARRY MCCULLOUGH	
	MARK CARTER GAMBLE	
	CHARLES PAUL GAMBLE ET UX	
	CLARICE BURT	
	DONALD CARMICHAEL	
	JANE ANN DAY	
	PEGGY FILLMORE	
	BILLIE JO GARNER	
	ARDITH HOLMES	
	ELEANOR HOLMES	
	GENE LAWSON HOLMES	
	JANICE A. HOLMES	
	MARY HOLMES	
	MITCHELL R. HOLMES	
	RONALD LEMOYNE HOLMES	
	TIM HOLMES	
	VIRGINIA HOLMES	
	MYRNA LOUANN HOLSTINE	
	LYLA LORRAINE HUBBS	
	BONNIE LIBRIZZI	
	MARY LOUISE LIPSKY	
	KAREN V. MAAS	
	VERA MARIE MIDCAP	
	MAVARENE L. REDD	
	EULA RICHARDS BY AIF CAROLYN THOMPSON	
	HELEN M. RINE	
	MARILYN LAVONDA RULONG	
	VIOLET P. STANDIFORD	
	CHRISTINE A. CIOCCIA	
	SHIRLEY DULANEY	
	WILLIAM EARNEST	
	JANE ANN GAMBLE	
	JULIA GAMBLE BY AIF MARY JO DOMBROWSKI	
	HOWARD MCCARDLE	
	JOAN MILLIKEN	
	SHERWIN LEE RUCKMAN	
	BOBBIE JO STARK	
	BELINDA S. WEST	
	MARY ELLEN WHIPKEY	
	ROBIN WILLIAMS	
	LLOYD ELWOOD HOLMES	
	DEAN HOYT ET UX	

* - DENOTES PARCEL WITHIN 30 FEET OF PLANNED WELL BORE

SURFACE HOLE LOCATION (SHL)
UTM 17-NAD83(M)
N:4413557.80
E:524112.85
NAD83, WY NORTH
N:501943.510
E:1626639.600

APPROX. LANDING POINT
UTM 17-NAD83(M)
N:4413140.70
E:523084.02
NAD83, WY NORTH
N:500631.220
E:1623240.610

BOTTOM HOLE LOCATION (BHL)
UTM 17-NAD83(M)
N:4415580.50
E:520631.59
NAD83, WY NORTH
N:508771.940
E:1615326.770

OCTOBER 24, 2018

HICKS

M19H

PAGE 4 OF 4

02/27/2019

	LESSOR	DIST-TM/PAR
M	*LEO GAMBLE	4-8/17.4
	*BILLIE D. BRENNAN	
	*BARBARA RIGGLE	
	*NOREEN G. MILLER ET VIR	
	*ANNE LONG HAND ET VIR	
	*JOHN M. GAMBLE	
	*MARGARET M. VERRALL	
	*LARRY MCCULLOUGH	
	*MARK CARTER GAMBLE	
	*CHARLES PAUL GAMBLE ET UX	
	*CLARICE BURT	
	*DONALD CARMICHAEL	
	*JANE ANN DAY	
	*PEGGY FILLMORE	
	*BILLIE JO GARNER	
	*ARDITH HOLMES	
	*ELEANOR HOLMES	
	*GENE LAWSON HOLMES	
	*JANICE A. HOLMES	
	*MARY HOLMES	
	*MITCHELL R. HOLMES	
	*RONALD LEMOYNE HOLMES	
	*TIM HOLMES	
	*VIRGINIA HOLMES	
	*MYRNA LOUANN HOLSTINE	
	*LYLA LORRAINE HUBBS	
	*BONNIE LIBRIZZI	
	*MARY LOUISE LIPSKY	
	*KAREN V. MAAS	
	*VERA MARIE MIDCAP	
	*MAVARENE L. REDD	
	*EULA RICHARDS BY AIF CAROLYN THOMPSON	
	*HELEN M. RINE	
	*MARILYN LAVONDA RULONG	
	*VIOLET P. STANDIFORD	
	*CHRISTINE A. CIOCCIA	
	*SHIRLEY DULANEY	
	*WILLIAM EARNEST	
	*JANE ANN GAMBLE	
	*JULIA GAMBLE BY AIF MARY JO DOMBROWSKI	
	*HOWARD MCCARDLE	
	*JOAN MILLIKEN	
	*SHERWIN LEE RUCKMAN	
	*BOBBIE JO STARK	
	*BELINDA S. WEST	
	*MARY ELLEN WHIPKEY	
	*ROBIN WILLIAMS	
	*LLOYD ELWOOD HOLMES	
	*RONALD STROPE ET UX	
N	CAROL JORDAN	4-8/15
P	MYRON BERISFORD ET UX	4-8/12
Q	SANDRA KAY WARNER	4-8/16
	PATSY SUE BAYHA	
	HALLIE LU PETERSON	
	LUCRETIA LEE	
	DELLA K. BOONE	
	DENNIS PARSONS	
	DR. CASPER E. CLINE	
	CHARLOTTE L. STROMSLAND	
R	JOHN L. FOX	4-5/54.1
	KAREN M. FOX	
	CHRISTI F. PRESTON	
	JOHN L. FOX, II	
	CYNTHIA S. HAMILTON	
	DOROTHY A. ARGENTA	
	JOAN E. KRESS	
	WILLIAM P. ARGENTA	
	PAUL T. ARGENTA	
	MARY E. PERSINGER	
	JANET C. HUNNELL	
	MICHAEL PERSINGER	
	BETH BLAKE	
	KAREN FOX EVANS	
	WILLIAM B. FOX	
	LINDA SMITH	
	ANN MILLER	

	LESSOR	DIST-TM/PAR
S	JOHN LEONARD FOX	4-5/54.3
	KAREN M. FOX	
	CHRISTI F. PRESTON	
	JOHN L. FOX, II	
	CYNTHIA S. HAMILTON	
	DOROTHY A. ARGENTA	
	JOAN E. KRESS	
	WILLIAM P. ARGENTA	
	PAUL T. ARGENTA	
	MARY E. PERSINGER	
	JANET C. HUNNELL	
	MICHAEL PERSINGER	
	BETH BLAKE	
	KAREN FOX EVANS	
	BRAD FOX	
	LINDA S. SMITH	
	ANN MILLER	
T	LINDSEY E. RACKLEY	4-5/52
	ERIC HATHAWAY ET UX	
	ERINE HATHAWAY	
	NANCY D. RACKLEY ET VIR	
	KIMBERLY HATHAWAY GOBLE ET VIR	
	GARY LEE HATHAWAY ET UX	
	JUDITH KULL TRST DTD 7/31/1985	
	ELIZABETH G. KULL REV TRST DTD 10/21/1997	
	DOROTHY SEDOSKY	
	GENE DAKAN ET UX	
	DOLLYE GUZEK ET VIR	
U	*HOWARD BONAR CONNER, ET AL	4-5/55.2
V	LINDSEY E. RACKLEY	4-5/51.2
W	LINDSEY E. RACKLEY	4-5/51
	ERIC HATHAWAY ET UX	
	ERINE HATHAWAY	
	NANCY D. RACKLEY ET VIR	
	KIMBERLY HATHAWAY GOBLE ET VIR	
	GARY LEE HATHAWAY ET UX	
	JUDITH KULL TRST DTD 7/31/1985	
	ELIZABETH G. KULL REV TRST DTD 10/21/1997	
	DOROTHY SEDOSKY	
	GENE DAKAN ET UX	
	DOLLYE GUZEK ET VIR	
X	HOWARD BONAR CONNER ET AL	4-5/55
Y	HOWARD E. CONNER ET AL	4-5/56
Z	CLEMENT R. SHUTLER ET UX	4-5/56.3
AA	CLEMENT R. SHUTLER ET UX	4-5/56.2
BB	SIDNEY L. RAPER	4-5/60
CC	ERIC HATHAWAY, ET UX	4-5/60.2
	ERINE HATHAWAY	
	NANCY D. RACKLEY, ET VIR	
	KIMBERLY HATHAWAY GOBLE, ET VIR	
	GARY LEE HATHAWAY, ET UX	
	JUDITH KULL TRST DTD 7/31/1985	
	ELIZABETH G. KULL REV TRST DTD 10/21/1997	
	DOROTHY SEDOSKY	
	GENE DAKAN ET UX	
	DOLLYE GUZEK, ET VIR	
	RUSSELL A. MCCLURE, ET UX	
DD	DANIEL E. HOLMES	4-5/60.3
EE	DANIEL E. HOLMES	4-5/60.1
FF	SAMUEL J. WOOD ET UX	4-5/19
GG	MELISA ANN FECAT/DANIEL J. FECAT	4-5/19.7
HH	MELISA ANN FECAT	4-5/19.9
JJ	CURTIS G. MASON ET UX	4-5/19.8
KK	*GREGORY LUSK, ET UX	4-5/20.2
LL	*GREGORY LUSK, ET UX	4-5/20.6

* - DENOTES PARCEL WITHIN 30 FEET OF PLANNED WELL BORE

SURFACE HOLE LOCATION (SHL)	APPROX. LANDING POINT	BOTTOM HOLE LOCATION (BHL)
UTM 17-NAD83(M) N:4413557.80 E:524112.85	UTM 17-NAD83(M) N:4413140.70 E:523084.02	UTM 17-NAD83(M) N:4415580.50 E:520631.59
NAD83, WV NORTH N:501943.510 E:1626639.600	NAD83, WV NORTH N:500631.220 E:1623240.610	NAD83, WV NORTH N:508771.940 E:1615326.770

OCTOBER 24, 2018

WW-6A1
(5/13)

Operator's Well No. M19H

**INFORMATION SUPPLIED UNDER WEST VIRGINIA CODE
Chapter 22, Article 6A, Section 5(a)(5)
IN LIEU OF FILING LEASE(S) AND OTHER CONTINUING CONTRACT(S)**

Under the oath required to make the verification on page 1 of this Notice and Application, I depose and say that I am the person who signed the Notice and Application for the Applicant, and that –

- (1) the tract of land is the same tract described in this Application, partly or wholly depicted in the accompanying plat, and described in the Construction and Reclamation Plan;
- (2) the parties and recordation data (if recorded) for lease(s) or other continuing contract(s) by which the Applicant claims the right to extract, produce or market the oil or gas are as follows:

Lease Name or Number	Grantor, Lessor, etc.	Grantee, Lessee, etc.	Royalty	Book/Page
-------------------------	-----------------------	-----------------------	---------	-----------

See Attached

**Acknowledgement of Possible Permitting/Approval
In Addition to the Office of Oil and Gas**

The permit applicant for the proposed well work addressed in this application hereby acknowledges the possibility of the need for permits and/or approvals from local, state, or federal entities in addition to the DEP, Office of Oil and Gas, including but not limited to the following:

- WV Division of Water and Waste Management
- WV Division of Natural Resources WV Division of Highways
- U.S. Army Corps of Engineers
- U.S. Fish and Wildlife Service
- County Floodplain Coordinator

The applicant further acknowledges that any Office of Oil and Gas permit in no way overrides, replaces, or nullifies the need for other permits/approvals that may be necessary and further affirms that all needed permits/approvals should be acquired from the appropriate authority before the affected activity is initiated.

Well Operator: Chevron Appalachia, LLC

By: Jenny Butchko 

Its: Permitting Team Lead

Hicks Unit #19H

Plat ID	Parcel Number	Lessor	Lessee	Royalty	Book/Page	Assignment #1	Assignment #2
1	4-8-37	Hicks, Christa Dawn et al	Chevron U.S.A. Inc.	0.18	841/246	n/a	n/a
2	4-8-36.1	Pond, Sidney P. et ux	Chevron U.S.A. Inc.	0.18	876/295	n/a	n/a
3	4-8-36	Garey, Lillie Lavern	TriEnergy Holdings, LLC	0.16	707/9	24/180 TriEnergy Holdings, LLC to NPAR, LLC	756/332 NPAR, LLC to Chevron U.S.A. Inc.
4	4-8-39	CNX Gas Company LLC	Chevron U.S.A. Inc.	0.2	818/553	n/a	n/a
5	4-8-36.2						
6	4-8-23	Williams, Mabel J.	Chevron U.S.A. Inc.	0.18	837/386	n/a	n/a
8	4-8-18	Bonar Family Irev Trst DTD 2/12/2009	Chevron U.S.A. Inc.	0.14	787/485	n/a	n/a
9	4-8-18.1	Aston, Henry et ux - SFX	TriEnergy, Inc.	0.125	664/592	BK20/P252--TriEnergy Holdings LLC to AB Resources LLC 25/449	BK756/P397--AB Resources LLC to Chevron U.S.A. Inc. 756/332
		Clark, Amber R. - SFX	TriEnergy Holdings, LLC	0.16	711/270	TriEnergy Holdings, LLC to NPAR, LLC 28/348	NPAR, LLC to Chevron U.S.A. Inc.
		Gamble, Leo - SFX	TriEnergy Holdings, LLC	0.14	740/354	TriEnergy Holdings, LLC to Chevron U.S.A. Inc. 28/348	n/a
		Brennan, Billie D. - SFX	TriEnergy Holdings, LLC	0.16	740/351	TriEnergy Holdings, LLC to Chevron U.S.A. Inc.	n/a
		Riggle, Barbara - SFX	Chevron U.S.A. Inc.	0.14	763/509	n/a	n/a
		Miller, Noreen G. et vir - SFX	Chevron U.S.A. Inc.	0.16	772/218	n/a	n/a
		Hand, Anne Long et vir - SFX	Chevron U.S.A. Inc.	0.14	774/302	n/a	n/a
		Gamble, John M. - SFX	Chevron U.S.A. Inc.	0.14	774/310	n/a	n/a
		Verrall, Margaret M. - SFX	Chevron U.S.A. Inc.	0.16	774/275	n/a	n/a
		McCullough, Larry - SFX	Chevron U.S.A. Inc.	0.14	772/31	n/a	n/a
		Gamble, Mark Carter - SFX	Chevron U.S.A. Inc.	0.14	772/43	n/a	n/a
		Gamble, Charles Paul et ux - SFX	Chevron U.S.A. Inc.	0.14	780/132	n/a	n/a
		Burt, Clarice - SFX	TriEnergy Holdings, LLC	0.16	753/608	28/348 TriEnergy Holdings, LLC to Chevron U.S.A. Inc.	n/a
		Carmichael, Donald - SFX	TriEnergy Holdings, LLC	0.14	743/411	TriEnergy Holdings, LLC to Chevron U.S.A. Inc. 28/348	n/a
		Day, Jane Ann - SFX	TriEnergy Holdings, LLC	0.14	751/237	TriEnergy Holdings, LLC to Chevron U.S.A. Inc. 28/348	n/a
		Fillmore, Peggy - SFX	TriEnergy Holdings, LLC	0.14	743/414	TriEnergy Holdings, LLC to Chevron U.S.A. Inc. 28/348	n/a
		Garner, Billie Jo - SFX	TriEnergy Holdings, LLC	0.14	743/426	TriEnergy Holdings, LLC to Chevron U.S.A. Inc.	n/a
		Holmes, Ardith - SFX	Chevron U.S.A. Inc.	0.16	753/602	n/a	n/a

Hicks Unit #19H

Plat ID	Parcel Number	Lessor	Lessee	Royalty	Book/Page	Assignment #1	Assignment #2
						28/348	
		Holmes, Eleanor - SFX	TriEnergy Holdings, LLC	0.16	751/240	TriEnergy Holdings, LLC to Chevron U.S.A. Inc.	n/a
		Holmes, Gene Lawson - SFX	TriEnergy Holdings, LLC	0.16	743/522	28/348 TriEnergy Holdings, LLC to Chevron U.S.A. Inc.	n/a
		Holmes, Janice A. - SFX	TriEnergy Holdings, LLC	0.16	753/614	28/348 TriEnergy Holdings, LLC to Chevron U.S.A. Inc.	n/a
		Holmes, Mary - SFX	TriEnergy Holdings, LLC	0.16	743/426	28/348 TriEnergy Holdings, LLC to Chevron U.S.A. Inc.	n/a
		Holmes, Mitchell R. - SFX	TriEnergy Holdings, LLC	0.16	748/141	28/348 TriEnergy Holdings, LLC to Chevron U.S.A. Inc.	n/a
		Holmes, Ronald Lemoyne - SFX	TriEnergy Holdings, LLC	0.16	743/466	28/348 TriEnergy Holdings, LLC to Chevron U.S.A. Inc.	n/a
		Holmes, Tim - SFX	TriEnergy Holdings, LLC	0.16	751/234	28/348 TriEnergy Holdings, LLC to Chevron U.S.A. Inc.	n/a
		Holmes, Virginia - SFX	TriEnergy Holdings, LLC	0.16	753/605	28/348 TriEnergy Holdings, LLC to Chevron U.S.A. Inc.	n/a
		Holstine, Myrna Louann - SFX	TriEnergy Holdings, LLC	0.16	753/589	28/348 TriEnergy Holdings, LLC to Chevron U.S.A. Inc.	n/a
11	4-8-17.2	Hubbs, Lyla Lorraine - SFX	TriEnergy Holdings, LLC	0.16	753/617	28/348 TriEnergy Holdings, LLC to Chevron U.S.A. Inc.	n/a
		Librizzi, Bonnie - SFX	TriEnergy Holdings, LLC	0.16	748/137	28/348 TriEnergy Holdings, LLC to Chevron U.S.A. Inc.	n/a
		Lipsky, Mary Louise - SFX	TriEnergy Holdings, LLC	0.16	753/620	28/348 TriEnergy Holdings, LLC to Chevron U.S.A. Inc.	n/a
		Maas, Karen V. - SFX	TriEnergy Holdings, LLC	0.16	753/641	28/348 TriEnergy Holdings, LLC to Chevron U.S.A. Inc.	n/a
		Midcap, Vera Marie - SFX	TriEnergy Holdings, LLC	0.16	753/592	28/348 TriEnergy Holdings, LLC to Chevron U.S.A. Inc.	n/a
		Redd, Mavarene L. - SFX	TriEnergy Holdings, LLC	0.16	753/263	28/348 TriEnergy Holdings, LLC to Chevron U.S.A. Inc.	n/a

Hicks Unit #19H

Plat ID	Parcel Number	Lessor	Lessee	Royalty	Book/Page	Assignment #1	Assignment #2
						28/348	
		Richards, Eula by AIF Thompson, Carolyn - SFX	TriEnergy Holdings, LLC	0.14	748/152	TriEnergy Holdings, LLC to Chevron U.S.A. Inc. 28/348	n/a
		Rine, Helen M. - SFX	TriEnergy Holdings, LLC	0.18	748/120	TriEnergy Holdings, LLC to Chevron U.S.A. Inc. 28/348	n/a
		Rulong, Marilyn Lavonda - SFX	TriEnergy Holdings, LLC	0.16	753/626	TriEnergy Holdings, LLC to Chevron U.S.A. Inc. 28/348	n/a
		Standiford, Violet P. - SFX	TriEnergy Holdings, LLC	0.18	749/261	TriEnergy Holdings, LLC to Chevron U.S.A. Inc.	n/a
		Cioccia, Christine A. - SFX	Chevron U.S.A. Inc.	0.18	765/235	n/a 28/348	n/a
		Dulaney, Shirley - SFX	TriEnergy Holdings, LLC	0.18	749/236	TriEnergy Holdings, LLC to Chevron U.S.A. Inc. 28/348	n/a
		Earnest, William - SFX	TriEnergy Holdings, LLC	0.18	749/242	TriEnergy Holdings, LLC to Chevron U.S.A. Inc. 28/348	n/a
		Gamble, Jane Ann - SFX	TriEnergy Holdings, LLC	0.18	743/440	TriEnergy Holdings, LLC to Chevron U.S.A. Inc. 28/348	n/a
		Gamble, Julia by AIF Dombrowski, Mary Jo - SFX	TriEnergy Holdings, LLC	0.18	745/436	TriEnergy Holdings, LLC to Chevron U.S.A. Inc. 28/348	n/a
		McCardle, Howard - SFX	TriEnergy Holdings, LLC	0.14	749/283	TriEnergy Holdings, LLC to Chevron U.S.A. Inc. 28/348	n/a
		Milliken, Joan - SFX	TriEnergy Holdings, LLC	0.18	749/258	TriEnergy Holdings, LLC to Chevron U.S.A. Inc. 28/348	n/a
		Ruckman, Sherwin Lee - SFX	TriEnergy Holdings, LLC	0.18	749/276	TriEnergy Holdings, LLC to Chevron U.S.A. Inc. 28/348	n/a
		Stark, Bobbi Jo - SFX	TriEnergy Holdings, LLC	0.18	743/429	TriEnergy Holdings, LLC to Chevron U.S.A. Inc. 28/348	n/a
		West, Belinda S. - SFX	TriEnergy Holdings, LLC	0.18	749/270	TriEnergy Holdings, LLC to Chevron U.S.A. Inc. 28/348	n/a
		Whipkey, Mary Ellen - SFX	TriEnergy Holdings, LLC	0.18	749/273	TriEnergy Holdings, LLC to Chevron U.S.A. Inc. 28/348	n/a
		Williams, Robin - SFX	TriEnergy Holdings, LLC	0.18	749/267	TriEnergy Holdings, LLC to Chevron U.S.A. Inc.	n/a

Hicks Unit #19H

Plat ID	Parcel Number	Lessor	Lessee	Royalty	Book/Page	Assignment #1	Assignment #2
		Holmes, Lloyd Elwood - SFX	Chevron U.S.A. Inc.	0.15	790/62	n/a 25/449	n/a 756/332
		Hoyt, Dean et ux - SFX	TriEnergy Holdings, LLC	0.16	711/274	TriEnergy Holdings, LLC to NPAR, LLC 28/348	NPAR, LLC to Chevron U.S.A. Inc.
		Gamble, Leo - SFX	TriEnergy Holdings, LLC	0.14	740/354	TriEnergy Holdings, LLC to Chevron U.S.A. Inc. 28/348	n/a
		Brennan, Billie D. - SFX	TriEnergy Holdings, LLC	0.16	740/351	TriEnergy Holdings, LLC to Chevron U.S.A. Inc.	n/a
		Riggle, Barbara - SFX	Chevron U.S.A. Inc.	0.14	763/509	n/a	n/a
		Miller, Noreen G. et vir - SFX	Chevron U.S.A. Inc.	0.16	772/218	n/a	n/a
		Hand, Anne Long et vir - SFX	Chevron U.S.A. Inc.	0.14	774/302	n/a	n/a
		Gamble, John M. - SFX	Chevron U.S.A. Inc.	0.14	774/310	n/a	n/a
		Verrall, Margaret M. - SFX	Chevron U.S.A. Inc.	0.16	774/275	n/a	n/a
		McCullough, Larry - SFX	Chevron U.S.A. Inc.	0.14	772/31	n/a	n/a
		Gamble, Mark Carter - SFX	Chevron U.S.A. Inc.	0.14	772/43	n/a	n/a
		Gamble, Charles Paul et ux - SFX	Chevron U.S.A. Inc.	0.14	780/132	n/a 28/348	n/a
		Burt, Clarice - SFX	TriEnergy Holdings, LLC	0.16	753/608	TriEnergy Holdings, LLC to Chevron U.S.A. Inc. 28/348	n/a
		Carmichael, Donald - SFX	TriEnergy Holdings, LLC	0.14	743/411	TriEnergy Holdings, LLC to Chevron U.S.A. Inc. 28/348	n/a
		Day, Jane Ann - SFX	TriEnergy Holdings, LLC	0.14	751/237	TriEnergy Holdings, LLC to Chevron U.S.A. Inc. 28/348	n/a
		Fillmore, Peggy - SFX	TriEnergy Holdings, LLC	0.14	743/414	TriEnergy Holdings, LLC to Chevron U.S.A. Inc. 28/348	n/a
		Garner, Billie Jo - SFX	TriEnergy Holdings, LLC	0.14	743/426	TriEnergy Holdings, LLC to Chevron U.S.A. Inc.	n/a
		Holmes, Ardith - SFX	Chevron U.S.A. Inc.	0.16	753/602	n/a 28/348	n/a
		Holmes, Eleanor - SFX	TriEnergy Holdings, LLC	0.16	751/240	TriEnergy Holdings, LLC to Chevron U.S.A. Inc. 28/348	n/a
		Holmes, Gene Lawson - SFX	TriEnergy Holdings, LLC	0.16	743/522	TriEnergy Holdings, LLC to Chevron U.S.A. Inc. 28/348	n/a
		Holmes, Janice A. - SFX	TriEnergy Holdings, LLC	0.16	753/614	TriEnergy Holdings, LLC to Chevron U.S.A. Inc. 28/348	n/a
		Holmes, Mary - SFX	TriEnergy Holdings, LLC	0.16	743/426	TriEnergy Holdings, LLC to Chevron U.S.A. Inc.	n/a

Hicks Unit #19H

Plat ID	Parcel Number	Lessor	Lessee	Royalty	Book/Page	Assignment #1	Assignment #2
						28/348	
		Holmes, Mitchell R. - SFX	TriEnergy Holdings, LLC	0.16	748/141	TriEnergy Holdings, LLC to Chevron U.S.A. Inc.	n/a
		Holmes, Ronald Lemoyne - SFX	TriEnergy Holdings, LLC	0.16	743/466	TriEnergy Holdings, LLC to Chevron U.S.A. Inc.	n/a
		Holmes, Tim - SFX	TriEnergy Holdings, LLC	0.16	751/234	TriEnergy Holdings, LLC to Chevron U.S.A. Inc.	n/a
		Holmes, Virginia - SFX	TriEnergy Holdings, LLC	0.16	753/605	TriEnergy Holdings, LLC to Chevron U.S.A. Inc.	n/a
		Holstine, Myrna Louann - SFX	TriEnergy Holdings, LLC	0.16	753/589	TriEnergy Holdings, LLC to Chevron U.S.A. Inc.	n/a
12	4-8-17.3	Hubbs, Lyla Lorraine - SFX	TriEnergy Holdings, LLC	0.16	753/617	TriEnergy Holdings, LLC to Chevron U.S.A. Inc.	n/a
		Librizzi, Bonnie - SFX	TriEnergy Holdings, LLC	0.16	748/137	TriEnergy Holdings, LLC to Chevron U.S.A. Inc.	n/a
		Lipsky, Mary Louise - SFX	TriEnergy Holdings, LLC	0.16	753/620	TriEnergy Holdings, LLC to Chevron U.S.A. Inc.	n/a
		Maas, Karen V. - SFX	TriEnergy Holdings, LLC	0.16	753/641	TriEnergy Holdings, LLC to Chevron U.S.A. Inc.	n/a
		Midcap, Vera Marie - SFX	TriEnergy Holdings, LLC	0.16	753/592	TriEnergy Holdings, LLC to Chevron U.S.A. Inc.	n/a
		Redd, Mavarene L. - SFX	TriEnergy Holdings, LLC	0.16	753/263	TriEnergy Holdings, LLC to Chevron U.S.A. Inc.	n/a
		Richards, Eula by AIF Thompson, Carolyn - SFX	TriEnergy Holdings, LLC	0.14	748/152	TriEnergy Holdings, LLC to Chevron U.S.A. Inc.	n/a
		Rine, Helen M. - SFX	TriEnergy Holdings, LLC	0.18	748/120	TriEnergy Holdings, LLC to Chevron U.S.A. Inc.	n/a
		Rulong, Marilyn Lavonda - SFX	TriEnergy Holdings, LLC	0.16	753/626	TriEnergy Holdings, LLC to Chevron U.S.A. Inc.	n/a
		Standiford, Violet P. - SFX	TriEnergy Holdings, LLC	0.18	749/261	TriEnergy Holdings, LLC to Chevron U.S.A. Inc.	n/a
		Cioccia, Christine A. - SFX	Chevron U.S.A. Inc.	0.18	765/235	n/a	n/a

Hicks Unit #19H

Plat ID	Parcel Number	Lessor	Lessee	Royalty	Book/Page	Assignment #1	Assignment #2
		Dulaney, Shirley - SFX	TriEnergy Holdings, LLC	0.18	749/236	28/348 TriEnergy Holdings, LLC to Chevron U.S.A. Inc.	n/a
		Earnest, William - SFX	TriEnergy Holdings, LLC	0.18	749/242	28/348 TriEnergy Holdings, LLC to Chevron U.S.A. Inc.	n/a
		Gamble, Jane Ann - SFX	TriEnergy Holdings, LLC	0.18	743/440	28/348 TriEnergy Holdings, LLC to Chevron U.S.A. Inc.	n/a
		Gamble, Julia by AIF Dombrowski, Mary Jo - SFX	TriEnergy Holdings, LLC	0.18	745/436	28/348 TriEnergy Holdings, LLC to Chevron U.S.A. Inc.	n/a
		McCardle, Howard - SFX	TriEnergy Holdings, LLC	0.14	749/283	28/348 TriEnergy Holdings, LLC to Chevron U.S.A. Inc.	n/a
		Milliken, Joan - SFX	TriEnergy Holdings, LLC	0.18	749/258	28/348 TriEnergy Holdings, LLC to Chevron U.S.A. Inc.	n/a
		Ruckman, Sherwin Lee - SFX	TriEnergy Holdings, LLC	0.18	749/276	28/348 TriEnergy Holdings, LLC to Chevron U.S.A. Inc.	n/a
		Stark, Bobbi Jo - SFX	TriEnergy Holdings, LLC	0.18	743/429	28/348 TriEnergy Holdings, LLC to Chevron U.S.A. Inc.	n/a
		West, Belinda S. - SFX	TriEnergy Holdings, LLC	0.18	749/270	28/348 TriEnergy Holdings, LLC to Chevron U.S.A. Inc.	n/a
		Whipkey, Mary Ellen - SFX	TriEnergy Holdings, LLC	0.18	749/273	28/348 TriEnergy Holdings, LLC to Chevron U.S.A. Inc.	n/a
		Williams, Robin - SFX	TriEnergy Holdings, LLC	0.18	749/267	28/348 TriEnergy Holdings, LLC to Chevron U.S.A. Inc.	n/a
		Holmes, Lloyd Elwood - SFX	Chevron U.S.A. Inc.	0.15	790/62	n/a 23/74	n/a 756/332
14	4-8-15	Jordan, Carol	TriEnergy Holdings, LLC	0.125	686/400	TriEnergy Holdings, LLC to NPAR, LLC BK20/PG252--TriEnergy	NPAR, LLC to Chevron U.S.A. Inc. BK756/PG397--AB
15	4-8-12	Berisford, Myron et ux	TriEnergy, Inc.	0.125	687/295	Holdings LLC to AB Resources LLC 25/449	Resources LLC to Chevron U.S.A. Inc. 756/332
		Warner, Sandra Kay - SFX	TriEnergy Holdings, LLC	0.16	736/318	25/449 TriEnergy Holdings, LLC to NPAR, LLC	NPAR, LLC to Chevron U.S.A. Inc. 756/332
		Bayha, Patsy Sue - SFX	TriEnergy Holdings, LLC	0.16	736/301	25/449 TriEnergy Holdings, LLC to NPAR, LLC	NPAR, LLC to Chevron U.S.A. Inc.

Hicks Unit #19H

Plat ID	Parcel Number	Lessor	Lessee	Royalty	Book/Page	Assignment #1	Assignment #2
						28/348	
		Peterson, Hallie Lu - SFX	TriEnergy Holdings, LLC	0.16	738/541	TriEnergy Holdings, LLC to Chevron U.S.A. Inc.	n/a
						26/123	26/201
16	4-8-16	Lee, Lucretia - SFX	TriEnergy Holdings, LLC	0.16	742/29	TriEnergy Holdings, LLC to NPAR, LLC	NPAR, LLC to Chevron U.S.A. Inc.
						28/348	
		Boone, Della K. - SFX	TriEnergy Holdings, LLC	0.16	738/544	TriEnergy Holdings, LLC to Chevron U.S.A. Inc.	n/a
						28/348	
		Parsons, Dennis - SFX	TriEnergy Holdings, LLC	0.16	767/613	TriEnergy Holdings, LLC to Chevron U.S.A. Inc.	n/a
						28/348	
		Cline, Casper E. Dr. - SFX	TriEnergy Holdings, LLC	0.16	743/477	TriEnergy Holdings, LLC to Chevron U.S.A. Inc.	n/a
						28/348	
		Stromsland, Charlotte L. - SFX	TriEnergy Holdings, LLC	0.16	753/598	TriEnergy Holdings, LLC to Chevron U.S.A. Inc.	n/a
						25/449	756/332
		Warner, Sandra Kay - SFX	TriEnergy Holdings, LLC	0.16	736/318	TriEnergy Holdings, LLC to NPAR, LLC	NPAR, LLC to Chevron U.S.A. Inc.
						25/449	756/332
		Bayha, Patsy Sue - SFX	TriEnergy Holdings, LLC	0.16	736/301	TriEnergy Holdings, LLC to NPAR, LLC	NPAR, LLC to Chevron U.S.A. Inc.
						28/348	
		Peterson, Hallie Lu - SFX	TriEnergy Holdings, LLC	0.16	738/541	TriEnergy Holdings, LLC to Chevron U.S.A. Inc.	n/a
						26/123	26/201
17	4-5-54.1	Lee, Lucretia - SFX	TriEnergy Holdings, LLC	0.16	742/29	TriEnergy Holdings, LLC to NPAR, LLC	NPAR, LLC to Chevron U.S.A. Inc.
						28/348	
		Boone, Della K. - SFX	TriEnergy Holdings, LLC	0.16	738/544	TriEnergy Holdings, LLC to Chevron U.S.A. Inc.	n/a
						28/348	
		Parsons, Dennis - SFX	TriEnergy Holdings, LLC	0.16	767/613	TriEnergy Holdings, LLC to Chevron U.S.A. Inc.	n/a
						28/348	
		Cline, Casper E. Dr. - SFX	TriEnergy Holdings, LLC	0.16	743/477	TriEnergy Holdings, LLC to Chevron U.S.A. Inc.	n/a
						28/348	
		Stromsland, Charlotte L. - SFX	TriEnergy Holdings, LLC	0.16	753/598	TriEnergy Holdings, LLC to Chevron U.S.A. Inc.	n/a
						25/449	756/332
		Warner, Sandra Kay - SFX	TriEnergy Holdings, LLC	0.16	736/318	TriEnergy Holdings, LLC to NPAR, LLC	NPAR, LLC to Chevron U.S.A. Inc.

Hicks Unit #19H

Plat ID	Parcel Number	Lessor	Lessee	Royalty	Book/Page	Assignment #1	Assignment #2
						25/449	756/332
		Bayha, Patsy Sue - SFX	TriEnergy Holdings, LLC	0.16	736/301	TriEnergy Holdings, LLC to NPAR, LLC 28/348	NPAR, LLC to Chevron U.S.A. Inc.
		Peterson, Hallie Lu - SFX	TriEnergy Holdings, LLC	0.16	738/541	TriEnergy Holdings, LLC to Chevron U.S.A. Inc. 26/123	n/a
18	4-5-54.3	Lee, Lucretia - SFX	TriEnergy Holdings, LLC	0.16	742/29	TriEnergy Holdings, LLC to NPAR, LLC 28/348	NPAR, LLC to Chevron U.S.A. Inc.
		Boone, Della K. - SFX	TriEnergy Holdings, LLC	0.16	738/544	TriEnergy Holdings, LLC to Chevron U.S.A. Inc. 28/348	n/a
		Parsons, Dennis - SFX	TriEnergy Holdings, LLC	0.16	767/613	TriEnergy Holdings, LLC to Chevron U.S.A. Inc. 28/348	n/a
		Cline, Casper E. Dr. - SFX	TriEnergy Holdings, LLC	0.16	743/477	TriEnergy Holdings, LLC to Chevron U.S.A. Inc. 28/348	n/a
		Stromsland, Charlotte L. - SFX	TriEnergy Holdings, LLC	0.16	753/598	TriEnergy Holdings, LLC to Chevron U.S.A. Inc.	n/a
		Rackley, Lindsey E. - SFX	Chevron U.S.A. Inc.	0.14	784/435	n/a	n/a
		Hathaway, Eric et ux - SFX	Chevron U.S.A. Inc.	0.14	784/314	n/a	n/a
		Hathaway, Erine - SFX	Chevron U.S.A. Inc.	0.14	784/304	n/a	n/a
		Rackley, Nancy D. et vir - SFX	Chevron U.S.A. Inc.	0.14	785/339	n/a	n/a
		Goble, Kimberly Hathaway et vir - SFX	Chevron U.S.A. Inc.	0.14	785/376	n/a	n/a
		Hathaway, Gary Lee et ux - SFX	Chevron U.S.A. Inc.	0.14	786/175	n/a	n/a
		Judith Kull TRST DTD 7/31/1985 - SFX	Chevron U.S.A. Inc.	0.14	795/78	n/a	n/a
		Elizabeth G. Kull Rev TRST DTD 10/21/1997	Chevron U.S.A. Inc.	0.14	791/76	n/a	n/a
						30/392	
19	4-5-52	Sedosky, Dorothy - SFX	Chesapeake Appalachia L.L.C.	0.17	705/93	Chesapeake Appalachia, L.L.C. to Chevron U.S.A. Inc. 30/392	n/a
		Dakan, Gene et ux - SFX	Chesapeake Appalachia L.L.C.	0.17	705/425	Chesapeake Appalachia, L.L.C. to Chevron U.S.A. Inc. 30/392	n/a
		Guzek, Dollye et vir - SFX	Chesapeake Appalachia L.L.C.	0.17	705/223	Chesapeake Appalachia, L.L.C. to Chevron U.S.A. Inc.	n/a
		Rackley, Lindsey E. - SFX	Chevron U.S.A. Inc.	0.14	784/435	n/a	n/a
		Hathaway, Eric et ux - SFX	Chevron U.S.A. Inc.	0.14	784/314	n/a	n/a
		Hathaway, Erine - SFX	Chevron U.S.A. Inc.	0.14	784/304	n/a	n/a
		Rackley, Nancy D. et vir - SFX	Chevron U.S.A. Inc.	0.14	785/339	n/a	n/a
		Goble, Kimberly Hathaway et vir - SFX	Chevron U.S.A. Inc.	0.14	785/376	n/a	n/a

Hicks Unit #19H

Plat ID	Parcel Number	Lessor	Lessee	Royalty	Book/Page	Assignment #1	Assignment #2
		Hathaway, Gary Lee et ux - SFX	Chevron U.S.A. Inc.	0.14	786/175	n/a	n/a
		Judith Kull TRST DTD 7/31/1985 - SFX	Chevron U.S.A. Inc.	0.14	795/78	n/a	n/a
		Elizabeth G. Kull Rev TRST DTD 10/21/1997	Chevron U.S.A. Inc.	0.14	791/76	n/a	n/a
						30/392	
21	4-5-51.2	Sedosky, Dorothy - SFX	Chesapeake Appalachia L.L.C.	0.17	705/93	Chesapeake Appalachia, L.L.C. to Chevron U.S.A. Inc.	n/a
		Dakan, Gene et ux - SFX	Chesapeake Appalachia L.L.C.	0.17	705/425	Chesapeake Appalachia, L.L.C. to Chevron U.S.A. Inc.	n/a
		Guzek, Dollye et vir - SFX	Chesapeake Appalachia L.L.C.	0.17	705/223	Chesapeake Appalachia, L.L.C. to Chevron U.S.A. Inc.	n/a
		Rackley, Lindsey E. - SFX	Chevron U.S.A. Inc.	0.14	784/435	n/a	n/a
		Hathaway, Eric et ux - SFX	Chevron U.S.A. Inc.	0.14	784/314	n/a	n/a
		Hathaway, Erine - SFX	Chevron U.S.A. Inc.	0.14	784/304	n/a	n/a
		Rackley, Nancy D. et vir - SFX	Chevron U.S.A. Inc.	0.14	785/339	n/a	n/a
		Goble, Kimberly Hathaway et vir - SFX	Chevron U.S.A. Inc.	0.14	785/376	n/a	n/a
		Hathaway, Gary Lee et ux - SFX	Chevron U.S.A. Inc.	0.14	786/175	n/a	n/a
		Judith Kull TRST DTD 7/31/1985 - SFX	Chevron U.S.A. Inc.	0.14	795/78	n/a	n/a
		Elizabeth G. Kull Rev TRST DTD 10/21/1997	Chevron U.S.A. Inc.	0.14	791/76	n/a	n/a
						30/392	
22	4-5-51	Sedosky, Dorothy - SFX	Chesapeake Appalachia L.L.C.	0.17	705/93	Chesapeake Appalachia, L.L.C. to Chevron U.S.A. Inc.	n/a
		Dakan, Gene et ux - SFX	Chesapeake Appalachia L.L.C.	0.17	705/425	Chesapeake Appalachia, L.L.C. to Chevron U.S.A. Inc.	n/a
		Guzek, Dollye et vir - SFX	Chesapeake Appalachia L.L.C.	0.17	705/223	Chesapeake Appalachia, L.L.C. to Chevron U.S.A. Inc.	n/a
						756/332	
23	4-5-55	Conner, Howard E. et al	NPAR, LLC	0.18	700/155	NPAR, LLC to Chevron U.S.A. Inc.	n/a
						756/332	
24	4-5-56	Conner, Howard E. et al	NPAR, LLC	0.18	700/155	NPAR, LLC to Chevron U.S.A. Inc.	n/a
25	4-5-56.3	Shutler, Clement R. et ux	Chevron U.S.A. Inc.	0.18	837/395	n/a	n/a
26	4-5-56.2	Shutler, Clement R. et ux	Chevron U.S.A. Inc.	0.18	837/395	n/a	n/a
						36/168	
28	4-5-60	Raper, Sidney L.	TH Exploration, LLC	Unknown	876/70	TH Exploration, LLC to Chevron U.S.A. Inc.	n/a

Hicks Unit #19H

Plat ID	Parcel Number	Lessor	Lessee	Royalty	Book/Page	Assignment #1	Assignment #2
29	4-5-60.2	McClure, Russell A. et ux	Chevron U.S.A. Inc.	0.18	839/461	n/a	n/a
30	4-5-60.3	Holmes, Daniel E.	Chevron U.S.A. Inc.	0.16	776/53	n/a	n/a
31	4-5-60.1	Holmes, Daniel E.	Chevron U.S.A. Inc.	0.16	776/53	n/a	n/a
32	4-5-19	Wood, Samuel J. et ux	Chevron U.S.A. Inc.	0.18	837/383	n/a	n/a
33	4-5-19.7	Fecat, Melisa Ann - SFX	Chevron U.S.A. Inc.	0.18	848/313	n/a	n/a
		Fecat, Daniel J. - SFX	Chevron U.S.A. Inc.	0.18	849/10	n/a	n/a
34	4-5-19.9	Fecat, Melisa Ann	Chevron U.S.A. Inc.	0.18	848/441	n/a	n/a
						30/392--Chesapeake	
35	4-5-19.8	Mason, Curtis G. et ux	Chesapeake Appalachia, L.L.C.	0.14	700/505	Appalachia, L.L.C. to	n/a
						Chevron U.S.A. Inc.	



02/22/2019

Luke Slagel
Land Representative

December 18, 2018

West Virginia D.E.P.
Office of Oil & Gas
601 57th Street SE
Charleston, WV 25304-2345

RE: Hicks 15H, 16H, 17H, 18H, 19H

To whom it may concern:

This letter is to confirm that Chevron U.S.A. Inc. has the rights to access minerals under any road along the above referenced laterals. If you should have any further questions or need additional documentation, please feel free to contact me.

Sincerely,

A handwritten signature in blue ink that reads "Luke Slagel".

Luke Slagel
Land Representative

STATE OF WEST VIRGINIA
DEPARTMENT OF ENVIRONMENTAL PROTECTION, OFFICE OF OIL AND GAS
NOTICE CERTIFICATION

Date of Notice Certification: 12/18/18

API No. 47- _____
Operator's Well No. M19H
Well Pad Name: Hicks

Notice has been given:

Pursuant to the provisions in West Virginia Code § 22-6A, the Operator has provided the required parties with the Notice Forms listed below for the tract of land as follows:

State: West Virginia UTM NAD 83 Easting: _____
County: Marshall Northing: _____
District: Clay Public Road Access: Fork Ridge Rd/WV-17
Quadrangle: Glen Easton, WV 7.5' Generally used farm name: Hicks
Watershed: _____

Pursuant to West Virginia Code § 22-6A-7(b), every permit application filed under this section shall be on a form as may be prescribed by the secretary, shall be verified and shall contain the following information: (14) A certification from the operator that (i) it has provided the owners of the surface described in subdivisions (1), (2) and (4), subsection (b), section ten of this article, the information required by subsections (b) and (c), section sixteen of this article; (ii) that the requirement was deemed satisfied as a result of giving the surface owner notice of entry to survey pursuant to subsection (a), section ten of this article six-a; or (iii) the notice requirements of subsection (b), section sixteen of this article were waived in writing by the surface owner; and Pursuant to West Virginia Code § 22-6A-11(b), the applicant shall tender proof of and certify to the secretary that the notice requirements of section ten of this article have been completed by the applicant.

<p>Pursuant to West Virginia Code § 22-6A, the Operator has attached proof to this Notice Certification that the Operator has properly served the required parties with the following:</p> <p>*PLEASE CHECK ALL THAT APPLY</p> <p><input type="checkbox"/> 1. NOTICE OF SEISMIC ACTIVITY or <input type="checkbox"/> NOTICE NOT REQUIRED BECAUSE NO SEISMIC ACTIVITY WAS CONDUCTED</p> <p><input type="checkbox"/> 2. NOTICE OF ENTRY FOR PLAT SURVEY or <input type="checkbox"/> NO PLAT SURVEY WAS CONDUCTED</p> <p><input checked="" type="checkbox"/> 3. NOTICE OF INTENT TO DRILL or <input type="checkbox"/> NOTICE NOT REQUIRED BECAUSE NOTICE OF ENTRY FOR PLAT SURVEY WAS CONDUCTED or <input type="checkbox"/> WRITTEN WAIVER BY SURFACE OWNER (PLEASE ATTACH)</p> <p><input checked="" type="checkbox"/> 4. NOTICE OF PLANNED OPERATION</p> <p><input checked="" type="checkbox"/> 5. PUBLIC NOTICE</p> <p><input checked="" type="checkbox"/> 6. NOTICE OF APPLICATION</p>	<p>OOG OFFICE USE ONLY</p> <p><input type="checkbox"/> RECEIVED/ NOT REQUIRED</p> <p><input type="checkbox"/> RECEIVED</p> <p><input type="checkbox"/> RECEIVED/ NOT REQUIRED</p> <p><input type="checkbox"/> RECEIVED</p> <p><input type="checkbox"/> RECEIVED</p> <p><input type="checkbox"/> RECEIVED</p>
--	---

Required Attachments:

The Operator shall attach to this Notice Certification Form all Notice Forms and Certifications of Notice that have been provided to the required parties and/or any associated written waivers. For the Public Notice, the operator shall attach a copy of the Class II Legal Advertisement with publication date verification or the associated Affidavit of Publication. The attached Notice Forms and Certifications of Notice shall serve as proof that the required parties have been noticed as required under West Virginia Code § 22-6A. Pursuant to West Virginia Code § 22-6A-11(b), the Certification of Notice to the person may be made by affidavit of personal service, the return receipt card or other postal receipt for certified mailing.

RECEIVED
Office of Oil and Gas
DEC 20 2018
WV Department of
Environmental Protection


Certification of Notice is hereby given:

THEREFORE, I _____, have read and understand the notice requirements within West Virginia Code § 22-6A. I certify that as required under West Virginia Code § 22-6A, I have served the attached copies of the Notice Forms, identified above, to the required parties through personal service, by registered mail or by any method of delivery that requires a receipt or signature confirmation. I certify under penalty of law that I have personally examined and am familiar with the information submitted in this Notice Certification and all attachments, and that based on my inquiry of those individuals immediately responsible for obtaining the information, I believe that the information is true, accurate and complete. I am aware that there are significant penalties for submitting false information, including the possibility of fine and imprisonment.

Jenny Butchko

Well Operator: Chevron Appalachia, LLC
By: Jenny Butchko
Its: Permitting Team Lead
Telephone: 412-865-1533

Address: 700 Cherrington Parkway
Coraopolis, PA 15108
Facsimile: 412-865-2403
Email: JZYK@chevron.com



Commonwealth of Pennsylvania
County of Allegheny
Subscribed and sworn before me this 18th day of December, 2018.

Laura Savage Notary Public

My Commission Expires September 17, 2022

Oil and Gas Privacy Notice:

The Office of Oil and Gas processes your personal information, such as name, address and telephone number, as part of our regulatory duties. Your personal information may be disclosed to other State agencies or third parties in the normal course of business or as needed to comply with statutory or regulatory requirements, including Freedom of Information Act requests. Our office will appropriately secure your personal information. If you have any questions about our use or your personal information, please contact DEP's Chief Privacy Officer at depprivacyofficer@wv.gov.

RECEIVED
Office of Oil and Gas
DEC 20 2018
WV Department of
Environmental Protection

STATE OF WEST VIRGINIA
DEPARTMENT OF ENVIRONMENTAL PROTECTION, OFFICE OF OIL AND GAS
NOTICE OF APPLICATION

Notice Time Requirement: notice shall be provided no later than the **filing date of permit application.**

Date of Notice: 1/19/18 Date Permit Application Filed: 12/19/18
Notice of:

- PERMIT FOR ANY WELL WORK CERTIFICATE OF APPROVAL FOR THE CONSTRUCTION OF AN IMPOUNDMENT OR PIT

Delivery method pursuant to West Virginia Code § 22-6A-10(b)

- PERSONAL SERVICE REGISTERED MAIL METHOD OF DELIVERY THAT REQUIRES A RECEIPT OR SIGNATURE CONFIRMATION

Pursuant to W. Va. Code § 22-6A-10(b) no later than the filing date of the application, the applicant for a permit for any well work or for a certificate of approval for the construction of an impoundment or pit as required by this article shall deliver, by personal service or by registered mail or by any method of delivery that requires a receipt or signature confirmation, copies of the application, the erosion and sediment control plan required by section seven of this article, and the well plat to each of the following persons: (1) The owners of record of the surface of the tract on which the well is or is proposed to be located; (2) The owners of record of the surface tract or tracts overlying the oil and gas leasehold being developed by the proposed well work, if the surface tract is to be used for roads or other land disturbance as described in the erosion and sediment control plan submitted pursuant to subsection (c), section seven of this article; (3) The coal owner, operator or lessee, in the event the tract of land on which the well proposed to be drilled is located [sic] is known to be underlain by one or more coal seams; (4) The owners of record of the surface tract or tracts overlying the oil and gas leasehold being developed by the proposed well work, if the surface tract is to be used for the placement, construction, enlargement, alteration, repair, removal or abandonment of any impoundment or pit as described in section nine of this article; (5) Any surface owner or water purveyor who is known to the applicant to have a water well, spring or water supply source located within one thousand five hundred feet of the center of the well pad which is used to provide water for consumption by humans or domestic animals; and (6) The operator of any natural gas storage field within which the proposed well work activity is to take place. (c)(1) If more than three tenants in common or other co-owners of interests described in subsection (b) of this section hold interests in the lands, the applicant may serve the documents required upon the person described in the records of the sheriff required to be maintained pursuant to section eight, article one, chapter eleven-a of this code. (2) Notwithstanding any provision of this article to the contrary, notice to a lien holder is not notice to a landowner, unless the lien holder is the landowner. W. Va. Code R. § 35-8-5.7.a requires, in part, that the operator shall also provide the Well Site Safety Plan ("WSSP") to the surface owner and any water purveyor or surface owner subject to notice and water testing as provided in section 15 of this rule.

Application Notice WSSP Notice E&S Plan Notice Well Plat Notice is hereby provided to:

SURFACE OWNER(s)
Name: Thomas E. Hicks
Address: 353 Arbor Lane
Moundsville, WV 26041
Name: _____
Address: _____

COAL OWNER OR LESSEE
Name: Consol Mining Company, LLC
Address: 1000 Consol Energy Drive
Canonsburg, PA 15317

COAL OPERATOR
Name: Murray Energy
Address: 46226 National Road
St. Clairsville, OH 43950

SURFACE OWNER(s) (Road and/or Other Disturbance)
Name: Jeffrey Ryan
Address: 141 Clover Lane
Moundsville, WV 26041
Name: _____
Address: _____

SURFACE OWNER OF WATER WELL AND/OR WATER PURVEYOR(s)
Name: See Attached
Address: _____

SURFACE OWNER(s) (Impoundments or Pits)
Name: _____
Address: _____

OPERATOR OF ANY NATURAL GAS STORAGE FIELD
Name: _____
Address: _____
RECEIVED
Office of Oil and Gas

*Please attach additional forms if necessary

DEC 20 2018

Notice is hereby given:

Pursuant to West Virginia Code § 22-6A-10(b), notice is hereby given that the undersigned well operator has applied for a permit for well work or for a certificate of approval for the construction of an impoundment or pit.

This Notice Shall Include:

Pursuant to W. Va. Code § 22-6A-10(b), this notice shall include: (1) copies of the application; (2) the erosion and sediment control plan required by section seven of this article; and (3) the well plat.

Pursuant to W. Va. Code § 22-6A-10(f), this notice shall include: (1) a statement of the time limits for filing written comments; (2) who may file written comments; (3) the name and address of the secretary for the purpose of filing the comments and obtaining additional information; and (4) a statement that the persons may request, at the time of submitting written comments, notice of the permit decision and a list of persons qualified to test water.

Pursuant to W. Va. Code R. § 35-8-5.7.a, the operator shall provide the Well Site Safety Plan to the surface owner and any water purveyor or surface owner subject to notice and water testing as provided in section 15 of this rule.

Pursuant to W. Va. Code R. § 35-8-15.2.c, this notice shall: (1) contain a statement of the surface owner's and water purveyor's right to request sampling and analysis; (2) advise the surface owner and water purveyor of the rebuttable presumption for contamination or deprivation of a fresh water source or supply; advise the surface owner and water purveyor that refusal to allow the operator to conduct a pre-drilling water well test constitutes a method to rebut the presumption of liability; (3) advise the surface owner and water purveyor of his or her independent right to sample and analyze any water supply at his or her own expense; advise the surface owner and water purveyor whether or not the operator will utilize an independent laboratory to analyze any sample; and (4) advise the surface owner and or water purveyor that he or she can obtain from the Chief a list of water testing laboratories in the subject area capable of and qualified to test water supplies in accordance with standard acceptable methods.

Additional information related to horizontal drilling may be obtained from the Secretary, at the WV Department of Environment, Planning and Gas Protection headquarters, located at 601 57th Street, SE, Charleston, WV 25304 (304-926-0450) or by visiting www.dep.wv.gov/coal-and-gas/pages/default.aspx.

Well Location Restrictions

Pursuant to W. Va. Code § 22-6A-12, Wells may not be drilled within two hundred fifty feet measured horizontally from any water well or developed spring used for human or domestic animal consumption. The center of well pads may not be located within one hundred twenty-five feet of an occupied dwelling structure, or a building two thousand five hundred square feet or larger used to house or shelter dairy cattle or poultry husbandry. This limitation is applicable to those wells, developed springs, dwellings or agricultural buildings that existed on the date a notice to the surface owner of planned entry for surveying or staking as provided in section ten of this article or a notice of intent to drill a horizontal well as provided in subsection (b), section sixteen of this article was provided, whichever occurs first, and to any dwelling under construction prior to that date. This limitation may be waived by written consent of the surface owner transmitted to the department and recorded in the real property records maintained by the clerk of the county commission for the county in which such property is located. Furthermore, the well operator may be granted a variance by the secretary from these distance restrictions upon submission of a plan which identifies the sufficient measures, facilities or practices to be employed during well site construction, drilling and operations. The variance, if granted, shall include terms and conditions the department requires to ensure the safety and protection of affected persons and property. The terms and conditions may include insurance, bonding and indemnification, as well as technical requirements. (b) No well pad may be prepared or well drilled within one hundred feet measured horizontally from any perennial stream, natural or artificial lake, pond or reservoir, or a wetland, or within three hundred feet of a naturally reproducing trout stream. No well pad may be located within one thousand feet of a surface or ground water intake of a public water supply. The distance from the public water supply as identified by the department shall be measured as follows: (1) For a surface water intake on a lake or reservoir, the distance shall be measured from the boundary of the lake or reservoir. (2) For a surface water intake on a flowing stream, the distance shall be measured from a semicircular radius extending upstream of the surface water intake. (3) For a groundwater source, the distance shall be measured from the wellhead or spring. The department may, in its discretion, waive these distance restrictions upon submission of a plan identifying sufficient measures, facilities or practices to be employed during well site construction, drilling and operations to protect the waters of the state. A waiver, if granted, shall impose any permit conditions as the secretary considers necessary. (c) Notwithstanding the foregoing provisions of this section, nothing contained in this section prevents an operator from conducting the activities permitted or authorized by a Clean Water Act Section 404 permit or other approval from the United States Army Corps of Engineers within any waters of the state or within the restricted areas referenced in this section. (d) The well location restrictions set forth in this section shall not apply to any well on a multiple well pad if at least one of the wells was permitted prior to the effective date of this article. (e) The secretary shall, by December 31, 2012, report to the Legislature on the noise, light, dust and volatile organic compounds generated by the drilling of horizontal wells as they relate to the well location restrictions regarding occupied dwelling structures pursuant to this section. Upon a finding, if any, by the secretary that the well location restrictions regarding occupied dwelling structures are inadequate or otherwise require alteration to address the items

RECEIVED
Office of Oil and Gas
DEC 20 2018
WV Department of Environment, Planning and Gas Protection

02/22/2019

examined in the study required by this subsection, the secretary shall have the authority to propose for promulgation legislative rules establishing guidelines and procedures regarding reasonable levels of noise, light, dust and volatile organic compounds relating to drilling horizontal wells, including reasonable means of mitigating such factors, if necessary.

Water Well Testing:

Pursuant to West Virginia Code § 22-6A-10(d), notification shall be made, with respect to surface landowners identified in subsection (b) or water purveyors identified in subdivision (5), subsection (b) of this section, of the opportunity for testing their water well. The operator shall provide an analysis to such surface landowner or water purveyor at their request.

Water Testing Laboratories:

Pursuant to West Virginia Code § 22-6A-10(i), persons entitled to notice pursuant to subsection (b) of this section may contact the department to ascertain the names and locations of water testing laboratories in the subject area capable and qualified to test water supplies in accordance with standard accepted methods. In compiling that list of names the department shall consult with the state Bureau for Public Health and local health departments. A surface owner and water purveyor has an independent right to sample and analyze any water supply at his or her own expense. The laboratory utilized by the operator shall be approved by the agency as being certified and capable of performing sample analyses in accordance with this section.

Rebuttable Presumption for Contamination or Deprivation of a Fresh Water Source or Supply:

W. Va. Code § 22-6A-18 requires that (b) unless rebutted by one of the defenses established in subsection (c) of this section, in any action for contamination or deprivation of a fresh water source or supply within one thousand five hundred feet of the center of the well pad for horizontal well, there is a rebuttable presumption that the drilling and the oil or gas well or either was the proximate cause of the contamination or deprivation of the fresh water source or supply. (c) In order to rebut the presumption of liability established in subsection (b) of this section, the operator must prove by a preponderance of the evidence one of the following defenses: (1) The pollution existed prior to the drilling or alteration activity as determined by a predrilling or prealteration water well test. (2) The landowner or water purveyor refused to allow the operator access to the property to conduct a predrilling or prealteration water well test. (3) The water supply is not within one thousand five hundred feet of the well. (4) The pollution occurred more than six months after completion of drilling or alteration activities. (5) The pollution occurred as the result of some cause other than the drilling or alteration activity. (d) Any operator electing to preserve its defenses under subdivision (1), subsection (c) of this section shall retain the services of an independent certified laboratory to conduct the predrilling or prealteration water well test. A copy of the results of the test shall be submitted to the department and the surface owner or water purveyor in a manner prescribed by the secretary. (e) Any operator shall replace the water supply of an owner of interest in real property who obtains all or part of that owner's supply of water for domestic, agricultural, industrial or other legitimate use from an underground or surface source with a comparable water supply where the secretary determines that the water supply has been affected by contamination, diminution or interruption proximately caused by the oil or gas operation, unless waived in writing by that owner. (f) The secretary may order the operator conducting the oil or gas operation to: (1) Provide an emergency drinking water supply within twenty-four hours; (2) Provide temporary water supply within seventy-two hours; (3) Within thirty days begin activities to establish a permanent water supply or submit a proposal to the secretary outlining the measures and timetables to be used in establishing a permanent supply. The total time in providing a permanent water supply may not exceed two years. If the operator demonstrates that providing a permanent replacement water supply cannot be completed within two years, the secretary may extend the time frame on case-by-case basis; and (4) Pay all reasonable costs incurred by the real property owner in securing a water supply. (g) A person as described in subsection (b) of this section aggrieved under the provisions of subsections (b), (e) or (f) of this section may seek relief in court... (i) Notwithstanding the denial of the operator of responsibility for the damage to the real property owner's water supply or the status of any appeal on determination of liability for the damage to the real property owner's water supply, the operator may not discontinue providing the required water service until authorized to do so by the secretary or a court of competent jurisdiction.

Written Comment:

Pursuant to West Virginia Code § 22-6A-11(a), all persons described in subsection (b), section ten of this article may file written comments with the secretary as to the location or construction of the applicant's proposed well work within thirty days after the application is filed with the secretary. All persons described in West Virginia Code § 22-6A-10(b) may file written comments as to the location or construction of the applicant's proposed well work to the Secretary at:

Chief, Office of Oil and Gas
Department of Environmental Protection
601 57th St. SE
Charleston, WV 25304
(304) 926-0450

RECEIVED
Office of Oil and Gas
DEC 20 2018
WV Department of
Environmental Protection

Such persons may request, at the time of submitting written comments, notice of the permit decision and a list of persons qualified to test water. **NOTE: YOU ARE NOT REQUIRED TO FILE ANY COMMENT.**

Time Limits and Methods for Filing Comments.

The law requires these materials to be served on or before the date the operator files its Application. You have **THIRTY (30) DAYS** after the filing date to file your comments. Comments must be filed in person or received in the mail by the Chief's office by the time stated above. You may call the Chief's office to be sure of the date. Check with your postmaster to ensure adequate delivery time or to arrange special expedited handling. If you have been contacted by the well operator and you have signed a "voluntary statement of no objection" to the planned work described in these materials, then the permit may be issued at any time.

Pursuant to West Virginia Code § 22-6A-11(c)(2), Any objections of the affected coal operators and coal seam owners and lessees shall be addressed through the processes and procedures that exist under sections fifteen, seventeen and forty, article six of this chapter, as applicable and as incorporated into this article by section five of this article. The written comments filed by the parties entitled to notice under subdivisions (1), (2), (4), (5) and (6), subsection (b), section ten of this article shall be considered by the secretary in the permit issuance process, but the parties are not entitled to participate in the processes and proceedings that exist under sections fifteen, seventeen or forty, article six of this chapter, as applicable and as incorporated into this article by section five of this article.

Comment Requirements

Your comments must be in writing and include your name, address and telephone number, the well operator's name and well number and the approximate location of the proposed well site including district and county from the application. You may add other documents, such as sketches, maps or photographs to support your comments.

Disclaimer: All comments received will be placed on our web site <http://www.dep.wv.gov/oil-and-gas/Horizontal-Permits/Pages/default.aspx> and the applicant will automatically be forwarded an email notice that such comments have been submitted. The applicant will be expected to provide a response to comments submitted by any surface owner, water purveyor or natural gas storage operator noticed within the application.

Permit Denial or Condition

The Chief has the power to deny or condition a well work permit. Pursuant to West Virginia Code § 22-6A-8(d), the permit may not be issued or be conditioned, including conditions with respect to the location of the well and access roads prior to issuance if the director determines that:

- (1) The proposed well work will constitute a hazard to the safety of persons;
- (2) The plan for soil erosion and sediment control is not adequate or effective;
- (3) Damage would occur to publicly owned lands or resources; or
- (4) The proposed well work fails to protect fresh water sources or supplies.

A permit may also be denied under West Virginia Code § 22-6A-7(k), the secretary shall deny the issuance of a permit if the secretary determines that the applicant has committed a substantial violation of a previously issued permit for a horizontal well, including the applicable erosion and sediment control plan associated with the previously issued permit, or a substantial violation of one or more of the rules promulgated under this article, and in each instance has failed to abate or seek review of the violation within the time prescribed by the secretary pursuant to the provisions of subdivisions (1) and (2), subsection (a), section five of this article and the rules promulgated hereunder, which time may not be unreasonable.

Pursuant to West Virginia Code § 22-6A-10(g), any person entitled to submit written comments to the secretary pursuant to subsection (a), section eleven of this article, shall also be entitled to receive from the secretary a copy of the permit as issued or a copy of the order modifying or denying the permit if the person requests receipt of them as a part of the written comments submitted concerning the permit application. Such persons may request, at the time of submitting written comments, notice of the permit decision and a list of persons qualified to test water.

RECEIVED
Office of Oil and Gas

DEC 20 2018

WV Department of
Environmental Protection

WW-6A
(8-13)

API NO. 47- _____ - _____ **02/22/2019**
OPERATOR WELL NO. M19H _____
Well Pad Name: Hicks

Notice is hereby given by:


Well Operator: Chevron Appalachia, LLC
Telephone: 412-865-1533
Email: JZYK@chevron.com

Address: 700 Cherrington Parkway
Coraopolis, PA 15108
Facsimile: 412-865-2403

Oil and Gas Privacy Notice:

The Office of Oil and Gas processes your personal information, such as name, address and telephone number, as part of our regulatory duties. Your personal information may be disclosed to other State agencies or third parties in the normal course of business or as needed to comply with statutory or regulatory requirements, including Freedom of Information Act requests. Our office will appropriately secure your personal information. If you have any questions about our use or your personal information, please contact DEP's Chief Privacy Officer at deprivacyofficer@wv.gov.

Jenny Bullock



Commonwealth of Pennsylvania
County of Allegheny

Subscribed and sworn before me this 20th day of November, 2018.

Laura Savage

Notary Public

My Commission Expires September 17, 2022

RECEIVED
Office of Oil and Gas
DEC 20 2018
WV Department of
Environmental Protection

02/22/2019

Attachment

API No. 47- _____ - _____

OPERATOR WELL NO. M19HWell Pad Name: Hicks

- COAL OWNER OR LESSEE**
Name: Christa Dawn Hicks
Address: 65 Clover Lane
Moundsville, WV 26041
- COAL OWNER OR LESSEE**
Name: Leslie Mae Hicks
Address: 1611 Skye Drive
Chapel Hill, NC 27516
- SURFACE OWNER OF WATER WELL AND/OR WATER PURVEYOR**
Name: Vickie L. & Sidney P. Pond
Address: 119 Labrador Lane
Moundsville, WV 26041
- SURFACE OWNER OF WATER WELL AND/OR WATER PURVEYOR**
Name: Kenneth B. Tagg
Address: 3303 Big Grave Creek Road
Moundsville, WV 26041

RECEIVED
Office of Oil and Gas

DEC 20 2018

WV Department of
Environmental Protection

STATE OF WEST VIRGINIA
DEPARTMENT OF ENVIRONMENTAL PROTECTION, OFFICE OF OIL AND GAS
NOTICE OF INTENT TO DRILL

Pursuant to W. Va. Code § 22-6A-16(b), the Notice of Intent to Drill is only required if the notice requirements of W. Va. Code § 22-6A-10(a) have NOT been met or if the Notice of Intent to Drill requirement has NOT been waived in writing by the surface owner.

Notice Time Requirement: Notice shall be provided at least **TEN (10)** days prior to filing a permit application.
Date of Notice: 11/19/18 **Date Permit Application Filed:** 12/19/18

Delivery method pursuant to West Virginia Code § 22-6A-16(b)

HAND DELIVERY CERTIFIED MAIL RETURN RECEIPT REQUESTED

Pursuant to W. Va. Code § 22-6A-16(b), at least ten days prior to filing a permit application, an operator shall, by certified mail return receipt requested or hand delivery, give the surface owner notice of its intent to enter upon the surface owner's land for the purpose of drilling a horizontal well: *Provided*, That notice given pursuant to subsection (a), section ten of this article satisfies the requirements of this subsection as of the date the notice was provided to the surface owner: *Provided, however*, That the notice requirements of this subsection may be waived in writing by the surface owner. The notice, if required, shall include the name, address, telephone number, and if available, facsimile number and electronic mail address of the operator and the operator's authorized representative.

Notice is hereby provided to the SURFACE OWNER(s):

Name: Thomas E. Hicks
Address: 353 Arbor Lane
Moundsville, WV 26041

Name: Jeffrey Ryan
Address: 141 Clover Lane
Moundsville, WV 26041

Notice is hereby given:

Pursuant to West Virginia Code § 22-6A-16(b), notice is hereby given that the undersigned well operator has an intent to enter upon the surface owner's land for the purpose of drilling a horizontal well on the tract of land as follows:

State: West Virginia UTM NAD 83 Easting: 524112.85
County: Marshall Northing: 4413557.80
District: Clay Public Road Access: Fork Ridge Rd/WV-17
Quadrangle: Glen Easton, WV 7.5' Generally used farm name: Hicks
Watershed: Middle Grave Creek - Grave Creek

This Notice Shall Include:

Pursuant to West Virginia Code § 22-6A-16(b), this notice shall include the name, address, telephone number, and if available, facsimile number and electronic mail address of the operator and the operator's authorized representative. Additional information related to horizontal drilling may be obtained from the Secretary, at the WV Department of Environmental Protection headquarters, located at 601 57th Street, SE, Charleston, WV 25304 (304-926-0450) or by visiting www.dep.wv.gov/oil-and-gas/pages/default.aspx

Office of Oil and Gas

Notice is hereby given by:

Well Operator: Chevron Appalachia, LLC
Address: 700 Cherrington Parkway
Coraopolis, PA 15108
Telephone: 412-865-1533
Email: JZYK@chevron.com
Facsimile: 412-865-2403

Authorized Representative: _____
Address: _____
Telephone: _____
Email: _____
Facsimile: _____

DEC 20 2018

WV Department of Environmental Protection

Oil and Gas Privacy Notice:

The Office of Oil and Gas processes your personal information, such as name, address and telephone number, as part of our regulatory duties. Your personal information may be disclosed to other State agencies or third parties in the normal course of business or as needed to comply with statutory or regulatory requirements, including Freedom of Information Act requests. Our office will appropriately secure your personal information. If you have any questions about our use or your personal information, please contact DEP's Chief Privacy Officer at depprivacyofficer@wv.gov.

STATE OF WEST VIRGINIA
DEPARTMENT OF ENVIRONMENTAL PROTECTION, OFFICE OF OIL AND GAS
NOTICE OF PLANNED OPERATION

Notice Time Requirement: notice shall be provided no later than the filing date of permit application.

Date of Notice: 11/19/18 Date Permit Application Filed: 12/19/18

Delivery method pursuant to West Virginia Code § 22-6A-16(c)

- CERTIFIED MAIL RETURN RECEIPT REQUESTED
- HAND DELIVERY

Pursuant to W. Va. Code § 22-6A-16(c), no later than the date for filing the permit application, an operator shall, by certified mail return receipt requested or hand delivery, give the surface owner whose land will be used for the drilling of a horizontal well notice of the planned operation. The notice required by this subsection shall include: (1) A copy of this code section; (2) The information required to be provided by subsection (b), section ten of this article to a surface owner whose land will be used in conjunction with the drilling of a horizontal well; and (3) A proposed surface use and compensation agreement containing an offer of compensation for damages to the surface affected by oil and gas operations to the extent the damages are compensable under article six-b of this chapter. (d) The notices required by this section shall be given to the surface owner at the address listed in the records of the sheriff at the time of notice.

Notice is hereby provided to the SURFACE OWNER(s)

(at the address listed in the records of the sheriff at the time of notice):

Name: Thomas E. Hicks
Address: 353 Arbor Lane
Moundsville, WV 26041

Name: Jeffrey Ryan
Address: 141 Clover Lane
Moundsville, WV 26041

Notice is hereby given:

Pursuant to West Virginia Code § 22-6A-16(c), notice is hereby given that the undersigned well operator has developed a planned operation on the surface owner's land for the purpose of drilling a horizontal well on the tract of land as follows:

State:	<u>West Virginia</u>	UTM NAD 83	Easting:	<u>524112.85</u>
County:	<u>Marshall</u>		Northing:	<u>4413557.80</u>
District:	<u>Clay</u>	Public Road Access:	<u>Fork Ridge Rd/WV-17</u>	
Quadrangle:	<u>Glen Easton, WV 7.5'</u>	Generally used farm name:	<u>Hicks</u>	
Watershed:	<u>Middle Grave Creek - Grave Creek</u>			

This Notice Shall Include:

Pursuant to West Virginia Code § 22-6A-16(c), this notice shall include: (1) A copy of this code section; (2) The information required to be provided by **W. Va. Code § 22-6A-10(b)** to a surface owner whose land will be used in conjunction with the drilling of a horizontal well; and (3) A proposed surface use and compensation agreement containing an offer of compensation for damages to the surface affected by oil and gas operations to the extent the damages are compensable under article six-b of this chapter. Additional information related to horizontal drilling may be obtained from the Secretary, at the WV Department of Environmental Protection headquarters, located at 601 57th Street, SE, Charleston, WV 25304 (304-926-0450) or by visiting www.dep.wv.gov/office-of-oil-and-gas/pages/default.aspx.

RECEIVED
DEC 20 2018

Well Operator: Chevron Appalachia, LLC
Telephone: 412-865-1533
Email: JZYK@chevron.com

Address: 700 Cherrington Parkway
Coraopolis, PA 15108
Facsimile: 412-865-2403
WV Department of Environmental Protection

Oil and Gas Privacy Notice:

The Office of Oil and Gas processes your personal information, such as name, address and telephone number, as part of our regulatory duties. Your personal information may be disclosed to other State agencies or third parties in the normal course of business or as needed to comply with statutory or regulatory requirements, including Freedom of Information Act requests. Our office will appropriately secure your personal information. If you have any questions about our use or your personal information, please contact DEP's Chief Privacy Officer at depprivacyofficer@wv.gov.

STATE OF WEST VIRGINIA
DEPARTMENT OF ENVIRONMENTAL PROTECTION, OFFICE OF OIL AND GAS
VOLUNTARY STATEMENT OF NO OBJECTION

Instructions to Persons Named on Page WW-6A

The well operator named on page WW-6A is applying for a permit from the State of West Virginia to conduct oil or gas well work. Well work permits are valid for twenty-four (24) months. Please contact the listed well operator and the Office of Oil and Gas if you do not own any interest in the listed surface tract.

Comment and Waiver Provisions

Pursuant to West Virginia Code § 22-6A-11(a), all persons described in subsection (b), section ten of this article may file written comments with the secretary as to the location or construction of the applicant's proposed well work within thirty days after the application is filed with the secretary.

Pursuant to West Virginia Code § 22-6A-8(b) No permit may be issued less than thirty days after the filing date of the application for any well work except plugging or replugging; and no permit for plugging or replugging may be issued less than five days after the filing date of the application except a permit for plugging or replugging a dry hole: *Provided*, That if the applicant certifies that all persons entitled to notice of the application under the provisions of subsection (b), section ten of this article have been served in person or by certified mail, return receipt requested, with a copy of the well work application, including the erosion and sediment control plan, if required, and the well plat, and further files written statements of no objection by all such persons, the secretary may issue the well work permit at any time.

Vickie L Pond **VOLUNTARY STATEMENT OF NO OBJECTION**

I, Sidney P Pond, hereby state that I have read the Instructions to Persons Named on Page WW-6A and the associated provisions listed above, and that I have received copies of a Notice of Application, an Application for a Well Work Permit on Form WW-6A and attachments consisting of pages one (1) through _____, including the erosion and sediment control plan, if required, and the well plat, all for proposed well work on the tract of land as follows:

State:	<u>West Virginia</u>	UTM NAD 83	Easting:	<u>524112.85</u>
County:	<u>Marshall</u>		Northing:	<u>4413557.80</u>
District:	<u>Clay</u>	Public Road Access:	<u>Fork Ridge Rd/WW-17</u>	
Quadrangle:	<u>Glen Easton, WV 7.5'</u>	Generally used farm name:	<u>Hicks</u>	
Watershed:	<u>Middle Grave Creek - Grave Creek</u>			

I further state that I have no objection to the planned work described in these materials, and I have no objection to a permit being issued on those materials.

*Please check the box that applies

- SURFACE OWNER
- SURFACE OWNER (Road and/or Other Disturbance)
- SURFACE OWNER (Impoundments/Pits)
- COAL OWNER OR LESSEE
- COAL OPERATOR
- WATER PURVEYOR
- OPERATOR OF ANY NATURAL GAS STORAGE FIELD

FOR EXECUTION BY A NATURAL PERSON

Signature: [Signature]
 Print Name: Sidney P or Vickie L Pond
 Date: 12-9-18

FOR EXECUTION BY A CORPORATION, ETC.

Company: _____
 By: _____
 Its: _____
 Signature: _____
 Date: _____

RECEIVED
 Office of Oil and Gas
DEC 20 2018
 WV Department of
 Environmental Protection

Oil and Gas Privacy Notice:

The Office of Oil and Gas processes your personal information, such as name, address and telephone number, as part of our regulatory duties. Your personal information may be disclosed to other State agencies or third parties in the normal course of business or as needed to comply with statutory or regulatory requirements, including Freedom of Information Act requests. Our office will appropriately secure your personal information. If you have any questions about our use or your personal information, please contact DEP's Chief Privacy Officer at depprivacyofficer@wv.gov.

STATE OF WEST VIRGINIA
DEPARTMENT OF ENVIRONMENTAL PROTECTION, OFFICE OF OIL AND GAS
VOLUNTARY STATEMENT OF NO OBJECTION

Instructions to Persons Named on Page WW-6A

The well operator named on page WW-6A is applying for a permit from the State of West Virginia to conduct oil or gas well work. Well work permits are valid for twenty-four (24) months. Please contact the listed well operator and the Office of Oil and Gas if you do not own any interest in the listed surface tract.

Comment and Waiver Provisions

Pursuant to West Virginia Code § 22-6A-11(a), all persons described in subsection (b), section ten of this article may file written comments with the secretary as to the location or construction of the applicant's proposed well work within thirty days after the application is filed with the secretary.

Pursuant to West Virginia Code § 22-6A-8(b) No permit may be issued less than thirty days after the filing date of the application for any well work except plugging or replugging; and no permit for plugging or replugging may be issued less than five days after the filing date of the application except a permit for plugging or replugging a dry hole: *Provided*, That if the applicant certifies that all persons entitled to notice of the application under the provisions of subsection (b), section ten of this article have been served in person or by certified mail, return receipt requested, with a copy of the well work application, including the erosion and sediment control plan, if required, and the well plat, and further files written statements of no objection by all such persons, the secretary may issue the well work permit at any time.

VOLUNTARY STATEMENT OF NO OBJECTION

I, Kenneth B Jagg, hereby state that I have read the Instructions to Persons Named on Page WW-6A and the associated provisions listed above, and that I have received copies of a Notice of Application, an Application for a Well Work Permit on Form WW-6A and attachments consisting of pages one (1) through _____, including the erosion and sediment control plan, if required, and the well plat, all for proposed well work on the tract of land as follows:

State: <u>West Virginia</u>	UTM NAD 83	Easting: <u>524112.85</u>
County: <u>Marshall</u>		Northing: <u>4413557.80</u>
District: <u>Clay</u>	Public Road Access: <u>Fork Ridge Rd/WV-17</u>	
Quadrangle: <u>Glen Easton, WV 7.5'</u>	Generally used farm name: <u>Hicks</u>	
Watershed: <u>Middle Grave Creek - Grave Creek</u>		

I further state that I have no objection to the planned work described in these materials, and I have no objection to a permit being issued on those materials.

<p>*Please check the box that applies</p> <p><input checked="" type="checkbox"/> SURFACE OWNER</p> <p><input checked="" type="checkbox"/> SURFACE OWNER (Road and/or Other Disturbance)</p> <p><input type="checkbox"/> SURFACE OWNER (Impoundments/Pits)</p> <p><input type="checkbox"/> COAL OWNER OR LESSEE</p> <p><input type="checkbox"/> COAL OPERATOR</p> <p><input type="checkbox"/> WATER PURVEYOR</p> <p><input type="checkbox"/> OPERATOR OF ANY NATURAL GAS STORAGE FIELD</p>	<p>FOR EXECUTION BY A NATURAL PERSON</p> <p>Signature: <u>Kenneth B Jagg</u></p> <p>Print Name: <u>KENNETH B JAGG</u></p> <p>Date: _____</p> <p>FOR EXECUTION BY A CORPORATION, ETC.</p> <p>Company: _____</p> <p>By: _____</p> <p>Its: _____</p> <p>Signature: _____</p> <p>Date: _____</p>
---	--

RECEIVED
Office of Oil and Gas
DEC 20 2018
WV Department of
Environmental Protection

Oil and Gas Privacy Notice:

The Office of Oil and Gas processes your personal information, such as name, address and telephone number, as part of our regulatory duties. Your personal information may be disclosed to other State agencies or third parties in the normal course of business or as needed to comply with statutory or regulatory requirements, including Freedom of Information Act requests. Our office will appropriately secure your personal information. If you have any questions about our use or your personal information, please contact DEP's Chief Privacy Officer at depprivacyofficer@wv.gov.

STATE OF WEST VIRGINIA
DEPARTMENT OF ENVIRONMENTAL PROTECTION, OFFICE OF OIL AND GAS
VOLUNTARY STATEMENT OF NO OBJECTION

Instructions to Persons Named on Page WW-6A

The well operator named on page WW-6A is applying for a permit from the State of West Virginia to conduct oil or gas well work. Well work permits are valid for twenty-four (24) months. Please contact the listed well operator and the Office of Oil and Gas if you do not own any interest in the listed surface tract.

Comment and Waiver Provisions

Pursuant to West Virginia Code § 22-6A-11(a), all persons described in subsection (b), section ten of this article may file written comments with the secretary as to the location or construction of the applicant's proposed well work within thirty days after the application is filed with the secretary.

Pursuant to West Virginia Code § 22-6A-8(b) No permit may be issued less than thirty days after the filing date of the application for any well work except plugging or replugging; and no permit for plugging or replugging may be issued less than five days after the filing date of the application except a permit for plugging or replugging a dry hole: *Provided*, That if the applicant certifies that all persons entitled to notice of the application under the provisions of subsection (b), section ten of this article have been served in person or by certified mail, return receipt requested, with a copy of the well work application, including the erosion and sediment control plan, if required, and the well plat, and further files written statements of no objection by all such persons, the secretary may issue the well work permit at any time.

VOLUNTARY STATEMENT OF NO OBJECTION

I, Mason Smith, hereby state that I have read the Instructions to Persons Named on Page WW-6A and the associated provisions listed above, and that I have received copies of a Notice of Application, an Application for a Well Work Permit on Form WW-6A and attachments consisting of pages one (1) through _____, including the erosion and sediment control plan, if required, and the well plat, all for proposed well work on the tract of land as follows:

State:	<u>West Virginia</u>	UTM NAD 83	Easting:	<u>524112.786</u>
County:	<u>Marshall</u>		Northing:	<u>4413557.869</u>
District:	<u>Clay</u>	Public Road Access:	<u>Fork Ridge Road</u>	
Quadrangle:	<u>Glen Easton 7.5'</u>	Generally used farm name:	<u>Hicks</u>	
Watershed:	<u>Upper Ohio-Beaver</u>			

I further state that I have no objection to the planned work described in these materials, and I have no objection to a permit being issued on those materials.

*Please check the box that applies

- SURFACE OWNER
- SURFACE OWNER (Road and/or Other Disturbance)
- SURFACE OWNER (Impoundments/Pits)
- COAL OWNER OR LESSEE
- COAL OPERATOR
- WATER PURVEYOR
- OPERATOR OF ANY NATURAL GAS STORAGE FIELD

FOR EXECUTION BY A NATURAL PERSON

Signature: _____
Print Name: _____
Date: _____

FOR EXECUTION BY A CORPORATION

Company: Consolidation Coal Company
By: Mason Smith
Its: Coal, Oil and Gas Relations Manager

Signature: Mason Smith
Date: 08/23/2018

RECEIVED
Office of Oil and Gas
DEC 20 2018
WV DE
Department of
Environmental Protection

Oil and Gas Privacy Notice:

The Office of Oil and Gas processes your personal information, such as name, address and telephone number, as part of our regulatory duties. Your personal information may be disclosed to other State agencies or third parties in the normal course of business or as needed to comply with statutory or regulatory requirements, including Freedom of Information Act requests. Our office will appropriately secure your personal information. If you have any questions about our use or your personal information, please contact DEP's Chief Privacy Officer at depprivacyofficer@wv.gov.



WEST VIRGINIA DEPARTMENT OF TRANSPORTATION

Division of Highways

1900 Kanawha Boulevard East • Building Five • Room 110
Charleston, West Virginia 25305-0430 • (304) 558-3505

Thomas J. Smith, P. E.
Secretary of Transportation/
Commissioner of Highways

November 1, 2018

Jill M. Newman
Deputy Commissioner

James A. Martin, Chief
Office of Oil and Gas
Department of Environmental Protection
601 57th Street, SE
Charleston, WV 25304

Subject: DOH Permit for the Hicks Pad A Well Site, Marshall County
Hicks M19H

Dear Mr. Martin,

The West Virginia Division of Highways has issued Permit #06-2016-0504 for the subject site to Chevron Appalachia, LLC for access to the State Road for the well site located off of Marshall County Route 17 SLS.

The operator has signed a STATEWIDE OIL AND GAS ROAD MAINTENANCE BONDING AGREEMENT and provided the required Bond. This operator is currently in compliance with the DOH OIL AND GAS POLICY dated January 3, 2012.

Very Truly Yours,

Gary K. Clayton, P.E.
Regional Maintenance Engineer
Central Office Oil & Gas Coordinator

Cc: Nikolai Softcheck
Chevron North America Exploration and Production Company
CH, OM, D-6
File

RECEIVED
Office of Oil and Gas

DEC 20 2018

WV Department of
Environmental Protection

Hydraulic Fracturing Fluid Additives

Supplier	Name	Purpose
Universal	7.5% HCl Acid	Acid - To open perforations
Universal	Unislick ST50	Friction Reducer for Water and Brine (Anionic)
Universal	Scale Inhibitor A	Scale Inhibitor
Universal	Iron Control A	Iron Control
Universal	Unihib G	Corrosion Inhibitor for Acid
Universal	K-Bac 1020	Biocide/Bactericide
Universal	CMHPG (Polyfrac Gel)	Gel
Universal	LEB 10X	Gel Breaker
Universal	100 Mesh White Sand	Proppant
Universal	40-70 Mesh White Sand	Proppant

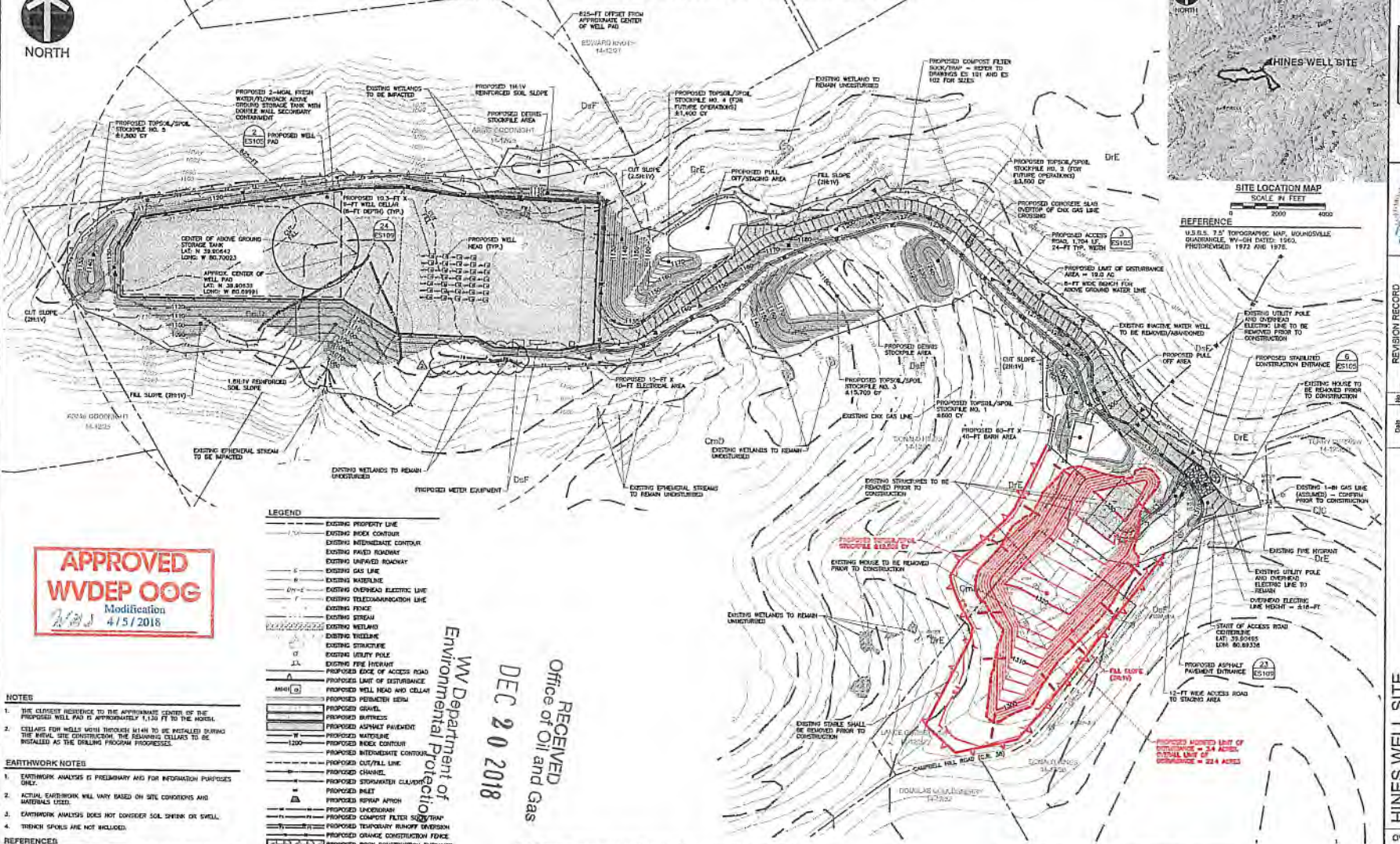
RECEIVED
Office of Oil and Gas
DEC 20 2018
WV Department of
Environmental Protection

FOR EROSION AND SEDIMENT CONTROL PURPOSES ONLY



SITE LOCATION MAP
SCALE: 1" = 4000'

REFERENCE
U.S.G.S. 7.5' TOPOGRAPHIC MAP, BOUNDSVILLE QUADRANGLE, WV-24 DATED 1960, PHOTOGRAPHED 1972 AND 1976.



LEGEND

- Existing Property Line
- - - Existing Block Contour
- - - Existing Intermediate Contour
- ==== Existing Paved Roadway
- Existing Unpaved Roadway
- Existing Gas Line
- Existing Waterline
- Existing Overhead Electric Line
- Existing Telecommunication Line
- Existing Fence
- Existing Stream
- Existing Wetland
- Existing Weirline
- Existing Structure
- Existing Utility Pole
- Existing Fire Hydrant
- Proposed Edge of Access Road
- Proposed Limit of Disturbance
- Proposed Well Head and Cellar
- Proposed Silt Fence
- Proposed Buffer Strip
- Proposed Asphalt Pavement
- Proposed Waterline
- Proposed Block Contour
- Proposed Intermediate Contour
- Proposed Cut/Fill Line
- Proposed Change
- Proposed Stippled Culvert
- Proposed Inlet
- Proposed Riprap Approach
- Proposed Underdrain
- Proposed Compust Filter Sock/Trip
- Proposed Temporary Runoff Diversion
- Proposed Orange Construction Fence
- Proposed Rock Construction Entrance
- Soil Boundary
- Soil Type
- Proposed Erosion Control Blanket
- Proposed Maximum Limit of Disturbance
- Proposed Tie-In
- Tree-Key Outlet Drains
- Detail Number
- Drawing Description

APPROVED WVDEP OOG
Modification
4/5/2018

RECEIVED
Office of Oil and Gas
DEC 20 2018
WV Department of Environmental Protection

- NOTES**
- THE CLOSEST REFERENCE TO THE APPROXIMATE CENTER OF THE PROPOSED WELL PAD IS APPROXIMATELY 1.15 MI TO THE NORTH.
 - CELLARS FOR WELLS WITH THROUGH MAIN TO BE INSTALLED DURING THE INITIAL SITE CONSTRUCTION. THE REMAINING CELLARS TO BE INSTALLED AS THE DRILLING PROGRAM PROGRESSES.
- EARTHWORK NOTES**
- EARTHWORK ANALYSIS IS PRELIMINARY AND FOR INFORMATION PURPOSES ONLY.
 - ACTUAL EARTHWORK WILL VARY BASED ON SITE CONDITIONS AND MATERIALS USED.
 - EARTHWORK ANALYSIS DOES NOT CONSIDER SOIL SHORR OR SWELL.
 - TRIMMER SPURS ARE NOT INCLUDED.
- REFERENCES**
- TOPOGRAPHY AND PROPERTY INFORMATION PROVIDED BY BLUE MOUNTAIN INC. AERIAL PHOTOGRAPHY DATED 3/21/2011.
 - UNDERGROUND UTILITIES LOCATED BY A GEOPHYSICAL SURVEY CONDUCTED BY THE GEOPHYSICAL LTD. DATED 10/19/2014 TO 10/20/2014.
 - MARKED UTILITY FEATURES SURVEYED BY CML & ENVIRONMENTAL CONSULTANTS, INC. DATED 10/28/2014.
 - STREAM AND WETLAND SKETCH ARE PER CEC FIELD DEMONSTRATION PERFORMED ON 10/12/2014.

Feature	Northing	Eastng	Latitude (North)	Longitude (West)
Approx. Center of Well Pad	514501.051	1631875.512	38.26029	80.67991
Beginning of Access Road Center-Line	514482.025	1632706.312	38.26495	80.65116

Well Site Limit of Disturbance **224 ACRES**



MISS UTILITY OF WEST VIRGINIA
1-800-245-4848
West Virginia State Law
(Section 20-2-2 Chapter 20-4 requires that you call two business days before you dig in the state of West Virginia.
IT'S THE LAW

SCALE IN FEET
0 100 200

Civil & Environmental Consultants, Inc.
4600 Mangrove Lane, Suite 200 - Export, Pa. 15822
724-227-2229 - Fax 724-227-2210
www.civilandenv.com



REVISION RECORD

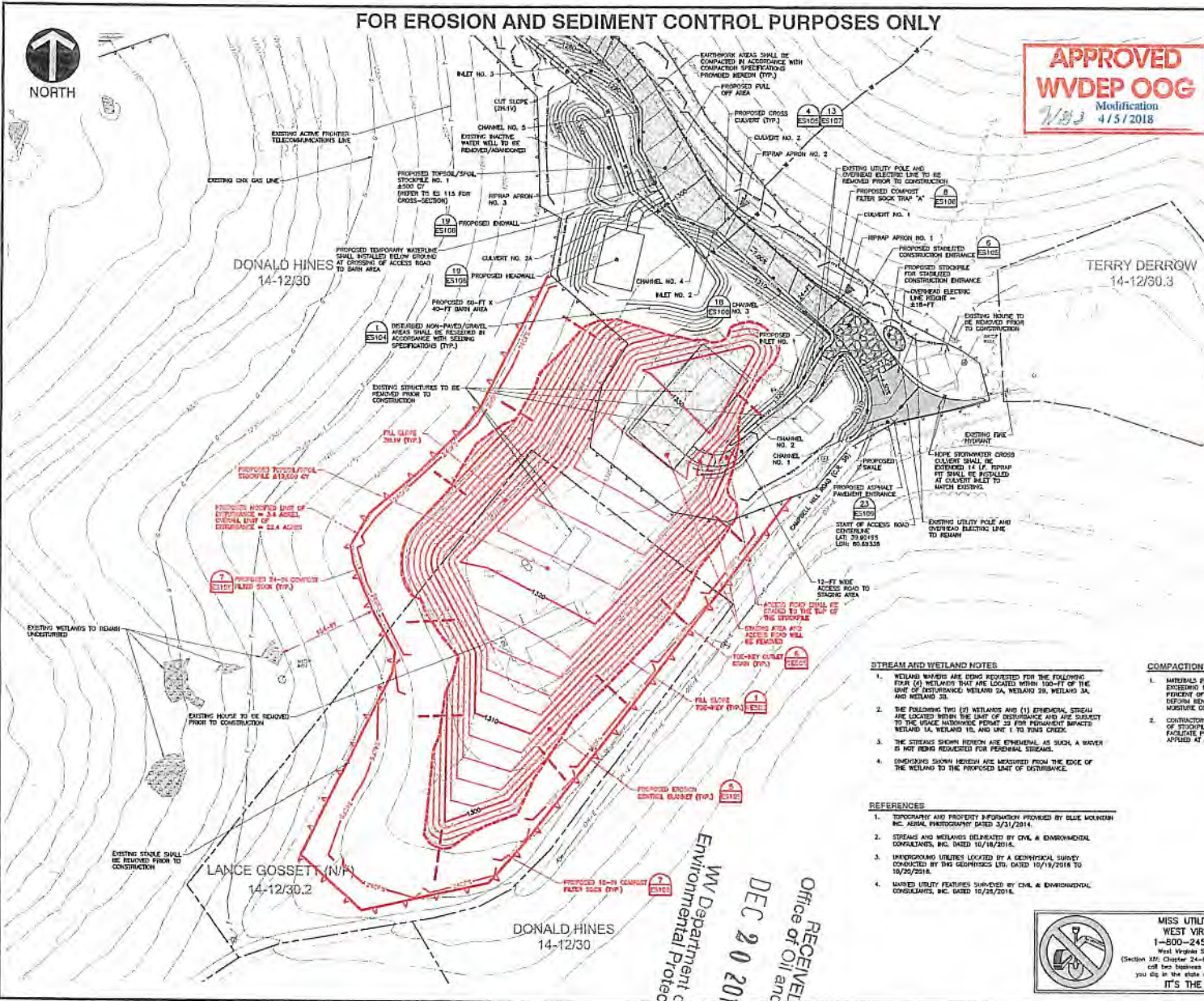
DATE	BY	DESCRIPTION
01/01/18	ES	ISSUED WITH WVEP AND OOG
02/01/18	ES	REVISED PER COMMENTS - APPROVED
04/05/18	ES	REVISED PER COMMENTS - APPROVED
04/05/18	ES	REVISED PER COMMENTS - APPROVED
04/05/18	ES	REVISED PER COMMENTS - APPROVED
04/05/18	ES	REVISED PER COMMENTS - APPROVED
04/05/18	ES	REVISED PER COMMENTS - APPROVED
04/05/18	ES	REVISED PER COMMENTS - APPROVED

HINES WELL SITE
WASHINGTON DISTRICT
MARSHALL COUNTY, WEST VIRGINIA
PREPARED FOR:
CHEVRON APPALACHIA, LLC
600 MOUNTAIN VIEW DRIVE
SMITHFIELD, PA 15478

OVERALL EROSION AND SEDIMENT CONTROL PLAN
Project Number: **15A-02-0040**
Drawing Scale: **1"=100'**
Date Issued: **02/01/2018**
Issue Number:
Drawn By: **JMS**
Checked By: **TSC**
Project Manager: **ES**

ES 100

FOR EROSION AND SEDIMENT CONTROL PURPOSES ONLY



- LEGEND**
- EXISTING PROPERTY LINE
 - EXISTING RIVER CONTOUR
 - EXISTING INTERMEDIATE CONTOUR
 - EXISTING PAVED ROADWAY
 - EXISTING UNPAVED ROADWAY
 - EXISTING GAS LINE
 - EXISTING WATERLINE
 - EXISTING OVERHEAD ELECTRIC LINE
 - EXISTING TELECOMMUNICATION LINE
 - EXISTING FENCE
 - EXISTING STREAM
 - EXISTING WETLAND
 - EXISTING TRESTLE
 - EXISTING STRUCTURE
 - EXISTING UTILITY POLE
 - EXISTING TREE
 - EXISTING THE HOUSING
 - PROPOSED EDGE OF ACCESS ROAD
 - PROPOSED LIMIT OF DISTURBANCE
 - PROPOSED WELLS HEAD AND CELLAR
 - PROPOSED PERIMETER BERM
 - PROPOSED GRAVEL
 - PROPOSED BATTERIES
 - PROPOSED ASPHALT PAVEMENT
 - PROPOSED INTERSTRAPE
 - PROPOSED WHEEL COVER
 - PROPOSED INTERMEDIATE CONTOUR
 - PROPOSED CUT/FILL LINE
 - PROPOSED SPOT ELEVATION
 - PROPOSED CHANNEL
 - PROPOSED STORMWATER CULVERT
 - PROPOSED PALET
 - PROPOSED RIPRAP APRON
 - PROPOSED UNDERDRY
 - PROPOSED COMPOST FILTER SOCK TRAP
 - PROPOSED 18-IN COMPOST FILTER SOCK
 - PROPOSED 24-IN COMPOST FILTER SOCK
 - PROPOSED 30-IN COMPOST FILTER SOCK
 - PROPOSED TEMPORARY RAINOFF DIVERSION
 - PROPOSED DRAINAGE CONSTRUCTION FENCE
 - PROPOSED ROCK CONSTRUCTION ENTRANCE
 - PROPOSED INLET PROTECTION
 - PROPOSED EROSION CONTROL BLANKET
 - PROPOSED MOUND LIMIT OF DISTURBANCE
 - PROPOSED TIE-KEY
 - PROPOSED TIE-KEY DRIVE
 - PROPOSED TIE-KEY DRIVE
 - EXISTING RECORDATION

CHILL & ENVIRONMENTAL CONSULTANTS, INC.
4600 Highgate Lane, Suite 206 - Empire, PA 16832
724-267-2500 Fax: 724-267-2170

REVISION RECORD

Date	No.	Description
	1	ISSUED FOR PERMIT
	2	REVISION 1
	3	REVISION 2
	4	REVISION 3
	5	REVISION 4
	6	REVISION 5
	7	REVISION 6
	8	REVISION 7

STREAM AND WETLAND NOTES

1. WETLAND VALUES ARE BEING REQUESTED FOR THE FOLLOWING: (A) WETLANDS THAT ARE LOCATED WITHIN 100-FT OF THE LIMIT OF DISTURBANCE WETLAND SA, WETLAND SB, WETLAND SC, AND WETLAND SD.
2. THE FOLLOWING TWO (2) WETLANDS AND (1) Ephemeral Stream ARE LOCATED WITHIN THE LIMIT OF DISTURBANCE AND ARE SUBJECT TO THE WETLAND DISTURBANCE PERMIT 33 FOR PERMANENT IMPACTS WETLAND SA, WETLAND SB, AND LIMIT 1 TO YONGS CREEK.
3. THE STREAMS SHOWN HEREON ARE EPHEMERAL AS SUCH A WATER IS NOT BEING REQUESTED FOR PERMANENT STREAMS.
4. EMBODIMENTS SHOWN HEREON ARE MEASURED FROM THE EDGE OF THE WETLAND TO THE PROPOSED LIMIT OF DISTURBANCE.

COMPACTION SPECIFICATIONS

1. MATERIALS PLACED IN THE PERMANENT SPILL PILES SHALL BE PLACED IN LIFTS NOT EXCEEDING 12 INCHES THICK. SHALL NOT BE EXCESSIVELY MOIST OR DRY, WITHIN A 5 PERCENT OF THE OPTIMAL MOISTURE CONTENT, AND SHALL NOT EXCEED 2% DEFLECTION UNDER THE WEIGHT OF CONSTRUCTION EQUIPMENT DURING PLACEMENT. MAXIMUM CONSUMPTION OF SPILL MATERIALS MAY BE REQUIRED.
2. CONTRACTOR SHALL ASSUME FOR PLACING PURPOSES APPROXIMATELY 90 PERCENT OF STOCKPILE MATERIAL WILL BE DRIED, OR TREATED WITH LIME OR CEMENT TO FACILITATE PLACEMENT. CONSTRUCTION SHOULDED ASSUME LIME OR CEMENT SHOULD BE APPLIED AT A RATE OF 5 PERCENT BY WEIGHT.

REFERENCES

1. TEMPORARY AND PROPERTY INFORMATION PROVIDED BY BLUE MOUNTAIN INC. ASHRA, PHOTOGRAPHY DATED 3/31/2014.
2. STREAMS AND WETLANDS DELINEATED BY CHL & ENVIRONMENTAL CONSULTANTS, INC. DATED 10/18/2015.
3. IMPROVING UTILITY LOCATED BY A GEOTECHNICAL SURVEY CONDUCTED BY THE GEOTECHNICAL LTD. DATED 10/18/2018 TO 10/25/2018.
4. WETLAND UTILITY FEATURES SURVEYED BY CHL & ENVIRONMENTAL CONSULTANTS, INC. DATED 10/25/2018.

REFERENCES

1. MISS UTILITY OF WEST VIRGINIA 1-500-245-4848 West Virginia State Law (Section 20C Chapter 24-C requires that you call two business days before you dig in the state of West Virginia. IT'S THE LAW)



HINES WELL SITE
WASHINGTON DISTRICT
MARSHALL COUNTY, WEST VIRGINIA
PREPARED FOR
CHEVRON APPALACHIA, LLC
800 MOUNTAIN VIEW DRIVE
SMITHFIELD, PA 15470

MAJOR MOD. EROSION AND SEDIMENT CONTROL PLAN
Project Number: 164-192-002
Drawing Date: 02/19/2018
Date Issued: 02/19/2018
Drawn By: RCB
Checked By: JMT
Project Manager: TJB

ES 101A

RECEIVED
Office of Oil and Gas
DEC 20 2018
WV Department of Environmental Protection

